S7150-1

REPORT

of the

SOUTH CAROLINA ELECTION COMMISSION

For the Period Ending June 30, 1983

(Containing Results of November 2, 1982
General Election)

VOLUME I

JAMES B. ELLISOR, Executive Director

PRINTED UNDER THE DIRECTION OF THE
STATE BUDGET AND CONTROL BOARD

TABLE OF CONTENTS

Pages

LETTER OF TRANSMITTAL 3

NAMES AND TITLES OF COMMISSIONERS AND STAFF 4

ELECTION INFORMATION AND STATISTICS

VOTING STATISTICS AND PERCENTAGES BY COUNTY, RACE AND SEX
- June 8, 1982 Democratic Primary 8
- June 8, 1982 Republican Primary 9
- November 2, 1982 General Election 10
- November 2, 1982 General Election Voter Participation Breakdown by Age Groups Within County 11

VOTES CAST IN THE JUNE 8, 1982 STATEWIDE DEMOCRATIC PRIMARY BY COUNTY 12

VOTES CAST IN THE JUNE 22, 1982 STATEWIDE DEMOCRATIC RUN-OFF PRIMARY BY COUNTY 16

VOTES CAST IN THE JUNE 8, 1982 STATEWIDE REPUBLICAN PRIMARY BY COUNTY 19

VOTES CAST IN THE 1982 GENERAL ELECTION IN SOUTH CAROLINA FOR STATEWIDE, FEDERAL AND DISTRICT OFFICES BY COUNTY AND STATE TOTALS
- Votes Cast for State Offices 21
- Votes Cast for Federal Offices 24
- Votes Cast for District Offices 27

VOTES CAST IN THE 1982 GENERAL ELECTION IN SOUTH CAROLINA BY PRECINCT AND COUNTY TOTALS
- Votes Cast for State, District and County Offices 45
- Written Text of Statewide Constitutional Amendments 367
- Votes Cast on Statewide Constitutional Amendments 368

VOTES CAST IN DECEMBER 7, 1982 SPECIAL ELECTION FOR SOUTH CAROLINA HOUSE OF REPRESENTATIVES, DISTRICT 104 417

ABSENTEE VOTES CAST IN THE 1982 GENERAL ELECTION IN SOUTH CAROLINA FOR STATEWIDE, FEDERAL AND DISTRICT OFFICES 418

VOTER REGISTRATION STATISTICS

REGISTERED VOTERS IN SOUTH CAROLINA BY RACE
- Eligible to Vote in 1982 Statewide Primary — County Totals 438
- Eligible to Vote in 1982 General Election — County Totals 439
- Eligible to Vote in 1982 General Election — Precinct and County Totals 441
- Voters Deleted from Active Registraton Rolls in South Carolina 1968-6/18/83 478
- Eligible Voters Before and After 1983 Non-Voter Purge 479

STATISTICAL ANALYSIS OF REGISTERED VOTERS IN SOUTH CAROLINA . 480

SOUTH CAROLINA VOTER REGISTRATION HISTORY 1956-1983 485

LETTER OF TRANSMITTAL

Columbia, S. C., June, 1983

To His Excellency, Richard W. Riley, Governor, and the General Assembly of the State of South Carolina:

In accordance with law, we are privileged to submit to you the Tenth Annual Report of the State Election Commission. This report contains registration and election statistics and data on the November 2, 1982 general election.

Respectfully submitted,

C. Tyrone Gilmore, *Chairman*
Sylvia Schwartz
Neal D. Thigpen
Margaret S. Townsend
C. D. Sexton

SOUTH CAROLINA ELECTION COMMISSION MEMBERS

Appointed by the Governor

C. TYRONE GILMORE, *Chairman* (1984)
Spartanburg, S. C.

SYLVIA SCHWARTZ (1984)
Aiken, S. C.

NEAL D. THIGPEN (1986)
Florence, S. C.

MARGARET S. TOWNSEND (1986)
Charleston, S. C.

C. D. SEXTON (1986)
Columbia, S. C.

COMMISSION STAFF

JAMES B. ELLISOR
Executive Director

JAMES F. HENDRIX
Assistant Director
Staff Development and Training

ANN C. WOLFE
Senior Accountant

JOHN M. DIXON
Public Information Specialist II

LINDA M. STANICK
Executive Secretary

ALICE E. MORRISON
Administrative Assistant

BARBARA J. CARTWRIGHT
Staff Assistant

NANCY S. FOSTER
Secretary II

KATHLEEN V. PATTERSON
Clerk III

JANE H. SPIGNER
Clerk III

C. STANLEY HARRIS
Clerk

FAYE K. CARTER
Key Entry Supervisor

DOREEN K. BAIR
Key Entry Operator II

BARBARA L. GIBSON
Key Entry Operator II

BLONDELL M. MONTAGUE
Key Entry Operator II

ELECTION INFORMATION AND STATISTICS

SOUTH CAROLINA VOTING HISTORY AND STATISTICS
JUNE 8, 1982 — SOUTH CAROLINA DEMOCRATIC PRIMARY

COUNTY	TOTAL REGISTERED	TOTAL VOTED	PERCENT VOTED	—TOTAL VOTED— MALE	FEMALE	UNKNOWN	—TOTAL VOTED— WHITE	NON-WHITE	UNKNOWN
ABBEVILLE	8,074	3,085	38.2	1,489	1,596		2,552	532	1
AIKEN	43,206	5,510	12.8	2,760	2,750		3,813	1,696	1
ALLENDALE	5,215	2,772	53.2	1,165	1,607		1,188	1,584	
ANDERSON	44,247	13,919	31.5	7,009	6,910		12,213	1,705	1
BAMBERG	7,248	3,320	45.8	1,433	1,887		1,665	1,655	
BARNWELL	9,063	3,043	33.6	1,378	1,665		2,041	1,000	2
BEAUFORT	23,725	4,120	17.4	1,701	2,419		1,645	2,472	3
BERKELEY	30,275	10,478	34.6	4,885	5,593		5,649	4,818	11
CALHOUN	5,135	2,588	50.4	1,099	1,489		1,322	1,265	1
CHARLESTON	105,090	14,785	14.1	6,559	8,226		4,671	10,104	10
CHEROKEE	17,371	11,147	64.2	5,095	6,051	1	9,692	1,451	4
CHESTER	10,853	6,195	57.1	2,794	3,401		4,522	1,673	
CHESTERFIELD	15,041	8,166	54.3	3,766	4,400		6,269	1,893	4
CLARENDON	13,625	7,574	55.6	3,385	4,189		3,665	3,906	3
COLLETON	13,423	6,015	44.8	2,616	3,399		3,707	2,308	
DARLINGTON	24,660	7,752	31.4	3,466	4,286		4,576	3,176	
DILLON	12,734	6,954	54.6	3,171	3,783		4,662	2,291	1
DORCHESTER	25,014	5,175	20.7	2,486	2,689		2,846	2,321	8
EDGEFIELD	7,830	2,966	37.9	1,345	1,621		1,882	1,084	
FAIRFIELD	8,271	5,390	65.2	2,307	3,083		2,697	2,693	
FLORENCE	43,415	16,151	37.2	7,070	9,081		9,324	6,823	4
GEORGETOWN	17,630	8,507	48.3	3,848	4,659		4,735	3,771	1
GREENVILLE	100,843	11,002	10.9	5,452	5,550		8,719	2,282	1
GREENWOOD	21,388	6,475	30.3	3,144	3,330	1	4,791	1,682	2
HAMPTON	8,760	5,666	64.7	2,501	3,165		2,882	2,784	
HORRY	40,316	13,802	34.2	6,626	7,176		10,196	3,596	10
JASPER	7,494	3,919	52.3	1,628	2,291		1,875	2,044	
KERSHAW	15,730	5,476	34.8	2,546	2,930		3,677	1,798	1
LANCASTER	18,523	8,726	47.1	4,354	4,372		7,582	1,144	
LAURENS	17,847	7,279	40.8	3,438	3,841		6,015	1,263	1
LEE	10,212	5,554	54.4	2,424	3,130		2,781	2,772	1
LEXINGTON	53,599	6,764	12.6	3,253	3,511		5,589	1,174	1
McCORMICK	3,415	2,228	65.2	957	1,271		1,212	1,016	
MARION	12,251	4,939	40.3	1,961	2,978		2,212	2,722	5
MARLBORO	12,319	4,800	39.0	2,303	2,497		3,213	1,587	
NEWBERRY	11,937	3,295	27.6	1,520	1,775		2,467	828	
OCONEE	17,030	2,552	15.0	1,301	1,249	2	2,348	201	3
ORANGEBURG	36,715	10,845	29.5	4,587	6,258		4,311	6,533	1
PICKENS	25,444	1,758	6.9	942	816		1,635	122	1
RICHLAND	103,210	26,619	25.8	11,827	14,792		14,222	12,385	12
SALUDA	6,487	2,842	43.8	1,349	1,493		2,259	583	
SPARTANBURG	73,257	17,759	24.2	8,518	9,241		13,434	4,321	4
SUMTER	30,897	11,504	37.2	5,079	6,425		7,196	4,306	2
UNION	13,203	6,178	46.8	2,918	3,260		5,166	1,012	
WILLIAMSBURG	18,132	11,458	63.2	4,956	6,502		5,129	6,329	
YORK	32,997	10,592	32.1	5,116	5,476		8,895	1,696	1
ELECTION TOTAL	1,183,151	347,644	29.4	159,527	188,113	4	223,142	124,401	101

SOUTH CAROLINA VOTING HISTORY AND STATISTICS
NOVEMBER 2, 1982 — STATEWIDE GENERAL ELECTION

COUNTY	TOTAL REGISTERED	TOTAL VOTED	PERCENT VOTED	—TOTAL VOTED— MALE	FEMALE	UNKNOWN	—TOTAL VOTED— WHITE	NON-WHITE	UNKNOWN
ABBEVILLE	8,455	4,204	49.7	1,979	2,225		3,178	1,023	3
AIKEN	44,449	21,381	48.1	10,352	11,029		16,860	4,518	3
ALLENDALE	5,251	2,620	49.9	1,100	1,520		1,231	1,389	
ANDERSON	45,998	24,363	53.0	11,929	12,431	3	20,951	3,406	6
BAMBERG	7,377	4,253	57.7	1,841	2,412		2,234	2,018	1
BARNWELL	9,205	4,158	45.2	1,940	2,218		2,681	1,473	4
BEAUFORT	26,628	15,376	57.7	6,789	8,587		10,438	4,929	9
BERKELEY	31,507	19,260	61.1	9,135	10,125		13,050	6,155	55
CALHOUN	5,753	4,306	74.8	1,845	2,460		2,376	1,928	1
CHARLESTON	109,815	61,846	56.3	27,946	33,900		41,018	20,759	69
CHEROKEE	17,822	9,411	52.8	4,333	5,077	1	8,068	1,337	6
CHESTER	11,119	5,986	53.8	2,690	3,296		4,165	1,821	
CHESTERFIELD	15,446	7,310	47.3	3,296	4,014		5,470	1,838	2
CLARENDON	13,924	7,853	56.4	3,428	4,425		3,871	3,981	1
COLLETON	13,879	8,601	62.0	3,765	4,836		5,117	3,483	1
DARLINGTON	25,276	13,270	52.5	5,909	7,361		8,491	4,778	1
DILLON	13,062	6,232	47.7	2,828	3,404		4,225	2,007	
DORCHESTER	26,634	14,951	56.1	6,992	7,958	1	10,820	4,093	38
EDGEFIELD	7,915	3,650	46.1	1,685	1,965		2,087	1,561	2
FAIRFIELD	8,510	5,327	62.6	2,303	3,024		2,731	2,596	
FLORENCE	44,985	26,403	58.7	11,651	14,752		17,816	8,580	7
GEORGETOWN	18,552	9,943	53.6	4,499	5,444		5,353	4,588	2
GREENVILLE	105,860	67,664	63.9	31,747	35,917		57,743	9,896	25
GREENWOOD	22,467	11,889	52.9	5,672	6,216	1	9,010	2,872	7
HAMPTON	9,470	6,901	72.9	3,082	3,819		3,610	3,291	
HORRY	41,659	22,508	54.0	10,649	11,858	1	18,427	4,066	15
JASPER	7,783	5,182	66.6	2,222	2,960		2,624	2,554	4
KERSHAW	16,189	9,635	59.5	4,521	5,114		7,210	2,423	2
LANCASTER	18,900	10,598	56.1	5,117	5,481		8,845	1,752	1
LAURENS	18,391	10,205	55.5	4,715	5,489	1	7,896	2,307	2
LEE	10,417	5,432	52.1	2,391	3,041		2,565	2,867	
LEXINGTON	55,218	32,360	58.6	15,407	16,953		29,986	2,361	13
McCORMICK	3,502	1,842	52.6	775	1,067		921	920	1
MARION	12,672	6,773	53.4	2,730	4,043		3,560	3,206	7
MARLBORO	13,427	7,096	52.8	3,154	3,942		4,517	2,579	
NEWBERRY	12,195	7,497	61.5	3,471	4,026		6,014	1,483	
OCONEE	17,649	9,332	52.9	4,628	4,704		8,662	668	2
ORANGEBURG	38,633	23,903	61.9	10,238	13,665		11,800	12,096	7
PICKENS	26,327	12,151	46.2	6,165	5,986		11,402	742	7
RICHLAND	108,165	61,006	56.4	26,703	34,303		40,217	20,716	73
SALUDA	6,557	3,607	55.0	1,703	1,904		2,796	811	
SPARTANBURG	76,173	38,724	50.8	18,545	20,179		31,522	7,189	13
SUMTER	31,984	14,852	46.4	6,480	8,372		8,593	6,253	6
UNION	13,583	8,145	60.0	3,763	4,382		6,657	1,486	2
WILLIAMSBURG	18,540	11,084	59.8	4,736	6,348		4,956	6,128	
YORK	33,947	19,211	56.6	9,036	10,175		16,226	2,981	4
ELECTION TOTAL	1,231,270	688,300	55.9	315,885	372,407	8	497,990	189,908	402

SOUTH CAROLINA VOTING HISTORY AND STATISTICS
NOVEMBER 2, 1982 GENERAL ELECTION
VOTER PARTICIPATION BREAKDOWN BY AGE GROUPS WITHIN COUNTY

County	Total Regis.	Total Voted	% Voted	18-44 Total Regis.	18-44 Total Voted	18-44 % Voted	45-64 Total Regis.	45-64 Total Voted	45-64 % Voted	65 & Over Total Regis.	65 & Over Total Voted	65 & Over % Voted
ABBEVILLE	8,455	4,204	49	3,648	1,472	40	2,743	1,519	55	1,996	1,145	57
AIKEN	44,449	21,381	48	22,007	8,203	37	14,792	8,617	58	7,427	4,338	58
ALLENDALE	5,251	2,620	49	2,675	1,071	40	1,474	901	61	1,049	595	56
ANDERSON	45,998	24,363	52	22,412	9,617	42	14,709	9,139	62	8,593	5,323	61
BAMBERG	7,377	4,253	57	3,633	1,762	48	2,124	1,482	69	1,545	934	60
BARNWELL	9,205	4,158	45	4,763	1,715	36	2,748	1,525	55	1,638	862	52
BEAUFORT	26,628	15,376	57	13,651	5,899	43	7,606	5,446	71	5,221	3,881	74
BERKELEY	31,507	19,260	61	17,809	9,290	52	10,013	7,354	73	3,590	2,521	70
CALHOUN	5,753	4,305	74	3,100	2,144	69	1,544	1,275	82	1,051	828	78
CHARLESTON	109,815	61,846	56	60,501	27,182	44	32,691	23,005	70	16,157	11,193	69
CHEROKEE	17,822	9,411	52	8,852	3,779	42	5,554	3,450	62	3,274	2,040	62
CHESTER	11,119	5,986	53	4,919	2,143	43	3,626	2,227	61	2,465	1,507	61
CHESTERFIELD	15,446	7,310	47	7,842	2,952	37	4,582	2,591	56	2,922	1,667	57
CLARENDON	13,924	7,853	56	7,454	3,449	46	3,826	2,634	68	2,538	1,664	65
COLLETON	13,879	8,601	61	6,922	3,523	50	4,190	3,143	75	2,669	1,837	68
DARLINGTON	25,276	13,270	52	13,392	5,693	42	7,639	4,895	64	4,103	2,540	61
DILLON	13,062	76,232	47	7,144	2,720	38	3,705	2,236	60	2,147	1,210	56
DORCHESTER	26,634	14,951	56	15,194	7,231	47	8,023	5,495	68	3,272	2,080	63
EDGEFIELD	7,915	3,650	46	4,229	1,554	36	2,262	1,300	57	1,361	733	53
FAIRFIELD	8,510	5,327	62	4,256	2,317	54	2,481	1,812	73	1,692	1,117	66
FLORENCE	44,985	26,403	58	24,985	12,430	49	13,262	9,406	70	6,488	4,317	66
GEORGETOWN	18,552	9,943	53	9,640	4,109	42	5,549	3,610	65	3,259	2,120	65
GREENVILLE	105,860	67,664	63	57,013	31,415	55	32,413	24,274	74	15,769	11,310	71
GREENWOOD	22,467	11,889	52	11,255	4,627	41	6,861	4,445	64	4,226	2,692	63
HAMPTON	9,470	6,901	72	5,182	3,468	66	2,615	2,173	83	1,589	1,176	74
HORRY	41,659	22,508	54	20,705	8,527	41	13,110	8,658	66	17,650	5,129	67
JASPER	7,783	5,182	66	4,401	2,534	57	2,050	1,630	79	1,257	943	75
KERSHAW	16,189	9,635	59	8,070	3,950	48	5,314	3,798	71	2,705	1,787	66
LANCASTER	18,900	10,598	56	8,668	4,065	46	67,497	4,141	63	3,560	2,217	62
LAURENS	18,391	10,205	55	8,676	3,794	43	5,605	3,688	65	3,921	2,534	64
LEE	10,417	5,432	52	5,834	2,559	43	2,793	1,827	65	1,722	978	56
LEXINGTON	55,218	32,360	58	31,363	16,235	51	17,255	11,826	68	6,389	4,08	63
McCORMICK	3,502	1,842	52	1,741	732	42	1,037	666	64	678	398	58
MARION	12,672	6,773	53	6,303	2,669	42	3,809	2,440	64	2,479	1,583	63
MARLBORO	13,427	7,096	52	7,311	3,203	43	3,716	2,395	64	2,321	1,419	61
NEWBERRY	12,195	7,497	61	4,890	2,675	54	3,940	2,650	67	3,249	2,056	63
OCONEE	17,649	9,322	52	8,727	3,799	43	5,471	3,421	62	3,360	2,021	60
ORANGEBURG	38,633	23,903	61	21,593	11,363	52	10,482	7,859	74	6,215	4,338	69
PICKENS	26,327	12,151	46	13,926	5,168	37	7,764	4,363	56	4,510	2,493	55
RICHLAND	108,165	61,006	56	53,491	29,612	46	29,767	21,024	70	14,377	9,840	68
SALUDA	6,557	3,607	55	2,939	1,345	45	2,057	1,362	66	1,472	811	55
SPARTANBURG	76,173	38,724	50	38,926	16,149	41	23,992	14,470	60	12,911	7,761	60
SUMTER	31,984	14,852	46	17,577	6,176	35	9,597	5,844	60	4,672	2,694	57
UNION	13,583	8,145	59	6,156	2,950	47	4,446	3,158	71	2,868	1,924	67
WILLIAMSBURG	18,540	11,084	59	9,844	4,975	50	5,273	3,779	71	3,251	2,158	66
YORK	33,947	19,211	56	16,157	7,386	45	11,662	7,689	65	5,943	3,951	66
STATE TOTALS	1,231,270	688,300	55	649,776	299,631	46	372,669	250,642	67	201,551	130,753	64

SOUTH CAROLINA DEMOCRATIC PRIMARY — JUNE 8, 1982

LIEUTENANT GOVERNOR

COUNTY	MIKE DANIEL	DAVE McINNIS	DAVID L. PEELER	TOM TURNIPSEED	ROBERT C. WASSON
ABBEVILLE	1,082	174	94	1,124	347
AIKEN*	967	394	89	2,821	291
ALLENDALE	639	163	76	1,363	250
ANDERSON	3,945	652	278	5,014	1,724
BAMBERG	542	490	74	1,855	249
BARNWELL	609	178	52	1,806	239
BEAUFORT	848	403	69	1,923	166
BERKELEY	3,145	891	486	4,417	637
CALHOUN	652	207	43	1,243	181
CHARLESTON	3,619	1,173	419	7,114	393
CHEROKEE	8,068	217	662	1,000	196
CHESTER	2,611	382	161	2,079	468
CHESTERFIELD	2,598	1,235	174	2,786	530
CLARENDON	1,232	1,776	129	3,014	396
COLLETON*	2,130	491	107	2,292	444
DARLINGTON	2,036	923	167	2,886	407
DILLON	1,169	1,146	136	3,151	382
DORCHESTER*	1,842	684	84	2,007	273
EDGEFIELD	797	147	125	1,501	238
FAIRFIELD	1,841	207	44	2,201	349
FLORENCE	4,949	1,886	274	5,355	728
GEORGETOWN*	2,079	857	161	3,696	386
GREENVILLE*	2,641	457	193	3,327	1,843
GREENWOOD	1,731	415	192	2,119	1,374
HAMPTON	2,128	590	163	1,813	391
HORRY	2,598	2,568	360	4,732	955
JASPER	1,006	306	109	1,789	225
KERSHAW	1,640	465	100	2,276	401
LANCASTER	2,613	1,088	212	3,660	796
LAURENS	843	236	113	1,541	3,651
LEE*	1,075	1,024	131	2,727	393
LEXINGTON	1,273	360	48	2,750	595
MARION	1,299	690	141	1,789	527
MARLBORO	1,065	905	93	1,580	256
McCORMICK	649	136	63	843	159
NEWBERRY	790	197	290	1,301	355
OCONEE	1,054	230	28	723	292
ORANGEBURG	2,020	563	102	5,681	551
PICKENS	451	84	18	415	287
RICHLAND	5,678	1,523	372	12,152	2,490
SALUDA	618	139	199	1,222	511
SPARTANBURG	5,191	524	483	6,436	882
SUMTER	1,104	6,272	126	2,692	399
UNION	2,230	168	888	2,328	306
WILLIAMSBURG	2,616	1,023	254	5,682	649
YORK	3,430	574	490	3,469	813
TOTALS	93,143	35,213	9,072	133,695	28,375

* Unofficial returns obtained from news media

SOUTH CAROLINA DEMOCRATIC PRIMARY — JUNE 8, 1982

ATTORNEY GENERAL

COUNTY	BRIAN GIBBES	TRAVIS MEDLOCK
ABBEVILLE	1,055	1,561
AIKEN*	1,536	2,529
ALLENDALE	1,084	1,110
ANDERSON	4,485	5,836
BAMBERG	1,188	1,349
BARNWELL	1,017	1,337
BEAUFORT	1,231	1,960
BERKELEY	3,748	4,310
CALHOUN	805	1,067
CHARLESTON	3,354	8,302
CHEROKEE	3,462	3,903
CHESTER	2,979	2,768
CHESTERFIELD	3,635	2,483
CLARENDON	2,611	3,264
COLLETON*	1,965	3,038
DARLINGTON	2,246	2,911
DILLON	2,382	2,326
DORCHESTER*	1,805	2,622
EDGEFIELD	1,032	1,559
FAIRFIELD	1,656	2,415
FLORENCE	4,676	5,797
GEORGETOWN*	2,344	4,194
GREENVILLE*	2,878	4,988
GREENWOOD	1,810	3,315
HAMPTON	2,041	2,048
HORRY	3,983	6,191
JASPER	1,077	1,922
KERSHAW	1,552	2,853
LANCASTER	3,468	3,925
LAURENS	1,816	4,139
LEE*	2,020	2,821
LEXINGTON	1,707	2,900
MARION	1,725	2,131
MARLBORO	1,744	1,533
McCORMICK	276	919
NEWBERRY	944	1,722
OCONEE	913	1,166
ORANGEBURG	2,281	5,226
PICKENS	473	747
RICHLAND	4,720	15,842
SALUDA	1,016	1,479
SPARTANBURG	3,420	8,935
SUMTER	3,865	5,207
UNION	2,613	2,474
WILLIAMSBURG	3,963	5,274
YORK	3,301	3,980
TOTALS	103,902	158,378

* Unofficial returns obtained from news media

SOUTH CAROLINA DEMOCRATIC PRIMARY — JUNE 8, 1982

FIRST CONGRESSIONAL DISTRICT

COUNTY	PAUL CANTRELL	BEN FRASIER	W. MULLINS McLEOD
BEAUFORT	1,981	280	1,206
BERKELEY	1,130	201	1,025
CHARLESTON	8,703	858	3,599
COLLETON*	1,473	191	3,779
DORCHESTER*	1,366	394	3,047
HAMPTON	1,608	479	3,079
JASPER	1,636	362	1,550
TOTALS	17,897	2,765	17,285

SOUTH CAROLINA DEMOCRATIC PRIMARY — JUNE 8, 1982

SECOND CONGRESSIONAL DISTRICT

COUNTY	HARVEY W. BURGESS	KEN MOSELEY	BILLY R. OSWALD
BAMBERG	587	1,202	1,044
CALHOUN	408	930	780
LEXINGTON	861	1,049	2,958
ORANGEBURG	1,839	5,088	1,679
RICHLAND	4,680	8,292	5,934
TOTALS	8,375	16,561	12,395

SOUTH CAROLINA DEMOCRATIC PRIMARY — JUNE 8, 1982

FIFTH CONGRESSIONAL DISTRICT

COUNTY	BILL HORNE	ERNIE NUNNERY	JOHN SPRATT	JOHN WINBURN
CHEROKEE	710	1,418	5,331	2,375
CHESTER	101	4,851	703	197
CHESTERFIELD	479	509	515	5,731
FAIRFIELD	724	1,279	1,504	1,091
KERSHAW	458	1,793	1,416	1,172
LANCASTER	439	3,844	3,197	975
LAURENS	693	716	2,778	2,042
LEE*	521	1,069	1,399	2,385
NEWBERRY	260	797	1,380	395
SUMTER	2,128	1,835	3,403	2,843
YORK	216	1,411	6,846	659
TOTALS	6,729	19,522	28,472	19,865

* Unofficial returns obtained from news media

SOUTH CAROLINA DEMOCRATIC PRIMARY — JUNE 8, 1982

SIXTH CONGRESSIONAL DISTRICT

COUNTY	JOHN BRASINGTON	HICKS HARWELL	CHARLES McGILL	ROBIN TALLON
BERKELEY	897	1,945	944	2,849
CLARENDON	1,610	1,992	770	2,142
DARLINGTON ...	1,201	2,007	368	3,041
DILLON	1,110	973	286	3,596
FLORENCE	1,689	3,637	682	7,576
GEORGETOWN* .	1,550	1,724	624	3,234
HORRY	2,735	3,201	636	4,622
MARION	623	1,350	241	2,566
MARLBORO	679	945	270	1,916
WILLIAMSBURG	604	2,042	3,303	4,299
TOTALS	12,698	19,816	8,124	35,841

* Unofficial returns obtained from news media

SOUTH CAROLINA DEMOCRATIC RUN-OFF PRIMARY — JUNE 22, 1982

LIEUTENANT GOVERNOR

COUNTY	MIKE DANIEL	TOM TURNIPSEED
ABBEVILLE	1,504	786
AIKEN	895	1,580
ALLENDALE	214	333
ANDERSON	5,468	4,370
BAMBERG*	532	993
BARNWELL	1,006	1,801
BEAUFORT*	875	754
BERKELEY	2,405	1,832
CALHOUN	607	719
CHARLESTON	2,642	3,406
CHEROKEE*	8,291	1,294
CHESTER	2,547	1,603
CHESTERFIELD	2,708	2,538
CLARENDON	2,302	3,501
COLLETON	2,438	2,328
DARLINGTON*	2,230	2,232
DILLON	2,149	3,738
DORCHESTER	914	870
EDGEFIELD	261	415
FAIRFIELD	2,589	1,921
FLORENCE*	6,942	5,056
GEORGETOWN*	2,711	3,194
GREENVILLE*	3,842	3,045
GREENWOOD	1,383	894
HAMPTON	1,120	704
HORRY	4,687	4,612
JASPER	663	1,055
KERSHAW	1,767	1,164
LANCASTER	2,343	1,909
LAURENS	3,013	2,515
LEE*	1,687	3,192
LEXINGTON	2,451	2,917
MARION	1,439	1,713
MARLBORO	1,490	1,801
McCORMICK	987	984
NEWBERRY	1,016	978
OCONEE	1,107	500
ORANGEBURG	2,237	4,641
PICKENS	705	421
RICHLAND	7,643	9,638
SALUDA	704	989
SPARTANBURG	6,989	5,511
SUMTER	2,766	2,992
UNION	1,672	1,211
WILLIAMSBURG	2,268	3,302
YORK	4,474	3,301
TOTALS	110,683	105,193

* Unofficial returns obtained from news media

SOUTH CAROLINA DEMOCRATIC RUN-OFF PRIMARY — JUNE 22, 1982

FIRST CONGRESSIONAL DISTRICT

COUNTY	BEN FRASIER	W. MULLINS McLEOD
BEAUFORT*	505	1,093
BERKELEY	134	648
CHARLESTON	1,403	4,814
COLLETON	865	3,854
DORCHESTER	346	1,420
HAMPTON	388	1,430
JASPER	533	1,139
TOTALS	4,174	14,398

SOUTH CAROLINA DEMOCRATIC RUN-OFF PRIMARY — JUNE 22, 1982

SECOND CONGRESSIONAL DISTRICT

COUNTY	KEN MOSELEY	BILLY OSWALD
BAMBERG*	757	715
CALHOUN	656	662
LEXINGTON	1,708	3,569
ORANGEBURG	5,063	1,799
RICHLAND	9,616	6,457
TOTALS	17,800	13,202

SOUTH CAROLINA DEMOCRATIC RUN-OFF PRIMARY — JUNE 22, 1982

FIFTH CONGRESSIONAL DISTRICT

COUNTY	JOHN SPRATT	JOHN WINBURN
CHEROKEE*	5,598	3,525
CHESTER*	2,434	1,727
CHESTERFIELD	433	4,729
FAIRFIELD	2,698	1,704
KERSHAW	1,962	963
LANCASTER	2,058	2,193
LAURENS	2,873	2,629
LEE*	1,903	2,839
NEWBERRY	1,343	646
SUMTER	2,568	3,177
YORK	6,989	1,170
TOTALS	30,859	25,302

* Unofficial returns obtained from news media

SOUTH CAROLINA DEMOCRATIC RUN-OFF PRIMARY — JUNE 22, 1982

SIXTH CONGRESSIONAL DISTRICT

COUNTY	HICKS HARWELL	ROBIN TALLON
BERKELEY	841	2,346
CLARENDON	2,111	3,434
DARLINGTON*	1,442	3,259
DILLON	1,414	4,371
FLORENCE*	3,432	8,560
GEORGETOWN*	1,619	4,176
HORRY	2,841	6,307
MARION	1,002	2,169
MARLBORO	891	2,284
WILLIAMSBURG	1,424	3,930
TOTALS	17,017	40,836

* Unofficial returns obtained from news media

SOUTH CAROLINA REPUBLICAN PRIMARY — JUNE 8, 1982

	GOVERNOR	
COUNTY	WILLIAM DOUGLAS WORKMAN, JR.	RODDY THOMAS MARTIN
ABBEVILLE	10	0
AIKEN	290	66
ALLENDALE	1	0
ANDERSON	732	250
BAMBERG	9	1
BARNWELL	31	9
BEAUFORT	172	20
BERKELEY	353	135
CALHOUN	74	5
CHARLESTON	4,201	872
CHEROKEE	18	4
CHESTER	9	0
CHESTERFIELD	18	7
CLARENDON	19	3
COLLETON	16	1
DARLINGTON	99	6
DILLON	14	1
DORCHESTER	502	226
EDGEFIELD	18	2
FAIRFIELD	3	1
FLORENCE	246	122
GEORGETOWN	45	8
GREENVILLE	2,313	377
GREENWOOD	53	7
HAMPTON	9	2
HORRY	240	71
JASPER	10	0
KERSHAW	168	45
LANCASTER	1	0
LAURENS	25	3
LEE	7	0
LEXINGTON	2,185	561
MARION	14	3
MARLBORO	22	1
McCORMICK	0	0
NEWBERRY	109	6
OCONEE	50	13
ORANGEBURG	440	87
PICKENS	1,047	206
RICHLAND	2,547	499
SALUDA	30	4
SPARTANBURG	771	141
SUMTER	70	7
UNION	24	7
WILLIAMSBURG	7	0
YORK	106	37
TOTALS	17,128	3,816

SOUTH CAROLINA VOTING HISTORY AND STATISTICS
JUNE 8, 1982 — SOUTH CAROLINA REPUBLICAN PRIMARY

COUNTY	TOTAL REGISTERED	TOTAL VOTED	PERCENT VOTED	—TOTAL VOTED— MALE	FEMALE	UNKNOWN	—TOTAL VOTED— WHITE	NON-WHITE	UNKNOWN
ABBEVILLE	8,074	6	0.1	3	3		6		
AIKEN	43,206	380	0.9	208	172		371	9	
ALLENDALE	5,215	1	0.0		1		1		
ANDERSON	44,247	1,059	2.4	559	500		1,047	12	
BAMBERG	7,248	32	0.4	17	15		24	8	
BARNWELL	9,063	38	0.4	15	23		34	4	
BEAUFORT	23,725	192	0.8	97	95		191	1	
BERKELEY	30,275	503	1.7	269	234		496	5	2
CALHOUN	5,135	77	1.5	34	43		77		
CHARLESTON	105,090	5,404	5.1	2,809	2,595		5,353	47	4
CHEROKEE	17,371	22	0.1	10	12		22		
CHESTER	10,853	8	0.1	5	3		8		
CHESTERFIELD	15,041	212	1.4	99	113		197	15	
CLARENDON	13,625	22	0.2	12	10		22		
COLLETON	13,423	17	0.1	9	8		17		
DARLINGTON	24,660	105	0.4	56	49		104	1	
DILLON	12,734	133	1.0	63	70		129	4	
DORCHESTER	25,014	766	3.1	387	379		739	24	3
EDGEFIELD	7,830	18	0.2	9	9		18		
FAIRFIELD	8,271	5	0.1	4	1		5		
FLORENCE	43,415	367	0.8	199	168		362	5	
GEORGETOWN	17,630	53	0.3	28	25		53		
GREENVILLE	100,843	2,719	2.7	1,343	1,376		2,703	16	
GREENWOOD	21,388	58	0.3	27	31		58		
HAMPTON	87,670	10	0.1	8	2		6	4	
HORRY	40,316	308	0.8	171	137		301	7	
JASPER	7,494	10	0.1	4	6		10		
KERSHAW	15,730	337	2.1	166	171		328	9	
LANCASTER	18,523	1	0.0		1		1		
LAURENS	17,847	27	0.2	13	14		27		
LEE	10,212	7	0.1	5	2		7		
LEXINGTON	53,599	2,910	5.4	1,419	1,491		2,900	10	
McCORMICK	3,415		0.0						
MARION	12,251	17	0.1	9	8		14	3	
MARLBORO	12,319	18	0.1	10	8		18		
NEWBERRY	11,937	113	0.9	58	55		112	1	
OCONEE	17,030	61	0.4	36	25		60	1	
ORANGEBURG	36,715	618	1.7	309	309		550	68	
PICKENS	25,444	1,284	5.0	606	678		1,268	14	2
RICHLAND	103,210	3,139	3.0	1,471	1,668		3,101	30	8
SALUDA	6,487	7	0.1	4	3		7		
SPARTANBURG	73,257	873	1.2	461	412		857	16	
SUMTER	30,897	70	0.2	33	37		68	2	
UNION	13,203	33	0.2	24	9		33		
WILLIAMSBURG	18,132	7	0.0	3	4		7		
YORK	32,997	306	0.9	155	151		302	4	
ELECTION TOTAL	1,183,151	22,353	1.9	11,227	11,126		22,014	320	19

1982 GENERAL ELECTION RETURNS
BY STATE, COUNTY, DISTRICT AND PRECINCT

Political parties referred to in this publication are abbreviated as follows:

Democratic — D
Republican — R
Libertarian — L
Petition — P
Non-Partisan — N
Write-In — W

Winners in each race are designated with an asterisk (*).

SOUTH CAROLINA
VOTES CAST IN GENERAL ELECTION
HELD IN SOUTH CAROLINA NOVEMBER 2, 1982

	COMMISSIONER OF AGRICULTURE		
	(D) LES TINDAL	(R) G BRYAN PATRICK	(W) MISC WRITE INS
COUNTY			
ABBEVILLE	2,555	1,499	0
AIKEN	9,585	10,507	1
ALLENDALE	1,642	764	0
ANDERSON	13,457	9,558	0
BAMBERG	2,183	1,772	0
BARNWELL	2,324	1,624	0
BEAUFORT	6,745	7,444	0
BERKELEY	8,830	8,370	0
CALHOUN	1,743	1,946	0
CHARLESTON	27,919	30,615	0
CHEROKEE	5,997	3,231	0
CHESTER	3,805	1,999	0
CHESTERFIELD	4,573	2,414	1
CLARENDON	5,360	2,250	0
COLLETON	4,800	3,344	0
DARLINGTON	6,895	5,365	0
DILLON	3,784	1,960	0
DORCHESTER	6,263	7,996	0
EDGEFIELD	2,190	1,303	0
FAIRFIELD	3,165	1,887	0
FLORENCE	13,339	11,666	0
GEORGETOWN	6,144	2,890	0
GREENVILLE	26,016	40,134	59
GREENWOOD	6,741	4,478	0
HAMPTON	4,187	2,140	0
HORRY	10,971	9,975	0
JASPER	3,262	1,407	0
KERSHAW	4,243	5,053	0
LANCASTER	6,230	4,038	0
LAURENS	5,459	4,526	0
LEE	3,384	1,820	0
LEXINGTON	8,830	22,872	0
MCCORMICK	1,248	533	0
MARION	4,089	2,337	0
MARLBORO	4,551	2,039	0
NEWBERRY	3,339	3,992	1
OCONEE	5,225	3,813	0
ORANGEBURG	12,102	10,398	0
PICKENS	4,932	6,722	0
RICHLAND	27,362	29,900	3
SALUDA	1,560	1,958	0
SPARTANBURG	18,148	17,793	0
SUMTER	8,333	5,391	0
UNION	4,299	3,407	0
WILLIAMSBURG	6,777	3,776	0
YORK	10,728	7,617	0
STATE TOTALS	335,718	316,523	65

SOUTH CAROLINA
VOTES CAST IN GENERAL ELECTION
HELD IN SOUTH CAROLINA NOVEMBER 2, 1982

DISTRICT NO 001	REPRESENTIVE IN CONGRESS			
	(D) M MCLEOD MULLINS	(R) * THOMAS F HARTNETT	(L) WALTER E SMITH	(W) MISC WRITE-INS
COUNTY				
BEAUFORT	6,407	8,224	161	0
BERKELEY	2,064	5,600	80	0
CHARLESTON	25,899	34,681	518	9
COLLETON	4,895	3,442	17	0
DORCHESTER	5,955	8,498	99	0
HAMPTON	4,291	1,996	57	0
JASPER	3,302	1,453	39	0
DISTRICT TOTALS	52,813	63,894	971	9

DISTRICT NO 002	REPRESENTIVE IN CONGRESS		
	(D) KEN MOSELY	(R) * FLOYD D SPENCE	(W) MISC WRITE INS
BAMBERG	2,163	1,962	0
CALHOUN	1,899	2,119	1
LEXINGTON	6,999	24,943	3
ORANGEBURG	12,244	10,830	2
RICHLAND	27,444	31,715	0
DISTRICT TOTALS	50,749	71,569	6

SOUTH CAROLINA
VOTES CAST IN GENERAL ELECTION
HELD IN SOUTH CAROLINA NOVEMBER 2, 1982

DISTRICT NO 003	REPRESENTIVE IN CONGRESS		
	(D)	(L)	(W)
COUNTY	* BUTLER DERRICK	GORDON T DAVIS	MISC WRITE-INS
ABBEVILLE	3,697	180	2
AIKEN	15,415	2,749	4
ALLENDALE	2,177	67	0
ANDERSON	19,354	1,269	5
BARNWELL	2,951	402	0
EDGEFIELD	2,533	281	1
GREENWOOD	9,825	761	0
MCCORMICK	1,627	64	0
OCONEE	7,095	755	0
PICKENS	9,169	1,451	0
SALUDA	2,878	235	0
DISTRICT TOTALS	77,125	8,214	18

DISTRICT NO 004	REPRESENTIVE IN CONGRESS		
	(D)	(R)	(W)
	MARION TYUS	* CARROLL A CAMPBELL	MISC WRITE-INS
GREENVILLE	21,144	45,330	139
SPARTANBURG	15,586	20,394	32
UNION	3,664	4,078	0
DISTRICT TOTALS	40,394	69,802	171

SOUTH CAROLINA
VOTES CAST IN GENERAL ELECTION
HELD IN SOUTH CAROLINA NOVEMBER 2, 1982

DISTRICT NO 005	REPRESENTIVE IN CONGRESS		
	(D) * JOHN SPRATT	(R) JOHN S WILKERSON	(W) MISC WRITE-INS
COUNTY			
CHEROKEE	6,639	2,573	0
CHESTER	4,444	1,396	0
CHESTERFIELD	5,084	2,030	1
FAIRFIELD	4,014	1,114	0
KERSHAW	5,225	4,129	0
LANCASTER	7,301	3,176	0
LAURENS	6,722	3,270	0
LEE	3,788	1,444	0
NEWBERRY	4,535	2,808	2
SUMTER	8,576	5,356	0
YORK	13,009	5,895	0
DISTRICT TOTALS	69,345	33,191	3

DISTRICT NO 006	REPRESENTIVE IN CONGRESS		
	(D) * ROBIN TALLON	(R) JOHN L NAPIER	(W) MISC WRITE-INS
BERKELEY	6,647	3,819	0
CLARENDON	4,580	3,095	0
DARLINGTON	6,575	6,091	0
DILLON	3,372	2,562	0
FLORENCE	12,862	13,592	0
GEORGETOWN	5,652	3,986	0
HORRY	9,367	12,626	1
MARION	3,750	2,918	1
MARLBORO	3,379	3,602	0
WILLIAMSBURG	6,398	4,362	0
DISTRICT TOTALS	62,582	56,653	2

SOUTH CAROLINA
VOTES CAST IN GENERAL ELECTION
HELD IN SOUTH CAROLINA NOVEMBER 2, 1982

DISTRICT NO 001	HOUSE OF REP.
	(D) * DUKE CLEVELAND
COUNTY	
ANDERSON	138
OCONEE	3,793
DISTRICT TOTALS	3,931

DISTRICT NO 002	HOUSE OF REP.	
	(D) * ROBERTSON MCLELLAN	(W) GREG BRIGHT
ANDERSON	80	0
OCONEE	3,554	765
DISTRICT TOTALS	3,634	765

SOUTH CAROLINA
VOTES CAST IN GENERAL ELECTION
HELD IN SOUTH CARCLINA NOVEMBER 2, 1982

COUNTY	GOVERNOR (D) • RILEY	GOVERNOR (R) WORKMAN WILLIAM D JR	GOVERNOR (W) MISC WRITE INS	LIEUTENANT GOVERNOR (D) • PINCKEL DANIEL	LIEUTENANT GOVERNOR (R) NORMA BUZZELL C	LIEUTENANT GOVERNOR (W) MISC WRITE INS	SECRETARY OF STATE (D) • JOHN T CAMPBELL	SECRETARY OF STATE (L) JAN L CHAPMAN	SECRETARY OF STATE (W) MISC WRITE INS	STATE TREASURER (D) • GRADY L PATTERSON JR	STATE TREASURER (L) THOMAS P MALONEPELS	STATE TREASURER (W) MISC WRITE INS
ABBEVILLE	3,415	751	0	3,301	809	0	3,733	116	0	3,754	105	0
AIKEN	13,482	7,293	0	12,201	8,200	0	15,179	2,385	0	14,881	2,210	0
ALLENDALE	1,965	564	0	1,945	488	0	2,179	58	0	2,215	45	0
ANDERSON	18,106	5,785	3	16,631	6,911	0	18,969	1,031	1	19,181	889	1
BAMBERG	3,038	1,031	0	3,146	867	0	3,531	97	0	3,514	84	0
BARNWELL	2,740	1,313	0	2,808	1,185	0	3,228	229	0	3,235	165	0
BEAUFORT	9,478	5,283	0	8,269	6,301	0	10,638	2,150	0	10,701	1,836	0
BERKELEY	12,528	6,067	0	11,735	6,336	0	13,784	1,103	0	13,861	1,008	0
CALHOUN	2,706	1,365	0	2,560	1,444	0	3,048	748	0	3,074	152	0
CHARLESTON	39,292	21,690	0	36,375	24,910	0	38,808	3,549	0	39,266	2,661	0
CHEROKEE	7,398	1,867	0	6,976	2,182	0	8,150	378	0	8,085	374	0
CHESTER	4,695	1,170	0	4,727	1,129	0	5,222	256	0	5,278	209	0
CHESTERFIELD	5,784	1,364	17	5,540	1,461	0	6,049	227	2	6,085	178	0
CLARENDON	5,691	2,025	0	5,924	1,765	0	6,431	189	0	6,400	177	0
COLLETON	5,964	2,252	0	5,901	2,056	0	6,626	272	0	6,552	225	0
DARLINGTON	9,377	3,243	0	9,100	3,465	0	10,453	524	0	10,506	356	0
DILLON	4,683	1,166	0	4,750	1,029	0	5,823	168	0	5,729	126	0
DORCHESTER	9,396	3,425	0	8,994	3,948	0	10,828	428	0	10,889	315	0
EDGEFIELD	2,629	926	0	2,574	915	0	2,990	108	0	3,018	93	0
FAIRFIELD	4,169	1,029	0	4,139	993	0	4,483	173	0	4,513	109	0
FLORENCE	19,255	6,806	0	17,651	7,164	0	19,816	1,150	0	20,025	912	0
GEORGETOWN	7,337	2,308	0	7,111	2,481	0	7,984	435	0	8,094	515	0
GREENVILLE	46,916	20,299	80	38,807	27,807	79	51,777	7,485	156	52,776	6,255	140
GREENWOOD	8,823	2,815	0	8,366	3,105	0	9,760	509	0	9,886	451	0
HAMPTON	5,164	1,145	1	4,902	1,042	0	5,500	195	0	5,492	165	0
HORRY	15,606	6,124	4	14,205	7,100	0	16,084	876	0	16,100	652	0
JASPER	3,952	972	0	3,692	1,078	0	4,045	221	0	4,019	192	0
KERSHAW	6,067	3,352	0	5,788	3,580	0	7,827	477	0	7,962	836	0
LANCASTER	8,235	3,246	0	7,817	3,487	0	8,799	413	0	8,833	225	0
LAURENS	7,436	2,685	0	6,964	3,015	0	8,363	372	0	8,414	242	0
LEE	3,902	1,392	0	3,904	1,312	0	4,280	170	0	4,266	142	0
LEXINGTON	16,701	15,212	31	15,548	16,296	22	24,678	4,091	0	25,270	3,277	1
MCCORMICK	1,512	314	0	1,490	302	0	1,622	42	0	1,635	35	0
MARION	5,350	1,602	4	5,251	1,216	0	6,459	203	0	5,631	152	0
MARLBORO	5,873	1,902	0	5,724	1,111	0	5,776	212	0	5,886	183	0
NEWBERRY	6,652	2,786	0	6,770	2,596	0	8,044	346	0	8,091	242	0
OCONEE	6,656	2,949	0	6,291	3,246	0	7,384	687	0	7,297	296	0
ORANGEBURG	16,559	6,495	1	16,552	5,822	0	18,817	740	0	19,032	666	0
PICKENS	7,595	4,120	10	6,832	4,845	0	9,187	1,264	0	9,291	1,117	0
RICHLAND	40,297	19,596	19	37,757	20,919	0	49,465	2,933	0	44,811	2,107	0
SALUDA	2,285	1,318	0	2,304	1,163	0	2,880	198	0	2,897	167	0
SPARTANBURG	22,270	14,778	8	21,487	12,294	0	26,727	1,725	1	26,917	1,575	1
SUMTER	8,696	4,790	0	9,253	4,385	0	11,626	1,030	0	11,718	899	0
UNION	5,997	1,938	0	6,016	1,756	0	6,763	366	0	6,776	290	0
WILLIAMSBURG	8,049	2,838	0	8,214	2,324	0	8,794	273	0	8,748	251	0
YORK	14,161	4,578	0	12,987	5,587	0	15,150	1,373	0	15,300	1,151	0
STATE TOTALS	468,787	202,806	184	440,863	219,073	134	517,646	42,097	166	522,635	34,991	154

SOUTH CAROLINA
VOTES CAST IN GENERAL ELECTION
HELD IN SOUTH CAROLINA NOVEMBER 2, 1982

COUNTY	ATTORNEY GENERAL (D) TRAVIS MEDLOCK	ATTORNEY GENERAL (R) DONALD V MYERS	ATTORNEY GENERAL (W) MISC WRITE INS	COMPTROLLER GENERAL (D) EARLE E MORRIS JR	COMPTROLLER GENERAL (L) RICHARD WINCHELL	COMPTROLLER GENERAL (W) MISC WRITE INS	STATE SUPERINTENDENT OF EDUCATION (D) CHARLIE G WILLIAMS	STATE SUPERINTENDENT OF EDUCATION (R) PT WILLIAMS	STATE SUPERINTENDENT OF EDUCATION (W) MISC WRITE INS	ADJUTANT GENERAL (D) ESTON MARCHANT	ADJUTANT GENERAL (R) JOSEPH E BROWN	ADJUTANT GENERAL (W) MISC WRITE INS
ABBEVILLE	3,177	917	0	3,672	116	0	3,556	516	0	3,442	598	0
AIKEN	11,381	5,229	0	13,609	2,330	0	12,539	7,789	0	11,497	8,696	0
ALLENDALE	1,928	464	0	2,072	69	0	2,098	305	0	2,004	388	0
ANDERSON	15,527	7,617	0	16,650	1,307	0	17,798	5,028	1	17,144	5,839	0
BAMBERG	2,752	1,195	0	3,353	83	0	3,244	614	0	2,779	1,183	0
BARNWELL	3,533	1,429	0	3,146	182	0	3,077	852	0	2,850	1,047	0
BEAUFORT	7,615	6,860	0	10,429	2,082	0	11,854	4,403	0	7,996	6,150	0
BERKELEY	9,853	7,665	0	13,935	1,060	0	11,962	5,572	0	11,172	6,277	0
CALHOUN	2,213	1,463	0	2,938	162	0	2,895	726	0	2,783	797	0
CHARLESTON	30,930	21,693	0	34,386	3,200	0	34,426	22,557	0	34,958	22,496	0
CHEROKEE	6,402	2,731	0	7,894	380	0	7,585	1,443	0	7,254	1,703	0
CHESTER	4,528	1,318	0	5,194	243	0	4,920	859	0	4,666	1,095	0
CHESTERFIELD	5,219	1,751	1	5,976	285	3	5,747	1,163	2	5,678	1,242	1
CLARENDON	5,352	2,187	0	6,565	176	0	6,368	1,144	0	6,009	1,383	0
COLLETON	5,299	2,643	0	6,566	234	0	6,193	1,827	0	5,878	2,147	0
DARLINGTON	8,193	4,259	0	9,343	420	0	9,192	2,945	0	9,178	2,929	0
DILLON	4,179	1,570	0	5,014	151	0	4,865	754	0	4,934	747	0
DORCHESTER	6,345	3,729	0	9,620	808	0	8,926	4,998	0	8,180	5,747	0
EDGEFIELD	2,231	1,257	0	2,966	103	0	2,849	623	2	2,614	848	0
FAIRFIELD	3,948	1,113	1	4,532	125	0	4,434	608	0	4,171	801	0
FLORENCE	15,971	9,015	0	19,144	1,014	0	18,252	6,465	0	17,983	7,155	0
GEORGETOWN	6,563	3,007	0	8,040	266	0	6,970	4,420	0	7,134	2,302	0
GREENVILLE	34,479	31,788	68	51,167	7,461	15	39,503	25,906	64	39,383	26,198	62
GREENWOOD	8,049	3,369	0	9,671	540	0	9,066	2,136	0	8,975	2,474	0
HAMPTON	4,934	2,275	2	5,569	171	0	5,353	1,163	0	5,248	919	0
HORRY	11,844	6,431	2	13,716	736	1	14,268	6,617	0	13,421	7,291	0
JASPER	3,539	1,141	0	3,930	215	0	3,783	877	0	3,717	931	0
KERSHAW	5,072	4,256	0	7,845	967	0	6,655	2,619	0	6,404	2,837	0
LANCASTER	6,739	3,411	0	8,814	353	0	8,630	1,599	0	8,372	1,806	0
LAURENS	6,713	3,261	0	8,209	347	0	7,961	1,926	0	7,461	2,398	0
LEE	2,679	1,536	0	4,206	191	0	4,274	893	0	4,001	1,025	0
LEXINGTON	12,561	14,295	4	24,989	3,730	0	20,552	11,109	2	19,063	12,383	3
MCCORMICK	1,234	565	0	1,598	44	0	1,573	206	0	1,486	291	0
MARION	4,641	1,734	0	4,656	171	0	4,206	1,184	1	5,217	1,134	0
MARLBORO	4,958	1,497	0	5,701	215	0	5,618	827	0	5,676	748	0
NEWBERRY	4,037	3,302	0	5,915	279	2	5,831	1,411	0	5,387	1,851	2
OCONEE	5,858	3,208	0	7,227	685	0	6,652	2,152	0	6,278	2,585	0
ORANGEBURG	14,556	7,791	1	16,705	632	1	17,883	4,079	2	16,539	4,325	4
PICKENS	8,220	5,426	0	10,264	1,224	0	9,262	4,137	0	9,160	4,375	0
RICHLAND	38,263	20,371	1	43,700	2,500	1	42,474	13,849	0	41,625	14,679	4
SALUDA	1,927	1,765	0	2,798	148	0	2,744	735	0	2,500	1,150	0
SPARTANBURG	22,527	14,061	1	25,998	1,651	1	24,758	10,748	1	24,162	11,161	1
SUMTER	8,510	5,279	0	11,724	980	0	10,374	3,221	0	10,363	3,226	0
UNION	5,373	4,144	0	6,548	268	0	6,414	1,162	0	6,197	1,422	0
WILLIAMSBURG	7,449	3,035	0	8,747	310	0	8,587	1,901	0	8,424	2,032	0
YORK	12,191	8,284	0	15,083	1,278	0	13,163	5,203	0	12,629	5,634	0
STATE TOTALS	397,642	258,457	79	511,944	39,998	160	464,311	180,871	80	449,298	195,442	73

SOUTH CAROLINA
VOTES CAST IN GENERAL ELECTION
HELD IN SOUTH CAROLINA NOVEMBER 2, 1982

DISTRICT NO 007	HOUSE OF REP.	
	(D) *TOM ERVIN	(W) MISC WRITE-INS
COUNTY		
ABBEVILLE	3	0
ANDERSON	3,871	5
DISTRICT TOTALS	3,874	5

DISTRICT NO 011	HOUSE OF REP.	
	(D) *MICHAEL GULLEDGE	(W) MISC WRITE-INS
ABBEVILLE	3,130	3
ANDERSON	707	1
DISTRICT TOTALS	3,837	4

SOUTH CAROLINA
VOTES CAST IN GENERAL ELECTION
HELD IN SOUTH CAROLINA NOVEMBER 2, 1982

DISTRICT NO 012	HOUSE OF REP.
	(D)
	* JENNINGS MCABEE
COUNTY	
GREENWOOD	2,597
MCCORMICK	1,766
DISTRICT TOTALS	4,363

DISTRICT NO 014	HOUSE OF REP.	
	(D)	(R)
	* MARION CARNELL P	JOHN NAVE T
ABBEVILLE	768	147
GREENWOOD	2,624	1,340
LAURENS	843	189
DISTRICT TOTALS	4,235	1,676

SOUTH CAROLINA
VOTES CAST IN GENERAL ELECTION
HELD IN SOUTH CAROLINA NOVEMBER 2, 1982

DISTRICT NO 026	HOUSE OF REPRESENTATIVES		
	(D) * HERBERT C GRANGER	(P) THOMAS E QUINN	(W) MISC WRITE-INS
COUNTY			
GREENVILLE	2,164	1,000	24
PICKENS	197	69	0
DISTRICT TOTALS	2,361	1,069	24

DISTRICT NO 029	HOUSE OF REPRESENTATIVES
	(D) * OLIN PHILLIPS
CHEROKEE	2,992
CHESTER	955
UNION	1,429
DISTRICT TOTALS	5,376

SOUTH CAROLINA
VOTES CAST IN GENERAL ELECTION
HELD IN SOUTH CAROLINA NOVEMBER 2, 1982

DISTRICT NO 039	HOUSE OF REP.	
	(D) * GENTRY	(W) MISC WRITE-INS
COUNTY		
AIKEN	298	0
NEWBERRY	1,411	4
SALUDA	3,272	0
DISTRICT TOTALS	4,981	4

DISTRICT NO 041	HOUSE OF REP.	
	(D) * LEWIS CROSBY	(W) MISC WRITE-INS
CHESTER	488	0
FAIRFIELD	4,781	18
DISTRICT TOTALS	5,269	18

SOUTH CAROLINA
VOTES CAST IN GENERAL ELECTION
HELD IN SOUTH CAROLINA NOVEMBER 2, 1982

DISTRICT NO 043	HOUSE OF REP.	
	(D)	(R)
COUNTY	* PAUL E SHORT JR	PAUL CLARKSON
CHESTER	3,554	660
LANCASTER	123	20
YORK	240	121
DISTRICT TOTALS	3,917	801

DISTRICT NO 050	HOUSE OF REP.	
	(D)	(W)
	* ISAAC JOE C	MISC WRITE-INS
LEE	3,917	16
SUMTER	784	0
DISTRICT TOTALS	4,701	16

SOUTH CAROLINA
VOTES CAST IN GENERAL ELECTION
HELD IN SOUTH CAROLINA NOVEMBER 2, 1982

DISTRICT NO 051	HOUSE OF REPRESENTATIVES		
	(D)	(R)	(W)
COUNTY	* DEARIAL DOBURN	DWIGHT RUSSELL JOHNSON	MISC WRITE-INS
CHESTERFIELD	1,514	780	2
KERSHAW	1,412	501	0
LANCASTER	266	106	0
DISTRICT TOTALS	3,192	1,393	2

DISTRICT NO 056	HOUSE OF REPRESENTATIVES
	(D)
	* DAVID BAILEY
DARLINGTON	2,814
MARLBORO	974
DISTRICT TOTALS	3,788

SOUTH CAROLINA
VOTES CAST IN GENERAL ELECTION
HELD IN SOUTH CAROLINA NOVEMBER 2, 1982

DISTRICT NO 059	HOUSE OF REP.	
	(D) * JOHN W MCLEOD	(W) MISC WRITE-INS
COUNTY		
DILLON	973	0
FLORENCE	1,476	0
MARION	1,995	16
DISTRICT TOTALS	4,444	16

DISTRICT NO 062	HOUSE OF REP.	
	(D) * FRANK GILBERT	(L) JOHN HARLEE
DARLINGTON	93	43
FLORENCE	3,903	354
DISTRICT TOTALS	3,998	397

SOUTH CAROLINA
VOTES CAST IN GENERAL ELECTION
HELD IN SOUTH CAROLINA NOVEMBER 2, 1982

DISTRICT NO 064	HOUSE OF REP.
	(D) * C ALEX HARVIN III
COUNTY	
CLARENDON	5,960
WILLIAMSBURG	723
DISTRICT TOTALS	6,683

DISTRICT NO 065	HOUSE OF REP.
	(D) * WARREN ARTHUR
DARLINGTON	2,391
KERSHAW	367
LEE	571
SUMTER	689
DISTRICT TOTALS	4,018

SOUTH CAROLINA
VOTES CAST IN GENERAL ELECTION
HELD IN SOUTH CAROLINA NOVEMBER 2, 1982

DISTRICT NO 067	HOUSE OF REP.
	(D)
	* CHARLES L GRIFFIN III
COUNTY	
CLARENDON	1,158
SUMTER	2,645
DISTRICT TOTALS	3,803

DISTRICT NO 082	HOUSE OF REP.
	(D)
	* JOE ANDERSON JR
AIKEN	881
EDGEFIELD	3,507
DISTRICT TOTALS	4,388

SOUTH CAROLINA
VOTES CAST IN GENERAL ELECTION
HELD IN SOUTH CAROLINA NOVEMBER 2, 1982

DISTRICT NO 086	HOUSE OF REP.	
	(D) * M JUDSON BUSBEE	(R) CHARLES SHARPE
COUNTY		
AIKEN	2,586	1,885
LEXINGTON	506	614
DISTRICT TOTALS	3,095	2,499

DISTRICT NO 090	HOUSE OF REP.
	(D) * THOMAS RHOAD N
ALLENDALE	1,267
BAMBERG	3,830
DISTRICT TOTALS	5,097

SOUTH CAROLINA
VOTES CAST IN GENERAL ELECTION
HELD IN SOUTH CAROLINA NOVEMBER 2, 1982

DISTRICT NO 091	HOUSE OF REP.
	(D) * SOLOMON BLATT
COUNTY	
ALLENDALE	924
BARNWELL	3,611
DISTRICT TOTALS	4,535

DISTRICT NO 092	HOUSE OF REP.	
	(D) * FRED DAY	(R) MICHAEL WALKER
BERKELEY	1,460	1,206
DORCHESTER	628	568
DISTRICT TOTALS	2,088	1,774

SOUTH CAROLINA
VOTES CAST IN GENERAL ELECTION
HELD IN SOUTH CAROLINA NOVEMBER 2, 1982

DISTRICT NO 093	HOUSE OF REPRESENTATIVES			
	(D) * MILLS HARVY	(P) OTT JR HARRY L	(W) JOHN FELDER	(W) MISC WRITE INS
COUNTY				
CALHOUN	2,113	1,961	79	3
LEXINGTON	195	232	0	0
ORANGEBURG	2,249	772	0	0
DISTRICT TOTALS	4,557	2,965	79	3

DISTRICT NO 103	HOUSE OF REPRESENTATIVES
	(D) * SNOW JR JOHN
GEORGETOWN	3,156
WILLIAMSBURG	2,461
DISTRICT TOTALS	5,617

SOUTH CAROLINA
VOTES CAST IN GENERAL ELECTION
HELD IN SCUTH CAROLINA NOVEMBER 2, 1982

DISTRICT NO 116	HOUSE OF REP.
COUNTY	(D) * MCKINLEY WASHINGTON JR
CHARLESTON	4,813
COLLETON	69
DISTRICT TOTALS	4,882

DISTRICT NO 120	HOUSE OF REP.	
	(D) * DOUG E MCTEER	(W) MISC WRITE-INS
COLLETON	1,417	0
HAMPTON	5,816	9
JASPER	252	0
DISTRICT TOTALS	7,485	9

SOUTH CAROLINA
VOTES CAST IN GENERAL ELECTION
HELD IN SOUTH CAROLINA NOVEMBER 2, 1982

DISTRICT NO 122	HOUSE OF REP.	
	(D)	(P)
	* JUANITA M WHITE	HUGH C HORRY
COUNTY		
BEAUFORT	1,016	213
JASPER	2,543	2,032
DISTRICT TOTALS	3,559	2,245

SOUTH CAROLINA
VOTES CAST IN GENERAL ELECTION
HELD IN SOUTH CAROLINA NOVEMBER 2, 1982

DISTRICT NO 003	SOLICITOR	
	(D) * WADE KOLB	(W) MISC WRITE-INS
COUNTY		
CLARENDON	6,770	0
LEE	4,360	0
SUMTER	12,000	0
WILLIAMSBURG	9,361	1
DISTRICT TOTALS	32,491	1

DISTRICT NO 005	SOLICITOR		
	(D) * JAMES ANDERS	(R) WILLIAM R BAUER	(W) MISC WRITE-INS
KERSHAW	5,655	3,647	0
RICHLAND	34,295	22,378	3
DISTRICT TOTALS	39,950	26,025	3

SOUTH CAROLINA
VOTES CAST IN GENERAL ELECTION
HELD IN SOUTH CAROLINA NOVEMBER 2, 1982

DISTRICT NO 006	SOLICITOR	
	(D) * JOHN R JUSTICE	(W) MISC WRITE-INS
COUNTY		
CHESTER	5,330	0
FAIRFIELD	4,587	2
LANCASTER	9,893	0
DISTRICT TOTALS	19,810	2

DISTRICT NO 012	SOLICITOR	
	(D) * DUDLEY SALTERBY JR	(W) MISC WRITE INS
FLORENCE	22,080	0
MARION	5,508	14
DISTRICT TOTALS	27,588	14

SOUTH CAROLINA
VOTES CAST IN GENERAL ELECTION
HELD IN SOUTH CAROLINA NOVEMBER 2, 1982

DISTRICT NO 013	SOLICITOR	
	(D) * WILLIAM B TRAXLER JR	(W) MISC WRITE-INS
COUNTY		
GREENVILLE	56,655	480
PICKENS	9,713	0
DISTRICT TOTALS	66,368	480

DISTRICT NO 015	SOLICITOR	
	(D) * JIM DUNN	(W) MISC WRITE-INS
GEORGETOWN	8,346	0
HORRY	16,017	1
DISTRICT TOTALS	24,363	1

ABBEVILLE COUNTY
VOTES CAST IN GENERAL ELECTION
HELD IN SOUTH CAROLINA NOVEMBER 2, 1982

PRECINCTS	GOVERNOR			LIEUTENANT GOVERNOR			SECRETARY OF STATE			STATE TREASURER		
	(D) * DICK RILEY	(R) WILLIAM D WORKMAN JR	(W) MISC WRITE INS	(D) * MIKE DANIEL	(R) NORMA C RUSSELL	(W) MISC WRITE INS	(D) * JOHN T CAMPBELL	(L) JAN L CHAPMAN	(W) MISC WRITE INS	(D) * GRADY L PATTERSON JR	(L) THOMAS P WALDENFELS	(W) MISC WRITE INS
ABBEVILLE NO. 1	391	142	0	378	135	0	467	19	0	474	13	0
ABBEVILLE NO. 2	395	50	0	381	58	0	405	7	0	407	9	0
ABBEVILLE NO. 3	148	23	0	141	25	0	151	5	0	151	5	0
ABBEVILLE NO. 4	260	60	0	260	52	0	293	5	0	291	5	0
ABBEVILLE MILL	75	6	0	74	7	0	78	1	0	78	1	0
AMTREVILLE	226	47	0	213	60	0	247	12	0	248	10	0
BROADMOUTH	44	11	0	38	14	0	47	6	0	46	5	0
CALHOUN FALLS 1	289	49	0	263	44	0	309	5	0	312	5	0
CALHOUN FALLS 2	128	15	0	123	16	0	129	6	0	133	5	0
CENTRAL	56	4	0	52	7	0	57	1	0	57	1	0
COLD SPRINGS	82	15	0	88	10	0	93	2	0	95	3	0
DONALDS	183	51	0	190	43	0	202	6	0	202	6	0
DUE WEST	256	81	0	237	95	0	276	10	0	279	1	0
HAMPTON	17	3	0	16	4	0	14	1	0	13	1	0
HILLVILLE	56	21	0	60	17	0	74	1	0	75	1	0
HALL'S STORE	279	41	0	279	43	0	301	10	0	304	10	0
KEOWEE	81	10	0	80	10	0	89	0	0	88	0	0
LEVEL LAND	63	7	0	60	8	0	67	2	0	64	2	0
LOWNDESVILLE 1	51	10	0	49	12	0	52	1	0	55	2	0
LOWNDESVILLE 2	22	7	0	23	6	0	26	3	0	24	5	0
LEBANON	102	45	0	93	52	0	126	7	0	128	8	0
MOUNTAIN VIEW	58	25	0	65	16	0	72	2	0	72	1	0
ROCK SPRINGS	73	9	0	67	13	0	74	3	0	74	3	0
WATTS	38	9	0	37	9	0	41	1	0	42	2	0
BARRIER FREE	0	0	0	0	0	0	0	0	0	0	0	0
ABSENTEE	38	10	0	34	13	0	43	2	0	44	2	0
COUNTY TOTALS	3,415	751	0	3,301	809	0	3,733	118	0	3,756	105	0

ABBEVILLE COUNTY
VOTES CAST IN GENERAL ELECTION
HELD IN SOUTH CAROLINA NOVEMBER 2, 1982

	COMM. OF AGRICULTURE			REPRESENTATIVE IN CONGRESS			HOUSE OF REPRESENTATIVES						PROBATE JUDGE	COUNTY AUDITOR
				DIST NO 003			DIST NO 007	DIST NO 011		DIST NO 014				
PRECINCTS	(D) * LES TINDAL	(R) GRAHAM PATRICK BRYAN	(W) MISC WRITE INS	(D) * BUTLER DERRICK	(L) GORDON DAVIS T	(W) MISC WRITE-INS	(D) * TOM ERVIN J	(D) * MICHAEL GULLEDGE S	(W) MISC WRITE-INS	(D) * MARION CARNELL P	(R) JOHN NAVE T		(D) * BESSIE NANCE LEE	(D) * JASPER DAVIS B
ABBEVILLE NO. 1	261	260	0	457	35	0	0	504	0	0	0		499	506
ABBEVILLE NO. 2	329	97	0	405	11	0	0	443	1	0	0		426	425
ABBEVILLE NO. 3	114	52	0	152	3	0	0	165	1	0	0		164	162
ABBEVILLE NO. 4	82	231	0	288	11	0	0	314	0	0	0		315	311
ABBEVILLE MILL	67	12	0	78	2	0	0	81	0	0	0		81	81
ANTREVILLE	179	94	0	248	15	0	0	267	0	0	0		273	266
BROADMOUTH	41	13	0	47	6	0	3	0	0	48	7		49	50
CALHOUN FALLS 1	223	103	0	302	19	0	0	327	0	0	0		216	311
CALHOUN FALLS 2	117	22	0	135	4	0	0	142	0	0	0		141	143
CENTRAL	45	14	0	55	1	0	0	6	0	51	9		57	56
COLD SPRINGS	49	46	0	90	3	0	0	0	0	72	26		92	94
DONALDS	156	76	0	206	6	0	0	26	0	159	50		211	217
DUE WEST	177	142	0	277	14	0	0	303	0	0	0		300	309
HAMPTON	11	8	0	17	1	0	0	19	0	0	0		20	19
HILLVILLE	50	26	0	69	5	0	0	0	0	53	24		78	77
HALL'S STORE	240	76	0	294	11	0	0	0	0	311	21		308	306
KEOWEE	72	19	0	88	0	0	0	91	0	0	0		91	91
LEVEL LAND	52	15	0	65	1	0	0	68	0	0	0		70	71
LOWNDESVILLE 1	45	16	0	56	1	0	0	61	0	0	0		59	60
LOWNDESVILLE 2	16	13	0	23	6	0	0	23	0	0	0		26	27
LEBANON	67	78	0	122	12	1	0	131	0	0	0		130	130
MOUNTAIN VIEW	43	37	0	70	4	0	0	77	1	0	0		79	79
ROCK SPRINGS	65	15	0	75	4	0	0	0	0	72	0		73	74
WATTS	27	19	0	39	2	0	0	44	0	0	0		44	44
BARRIER FREE	0	0	0	0	0	0	0	0	0	0	0		0	0
ABSENTEE	30	17	0	39	3	1	0	44	0	0	1		45	45
COUNTY TOTALS	2,555	1,499	0	3,697	180	2	3	3,130	3	768	147		3,849	3,954

ABBEVILLE COUNTY
VOTES CAST IN GENERAL ELECTION
HELD IN SOUTH CARCLINA NOVEMBER 2, 1982

PRECINCTS	COUNTY TREASURER		COUNTY COUNCIL			CO. SOIL WATER COMM.		
			DIST NO 001	DIST NO 002	DIST NO 003			
	(D) * HALL ABNER	(W) WRITE-INS MISC	(D) * FERGUSON SAMANA	(D) * CRAWFORD EDWIN D	(D) * BURTON PRESTON E	(P) * MULLINAX HOLO	(P) * MCDILL ROD	(P) * ELKIN LON
ABBEVILLE NO. 1	506	1	498	495	495	169	170	159
ABBEVILLE NO. 2	422	0	415	422	415	78	83	73
ABBEVILLE NO. 3	161	0	161	160	157	40	33	33
ABBEVILLE NO. 4	310	0	307	303	303	62	56	51
ABBEVILLE MILL	81	0	81	80	81	5	4	2
ANTREVILLE	267	0	271	262	270	114	124	113
BROADMOUTH	51	0	50	53	52	12	17	15
CALHOUN FALLS 1	321	0	310	307	315	73	59	58
CALHOUN FALLS 2	142	0	137	138	138	25	16	16
CENTRAL	56	0	56	57	56	54	55	54
COLD SPRINGS	92	0	92	93	92	40	41	41
DONALDS	213	0	208	207	208	71	69	69
DUE WEST	305	0	298	309	290	139	163	138
HAMPTON	20	0	20	19	20	8	9	8
HILLVILLE	78	0	77	78	76	27	30	26
HALL'S STORE	307	0	303	303	303	47	3	2
KEOWEE	91	0	91	91	91	91	91	91
LEVEL LAND	68	0	67	65	65	52	56	51
LOWNDESVILLE 1	61	0	61	60	61	24	21	20
LOWNDESVILLE 2	26	0	25	26	26	11	12	11
LEBANON	129	0	125	127	124	48	47	45
MOUNTAIN VIEW	79	0	79	78	78	77	79	79
ROCK SPRINGS	75	0	73	74	73	22	18	23
WATTS	44	0	44	44	44	5	4	4
BARRIER FREE	0	0	0	0	0	0	0	0
ABSENTEE	45	0	45	44	44	23	20	21
COUNTY TOTALS	3,950	1	3,894	3,895	3,877	1,317	1,280	1,203

AIKEN COUNTY
VOTES CAST IN GENERAL ELECTION
HELD IN SOUTH CAROLINA NOVEMBER 2, 1982

PRECINCTS	GOVERNOR			LIEUTENANT GOVERNOR			SECRETARY OF STATE			STATE TREASURER		
	(D) * RILEY	(R) WILLIAM D WORKMAN JR	(W) MISC WRITE INS	(D) * MIKE DANIEL	(R) NORMA C RUSSELL	(W) MISC WRITE INS	(D) * JOHN T CAMPBELL	(L) JAN L CHAPMAN	(W) MISC WRITE INS	(D) * GRADY L PATTERSON JR	(L) THOMAS P WALDENFELS	(W) MISC WRITE INS
AIKEN NO. 1	277	283	0	295	263	0	381	81	0	393	71	0
AIKEN NO. 2	475	41	0	463	53	0	487	11	0	485	15	0
AIKEN NO. 3	259	199	3	250	209	0	319	63	0	330	53	0
AIKEN NO. 4	589	23	0	572	28	0	588	8	0	590	5	0
AIKEN NO. 5	307	184	0	296	189	0	369	63	0	382	49	0
AIKEN NO. 6	336	428	0	327	437	0	450	126	0	458	114	0
BATH NO. 7	197	35	0	188	41	0	209	10	0	211	9	0
BEECH ISLAND 8	192	43	0	160	76	0	210	13	0	209	13	0
BELVEDERE NO. 9	247	135	0	191	189	0	276	56	0	278	55	0
CAROLINA HTS 10	184	28	0	174	37	0	187	7	0	183	10	0
CHINA SPRGS 11	258	57	0	240	71	0	277	23	0	277	24	0
CLEARWATER 12	195	43	0	181	57	0	212	19	0	212	22	0
COLLEGE ACRE 13	203	182	2	184	203	0	268	59	0	269	56	0
EUREKA NO. 14	98	50	0	98	58	0	113	18	0	115	15	0
GLOVERVILLE 15	153	59	0	140	68	0	163	34	0	165	27	0
GRANITEVILLE 16	290	100	0	287	106	0	336	40	0	350	26	0
JACKSON NO. 17	304	213	0	267	251	0	359	70	0	357	68	0
LANGLEY NO. 18	227	41	0	201	64	0	244	11	0	244	12	0
LYNWOOD NO. 19	210	70	0	178	104	0	224	32	0	223	31	0
MILLBROOK NO 20	318	353	1	272	399	0	401	122	0	415	103	0
MONETTA NO. 21	131	95	0	154	72	0	161	25	0	170	21	0
MONTMORENCI 22	115	59	0	103	70	0	126	25	0	130	21	0
NEW ELLENTON 23	418	213	0	373	250	0	468	87	0	475	80	0
NEW HOLLAND 24	117	62	0	98	80	0	133	32	0	134	30	0
N AUGUSTA NO 25	138	55	0	119	68	0	146	17	0	147	15	0
N AUGUSTA NO 26	390	176	0	334	226	0	428	58	0	437	51	0
N AUGUSTA NO 27	224	232	0	167	284	0	305	63	0	300	67	0
N AUGUSTA NO 28	292	273	0	228	327	0	365	74	0	364	84	0
N AUGUSTA NO 29	161	40	0	124	73	0	164	12	0	165	9	0
OAK GROVE NO 30	43	52	0	50	44	0	58	29	0	59	27	0
PERRY NO. 31	167	63	0	152	74	0	184	25	0	190	22	0
SALLEY NO. 32	188	62	0	196	49	0	225	17	0	230	13	0
SHAWS FORK 33	61	26	0	61	27	0	70	11	0	73	8	0
SHILOH NO. 34	148	78	0	136	88	0	184	23	0	184	22	0
SIX POINTS 35	256	209	0	231	230	0	330	58	0	337	47	0
TABERNACLE 36	91	53	0	94	47	0	116	15	0	116	17	0
TALATHA NO. 37	420	139	0	406	150	0	457	46	0	449	49	0
VAUCLUSE NO. 38	68	28	0	56	40	0	80	12	0	80	9	0
WAGENER NO. 39	388	193	0	365	200	0	469	69	0	484	59	0
WARD NO. 40	168	47	0	154	56	0	179	19	0	176	25	0
WARRENVILLE 41	192	83	0	181	94	0	216	34	0	223	27	0
WHITE POND 42	141	58	0	131	61	0	159	26	0	159	24	0
WINDSOR NO. 43	149	71	0	149	66	0	166	31	0	172	27	0
BELVEDERE NO 44	284	166	0	228	218	0	327	64	0	335	55	0
BELVEDERE NO 45	432	172	0	372	220	0	494	46	0	489	47	0
SIX POINTS 46	324	100	0	324	91	0	368	27	0	376	21	0
AIKEN NO. 47	327	387	2	276	435	0	456	107	0	451	110	0
HAMMOND NO. 48	237	97	0	207	122	0	258	31	0	263	24	0
WILLOW SPRGS 49	348	146	0	303	190	0	404	46	0	401	45	0
BREEZY HILL 50	171	82	0	178	75	0	213	30	0	217	26	0
JORDANTOWN 51	101	85	0	110	76	0	133	34	0	132	35	0
LEVELS NO. 52	310	191	0	277	221	0	376	64	0	379	59	0
HOLLOW CREEK 53	328	336	1	281	370	0	427	107	0	427	107	0
N AUGUSTA NO 54	123	69	0	112	81	0	138	19	0	138	19	0
N AUGUSTA NO 55	178	146	0	145	175	0	218	34	0	210	38	0
COUCHTON NO. 56	149	77	0	133	90	0	173	21	0	176	17	0
REDDS BRNCH 57	94	51	0	78	67	0	109	19	0	105	21	0
FOX CREEK NO 58	128	98	0	97	130	0	179	24	0	146	14	0
TOWN CREEK 59	68	23	0	57	35	0	79	9	0	80	8	0
BARRIER FREE	0	0	0	0	0	0	0	0	0	0	0	0
ABSENTEE	98	127	0	100	126	0	145	34	0	145	31	0
COUNTY TOTALS	13,485	7,293	9	12,301	8,300	0	15,751	2,385	0	15,881	2,210	0

ABBEVILLE COUNTY
VOTES CAST IN GENERAL ELECTION
HELD IN SOUTH CAROLINA NOVEMBER 2, 1982

PRECINCTS	ATTORNEY GENERAL			COMPTROLLER GENERAL			STATE SUPT OF EDUCATION			ADJUTANT GENERAL		
	(D) * TRAVIS MEDLOCK	(R) DONALD V MYERS	(W) MISC WRITE INS	(D) * EARLE E MCCARRIS JR	(L) RICHARD WINCHELL	(W) MISC WRITE INS	(D) * CHARLIE G WILLIAMS	(R) P T WILLIAMS	(W) MISC WRITE INS	(D) * ESTON MARCHANT	(R) JOSEPH E BROWN	(W) MISC WRITE INS
ABBEVILLE NO. 1	355	176	0	453	20	0	426	98	0	410	111	0
ABBEVILLE NO. 2	362	66	0	390	11	0	387	44	0	379	45	0
ABBEVILLE NO. 3	138	31	0	146	4	0	145	17	0	140	22	0
ABBEVILLE NO. 4	257	57	0	286	3	0	275	40	0	271	41	0
ABBEVILLE MILL	74	6	0	78	1	0	77	2	0	75	4	0
ANTREVILLE	204	67	0	243	9	0	233	35	0	223	49	0
BROADMOUTH	40	14	0	47	5	0	44	8	0	40	12	0
CALHOUN FALLS 1	272	54	0	302	12	0	295	31	0	292	50	0
CALHOUN FALLS 2	119	24	0	135	2	0	133	8	0	129	11	0
CENTRAL	53	8	0	58	2	0	56	4	0	54	6	0
COLD SPRINGS	74	24	0	92	0	0	87	7	0	88	9	0
DONALDS	169	61	0	198	3	0	200	36	0	188	41	0
DUE WEST	234	94	0	272	11	0	260	66	0	242	75	0
HAMPTON	11	5	0	18	1	0	17	3	0	16	4	0
HILLVILLE	58	17	0	73	1	0	69	6	0	69	7	0
HALL'S STORE	268	50	0	302	8	0	299	19	0	294	25	0
KEOWEE	79	12	0	87	0	0	82	8	0	80	7	0
LEVEL LAND	51	16	0	61	2	0	61	5	0	59	4	0
LOWNDESVILLE 1	47	14	0	53	1	0	54	6	0	51	9	0
LOWNDESVILLE 2	23	6	0	24	5	0	25	4	0	24	5	0
LEBANON	90	55	0	120	8	0	116	27	0	110	33	0
MOUNTAIN VIEW	56	28	0	71	2	0	68	14	0	62	1	0
ROCK SPRINGS	69	12	0	78	1	0	70	10	0	68	12	0
WATTS	36	11	0	43	0	0	37	9	0	40	7	0
BARRIER FREE	0	0	0	0	0	0	0	0	0	0	0	0
ABSENTEE	38	9	0	42	3	0	40	7	0	38	8	0
COUNTY TOTALS	3,177	917	0	3,672	116	0	3,556	516	0	3,442	598	0

AIKEN COUNTY
VOTES CAST IN GENERAL ELECTION
HELD IN SOUTH CAROLINA NOVEMBER 2, 1982

PRECINCTS	COMM. OF AGRICULTURE			REPRESENTATIVE IN CONGRESS DIST NO 003		
	(D) * TILES TINDAL	(R) GARY BRYAN PATRICK	(W) MISC WRITE INS	(D) * BUTLER DERRICK	(L) GORDON T DAVIS	(W) MISC WRITE-INS
AIKEN NO. 1	147	409	0	350	119	0
AIKEN NO. 2	443	71	0	494	8	0
AIKEN NO. 3	186	274	1	307	67	0
AIKEN NO. 4	575	27	0	591	4	0
AIKEN NO. 5	216	269	0	350	70	0
AIKEN NO. 6	166	595	0	408	166	0
BATH NO. 7	178	52	0	206	12	0
BEECH ISLAND 8	159	74	0	196	21	0
BELVEDERE NO. 9	184	187	0	257	75	0
CAROLINA HTS 10	164	42	0	186	11	0
CHINA SPRGS 11	223	86	0	276	28	0
CLEARWATER 12	172	63	0	206	24	0
COLLEGE ACRE 13	107	271	0	261	67	0
EUREKA NO. 14	81	65	0	106	21	0
GLOVERVILLE 15	133	77	0	172	21	0
GRANITEVILLE 16	237	158	0	332	40	0
JACKSON NO. 17	207	306	0	356	68	0
LANGLEY NO. 18	197	69	0	239	14	0
LYNWOOD NO. 19	169	109	0	214	37	1
MILLBROOK NO 20	172	496	0	387	125	0
MONETTA NO 21	102	125	0	178	18	0
MONTMORENCI 22	83	88	0	128	25	0
NEW ELLENTON 23	323	295	0	461	94	0
NEW HOLLAND 24	64	111	0	139	27	0
N AUGUSTA NO 25	114	73	0	148	21	0
N AUGUSTA NO 26	316	242	0	406	76	0
N AUGUSTA NO 27	131	310	0	298	86	1
N AUGUSTA NO 28	176	378	0	353	98	0
N AUGUSTA NO 29	119	78	0	170	7	0
OAK GROVE NO 30	29	64	0	61	25	0
PERRY NO. 31	128	98	0	193	17	0
SALLEY NO. 32	151	94	0	214	21	0
SHAWS FORK 33	44	42	0	70	10	0
SHILOH NO. 34	113	112	0	181	26	0
SIX POINTS 35	140	319	0	302	80	0
TABERNACLE 36	77	67	0	119	15	0
TALATHA NO. 37	350	201	0	442	66	0
VAUCLUSE NO. 38	51	41	0	74	14	0
WAGENER NO. 39	285	287	0	486	53	0
WARD NO. 40	140	73	0	181	19	0
WARRENVILLE 41	151	123	0	220	29	0
WHITE POND 42	119	78	0	165	20	0
WINDSOR NO. 43	111	105	0	175	27	0
BELVEDERE NO 44	200	238	0	338	52	0
BELVEDERE NO 45	328	262	0	477	60	0
SIX POINTS 46	275	146	0	355	40	0
AIKEN NO. 47	148	557	0	438	137	0
HAMMOND NO. 48	186	139	0	259	32	0
WILLOW SPRGS 49	253	232	0	394	62	0
BREEZY HILL 50	140	114	0	208	31	0
JORDANTOWN 51	72	112	0	131	39	0
LEVELS NO. 52	207	285	0	356	81	0
HOLLOW CREEK 53	149	306	0	397	147	1
N AUGUSTA NO 54	98	89	0	136	23	0
N AUGUSTA NO 55	135	181	0	204	53	0
COUCHTON NO. 56	120	105	0	166	31	0
REDD'S BRNCH 57	60	85	0	112	17	0
FOX CREEK NO 58	66	151	0	168	22	0
TOWN CREEK 59	48	47	0	73	14	1
BARRIER FREE	0	0	0	0	0	0
ABSENTEE	71	154	0	149	36	0
COUNTY TOTALS	9,989	10,507	1	15,419	2,749	4

AIKEN COUNTY
VOTES CAST IN GENERAL ELECTION
HELD IN SOUTH CAROLINA NOVEMBER 2, 1982

	HOUSE OF REPRESENTATIVES									
	DIST NO 039	DIST NO 081		DIST NO 082	DIST NO 083		DIST NO 084		DIST NO 086	
PRECINCTS	(D) * LARRY E GENTRY	(D) * IRENE K RUDNICK	(W) MISC WRITE-INS	(D) * JOE ADDERSCK JR	(D) * THOMAS E HUFF	(W) MISC WRITE-INS	(D) * WILLIAM M JONES	(W) MISC WRITE-INS	(D) * N JUDSON BUSBEE	(R) CHARLES SHARPE
AIKEN NO. 1	0	427	0	0	0	0	0	0	0	0
AIKEN NO. 2	0	504	0	0	0	0	0	0	0	0
AIKEN NO. 3	0	363	0	0	0	0	0	0	0	0
AIKEN NO. 4	0	601	0	0	0	0	0	0	0	0
AIKEN NO. 5	0	405	0	0	0	0	0	0	0	0
AIKEN NO. 6	0	489	1	0	0	0	0	0	0	0
BATH NO. 7	0	0	0	0	0	0	217	0	0	0
BEECH ISLAND 8	0	0	0	0	0	0	217	0	0	0
BELVEDERE NO. 9	0	0	0	0	297	1	0	0	0	0
CAROLINA HTS 10	0	0	0	0	173	0	14	0	0	0
CHINA SPRGS 11	0	47	0	245	0	0	0	0	0	0
CLEARWATER 12	0	0	0	0	0	0	222	0	0	0
COLLEGE ACRE 13	0	0	0	0	0	0	0	0	135	249
EUREKA NO. 14	0	0	0	127	0	0	0	0	0	0
GLOVERVILLE 15	0	0	0	0	0	0	183	0	0	0
GRANITEVILLE 16	0	0	0	0	0	0	364	0	0	0
JACKSON NO. 17	0	0	0	0	0	0	297	0	65	33
LANGLEY NO. 18	0	0	0	0	0	0	256	0	0	0
LYNWOOD NO. 19	0	0	0	0	0	0	245	2	0	0
MILLBROOK NO 20	0	451	1	0	3	0	0	0	0	0
MONETTA NO. 21	187	0	0	0	0	0	0	0	101	54
MONTMORENCI 22	0	19	0	0	0	0	0	0	397	230
NEW ELLENTON 23	0	0	0	0	0	0	0	0	121	59
NEW HOLLAND 24	0	0	0	0	0	0	0	0	0	0
N AUGUSTA NO 25	0	0	0	0	156	0	0	0	0	0
N AUGUSTA NO 26	0	0	0	0	476	0	0	0	0	0
N AUGUSTA NO 27	0	0	0	0	337	0	0	0	0	0
N AUGUSTA NO 28	0	0	0	0	396	0	0	0	0	0
N AUGUSTA NO 29	0	0	0	0	172	0	0	0	0	0
OAK GROVE NO 30	0	0	0	0	0	0	0	0	44	50
PERRY NO. 31	0	0	0	0	0	0	0	0	123	111
SALLEY NO. 32	0	0	0	0	0	0	0	0	181	71
SHAWS FORK 33	0	0	0	76	0	0	0	0	0	0
SHILOH NO. 34	0	0	0	194	0	0	0	0	0	0
SIX POINTS 35	0	344	0	0	0	0	0	0	86	42
TABERNACLE 36	0	0	0	0	0	0	0	0	324	158
TALATHA NO. 37	0	0	0	0	0	0	72	0	0	0
VAUCLUSE NO. 38	0	0	0	85	0	0	0	0	380	211
WAGENER NO. 39	0	0	0	0	0	0	0	0	0	0
WARD NO. 40	111	0	0	78	0	0	0	0	0	0
WARRENVILLE 41	0	39	0	0	0	0	202	0	136	65
WHITE POND 42	0	0	0	0	0	0	0	0	159	82
WINDSOR NO. 43	0	0	0	0	0	0	0	0	0	0
BELVEDERE NO 44	0	0	0	0	372	0	0	0	0	0
BELVEDERE NO 45	0	0	0	0	522	0	0	0	0	0
SIX POINTS 46	0	321	0	51	0	0	11	0	0	0
AIKEN NO. 47	0	502	0	0	0	0	0	0	0	0
HAMMOND NO. 48	0	0	0	0	0	0	269	0	0	0
WILLOW SPRGS 49	0	0	0	0	22	0	412	0	0	0
BREEZY HILL 50	0	0	0	22	0	0	203	0	0	0
JORDANTOWN 51	0	0	0	0	0	0	133	0	0	0
LEVELS NO. 52	0	424	0	0	0	0	0	0	0	0
HOLLOW CREEK 53	0	19	0	0	0	0	0	0	185	371
N AUGUSTA NO 54	0	0	0	0	154	0	0	0	0	0
N AUGUSTA NO 55	0	0	0	0	239	0	0	0	0	0
COUCHTON NO. 56	0	23	0	0	0	0	0	0	123	77
REED'S BRNCH 57	0	120	2	0	0	0	0	0	0	0
FOX CREEK NO 58	0	0	0	0	174	0	0	0	0	0
TOWN CREEK 59	0	0	0	0	0	0	89	0	0	0
BARRIER FREE	0	0	0	0	0	0	0	0	0	0
ABSENTEE	0	79	0	3	8	0	21	0	29	22
COUNTY TOTALS	298	5,237	4	881	3,498	1	3,427	2	2,589	1,885

AIKEN COUNTY
VOTES CAST IN GENERAL ELECTION
HELD IN SOUTH CAROLINA NOVEMBER 2, 1982

PRECINCTS	COUNTY COUNCIL							
	DIST NO 001		DIST NO 002		DIST NO 005		DIST NO 006	
	(D) * FAITH A. FAYCHER	(R) GORDON V. MUNDY SR	(D) * MEDWELL HILL	(R) JIMMY BINKLEY	(D) BILLIE K. TRAPP	(R) * MIKE TOOLE	(D) * MARILYN SMITH	(R) LORENZO FALLAW
AIKEN NO. 1	0	0	0	0	0	0	0	0
AIKEN NO. 2	0	0	0	0	0	0	146	3
AIKEN NO. 3	0	0	0	0	0	0	0	0
AIKEN NO. 4	0	0	0	0	0	0	0	0
AIKEN NO. 5	0	0	0	0	0	0	0	0
AIKEN NO. 6	0	0	0	0	0	0	0	0
BATH NO. 7	0	0	0	0	0	0	0	0
BEECH ISLAND 8	0	0	110	47	0	0	0	0
BELVEDERE NO. 9	0	0	0	0	126	255	0	0
CAROLINA HTS 10	0	0	0	0	0	0	0	0
CHINA SPRGS 11	0	0	0	0	0	0	244	68
CLEARWATER 12	0	0	0	0	0	0	0	0
COLLEGE ACRE 13	0	0	0	0	0	0	0	0
EUREKA NO. 14	0	0	0	0	0	0	92	53
GLOVERVILLE 15	0	0	0	0	0	0	69	21
GRANITEVILLE 16	0	0	0	0	2	5	284	104
JACKSON NO. 17	0	0	242	282	0	0	0	0
LANGLEY NO. 18	0	0	0	0	0	0	0	0
LYNWOOD NO. 19	0	0	0	0	0	0	0	0
MILLBROOK NO 20	0	0	0	0	0	0	0	0
MONETTA NO. 21	116	87	0	0	0	0	0	0
MONTMORENCI 22	19	8	15	5	0	0	0	0
NEW ELLENTON 23	0	0	260	385	0	0	0	0
NEW HOLLAND 24	76	96	0	0	0	0	0	0
N AUGUSTA NO 25	0	0	0	0	0	0	0	0
N AUGUSTA NO 26	0	0	0	0	249	313	0	0
N AUGUSTA NO 27	0	0	0	0	44	151	0	0
N AUGUSTA NO 28	0	0	0	0	0	0	0	0
N AUGUSTA NO 29	0	0	0	0	0	0	0	0
OAK GROVE NO 30	40	48	0	0	0	0	0	0
PERRY NO. 31	142	77	0	0	0	0	0	0
SALLEY NO. 32	169	77	0	0	0	0	0	0
SHAWS FORK 33	45	37	0	0	0	0	0	0
SHILOH NO. 34	95	114	0	0	0	0	0	0
SIX POINTS 35	0	0	0	0	0	0	0	0
TABERNACLE 36	68	73	0	0	0	0	0	0
TALATHA NO. 37	0	0	358	216	0	0	0	0
VAUCLUSE NO. 38	0	0	0	0	0	0	65	27
WAGENER NO. 39	343	226	0	0	0	0	0	0
WARD NO. 40	81	33	0	0	0	0	54	37
WARRENVILLE 41	0	0	0	0	0	0	174	91
WHITE POND 42	104	104	0	0	0	0	0	0
WINDSOR NO. 43	122	113	0	0	0	0	0	0
BELVEDERE NO 44	0	0	0	0	142	311	0	0
BELVEDERE NO 45	0	0	0	0	123	140	0	0
SIX POINTS 46	0	0	0	0	0	0	254	96
AIKEN NO. 47	0	0	0	0	0	0	0	0
HAMMOND NO. 48	0	0	209	125	0	0	0	0
WILLOW SPRGS 49	0	0	0	0	0	0	0	0
BREEZY HILL 50	0	0	0	0	102	126	18	6
JORDANTOWN 51	0	0	0	0	0	0	0	0
LEVELS NO. 52	0	0	0	0	0	0	0	0
HOLLOW CREEK 53	0	0	44	89	0	0	0	0
N AUGUSTA NO 54	0	0	0	0	0	0	0	0
N AUGUSTA NO 55	0	0	0	0	0	0	0	0
COUCHTON NO. 56	19	14	0	0	0	0	0	0
REDD'S BRNCH 57	0	0	0	0	0	0	0	0
FOX CREEK NO 58	0	0	0	0	0	0	0	0
TOWN CREEK 59	0	0	56	26	0	0	0	0
BARRIER FREE	0	0	0	0	0	0	0	0
ABSENTEE	12	8	9	9	5	8	9	0
COUNTY TOTALS	1,451	1,115	1,301	1,184	793	1,309	1,409	506

AIKEN COUNTY
VOTES CAST IN GENERAL ELECTION
HELD IN SOUTH CAROLINA NOVEMBER 2, 1982

PRECINCTS	COUNTY BOARD OF EDUCATION													
	DIST NO 002		DIST NO 003		DIST NO 005	DIST NO 006		DIST NO 008		DIST NO 009				
	(P) * SALLY S BIGGER	(W) MISC WRITE-INS	(P) DENTON T JOHNSON	(P) * JAMES ROLAND SMITH	(P) * ROBERT H SLAY	(P) * J P KNEECE JR	(W) MISC WRITE-INS	(P) * HENRY P MOSELEY JR	(P) M ALAN SMITH	(P) CELESTINE P BLASSINGALE	(P) * LINDA M CLARY	(P) CHALMA R LINDLER	(P) WALTER MOORE
AIKEN NO. 1	392	0	244	164	365	393	0	246	204	36	247	53	123
AIKEN NO. 2	182	0	122	91	160	174	0	158	58	286	60	16	22
AIKEN NO. 3	293	0	144	173	264	305	0	208	123	68	157	29	104
AIKEN NO. 4	148	0	106	89	116	142	0	149	44	429	37	9	15
AIKEN NO. 5	294	0	164	146	266	296	0	216	134	128	145	36	82
AIKEN NO. 6	487	0	241	276	447	514	0	316	264	47	316	68	161
BATH NO. 7	113	0	55	101	98	106	0	91	40	34	40	17	50
BEECH ISLAND 8	129	0	62	83	120	127	0	76	62	21	23	128	22
BELVEDERE NO. 9	250	0	99	162	223	232	0	171	102	54	89	31	103
CAROLINA HTS 10	106	0	75	59	95	92	0	67	36	78	33	10	27
CHINA SPRGS 11	179	0	95	108	156	175	0	140	62	142	42	15	64
CLEARWATER 12	115	0	79	88	111	123	0	95	47	40	34	3	34
COLLEGE ACRE 13	276	0	134	168	255	279	0	207	123	42	141	10	95
EUREKA NO. 14	88	0	51	52	80	93	0	66	40	37	28	5	48
CLOVERVILLE 15	110	0	38	140	104	115	0	83	61	18	50	10	64
GRANITEVILLE 16	225	0	211	136	207	239	0	193	74	104	89	17	116
JACKSON NO. 17	343	0	196	196	337	338	0	253	123	53	88	152	120
LANGLEY NO. 18	131	0	61	179	130	144	0	108	60	36	54	14	82
LYNWOOD NO. 19	161	0	97	150	162	172	0	138	73	29	78	33	78
MILLBROOK NO 20	474	0	240	259	435	463	0	274	262	61	273	66	162
MONETTA NO. 21	148	0	80	85	127	187	0	110	36	29	52	14	83
MONTMORENCI 22	115	0	67	66	100	115	0	99	37	36	45	16	51
NEW ELLENTON 23	350	0	253	154	308	340	0	292	114	88	132	63	149
NEW HOLLAND 24	113	0	72	60	108	129	0	84	48	17	26	5	98
N AUGUSTA NO 25	119	0	48	80	99	109	0	79	54	34	42	17	45
N AUGUSTA NO 26	385	0	167	221	345	367	0	241	159	114	133	53	119
N AUGUSTA NO 27	366	1	139	198	300	326	0	197	155	51	145	48	118
N AUGUSTA NO 28	435	0	201	222	356	361	0	266	178	58	207	83	104
N AUGUSTA NO 29	134	0	66	68	112	128	0	94	52	26	56	23	38
OAK GROVE NO 30	60	0	32	40	58	72	0	37	37	12	18	7	43
PERRY NO. 31	115	0	76	70	103	116	0	80	63	48	32	17	64
SALLEY NO. 32	127	0	65	64	106	118	0	106	38	49	23	9	66
SHAWS FORK 33	57	0	30	32	54	60	0	46	18	26	25	3	24
SHILOH NO. 34	143	0	97	71	138	151	0	120	62	34	52	11	93
SIX POINTS 35	308	0	200	160	291	323	0	229	154	50	197	43	117
TABERNACLE 36	89	0	62	36	79	88	0	76	39	27	27	10	55
TALATHA NO. 37	280	0	212	142	263	280	0	214	126	149	86	43	104
VAUCLUSE NO. 38	63	0	43	26	54	68	0	53	22	15	28	4	31
WAGENER NO. 39	267	0	151	161	237	297	0	240	110	115	68	34	174
WARD NO. 40	113	0	67	73	100	120	0	87	47	24	33	13	74
WARRENVILLE 41	192	0	99	149	181	196	0	143	73	20	86	39	84
WHITE POND 42	85	0	44	57	71	86	0	71	31	60	25	14	49
WINDSOR NO. 43	113	0	89	43	95	119	0	108	39	39	43	15	62
BELVEDERE NO 44	334	0	137	204	312	338	0	199	143	65	123	17	128
BELVEDERE NO 45	384	0	215	208	344	358	0	266	145	139	136	53	110
SIX POINTS 46	232	0	195	108	214	243	0	177	101	148	95	13	79
AIKEN NO. 47	501	0	241	291	457	486	0	342	230	43	292	94	156
HAMMOND NO. 48	178	0	93	125	177	175	0	108	101	40	24	183	25
WILLOW SPRGS 49	321	0	212	196	306	331	0	255	128	66	149	44	127
BREEZY HILL 50	167	0	117	101	160	181	0	120	74	25	69	22	64
JORDANTOWN 51	120	0	103	58	113	125	0	73	49	25	71	6	52
LEVELS NO. 52	348	0	187	183	330	347	0	255	134	89	157	51	118
HOLLOW CREEK 53	485	2	264	273	449	471	1	327	133	48	323	54	127
N AUGUSTA NO 54	123	0	55	74	112	115	0	80	49	39	53	17	25
N AUGUSTA NO 55	230	0	113	113	190	203	0	148	78	52	77	35	64
COUCHTON NO. 56	137	0	66	82	125	141	0	119	50	64	48	11	63
REDD'S BRANCH 57	105	0	69	55	100	118	0	84	40	16	43	5	60
FOX CREEK NO 58	182	0	89	89	162	167	0	112	74	31	71	21	69
TOWN CREEK 59	64	0	15	67	55	60	0	37	35	10	23	12	30
BARRIER FREE	0	0	0	0	0	0	0	0	0	0	0	0	0
ABSENTEE	148	0	77	77	139	151	0	91	81	31	68	25	52
COUNTY TOTALS	12,729	3	7,052	7,405	11,561	12,665	1	9,020	5,559	3,802	5,423	2,039	4,784

AIKEN COUNTY
VOTES CAST IN GENERAL ELECTION
HELD IN SOUTH CAROLINA NOVEMBER 2, 1982

PRECINCTS	CO (P) *SPENCER C SMITH	SOIL WATER COMM. (P) *WOODROW W WEST	(P) *MURRAY WOOD	(W) MISC WRITE-INS
AIKEN NO. 1	293	272	355	0
AIKEN NO. 2	187	116	96	0
AIKEN NO. 3	242	213	213	0
AIKEN NO. 4	123	82	64	0
AIKEN NO. 5	207	185	201	0
AIKEN NO. 6	392	381	472	0
BATH NO. 7	116	77	69	0
BEECH ISLAND 8	97	76	64	0
BELVEDERE NO. 9	212	166	150	2
CAROLINA HTS 10	92	68	51	0
CHINA SPRGS 11	183	122	116	0
CLEARWATER 12	129	71	65	0
COLLEGE ACRE 13	200	172	185	0
EUREKA NO. 14	77	57	53	0
GLOVERVILLE 15	112	77	60	0
GRANITEVILLE 16	205	153	132	0
JACKSON NO. 17	325	280	241	0
LANGLEY NO. 18	183	102	77	0
LYNWOOD NO. 19	184	142	122	0
MILLBROOK NO 20	378	357	383	0
MONETTA NO. 21	135	107	98	0
MONTMORENCI 22	82	102	72	0
NEW ELLENTON 23	309	226	211	0
NEW HOLLAND 24	130	71	65	0
N AUGUSTA NO 25	97	81	70	0
N AUGUSTA NO 26	315	268	244	0
N AUGUSTA NO 27	242	232	188	0
N AUGUSTA NO 28	282	244	218	0
N AUGUSTA NO 29	104	85	69	0
OAK GROVE NO 30	51	45	39	0
PERRY NO. 31	155	57	44	0
SALLEY NO. 32	124	55	43	0
SHAWS FORK 33	59	48	49	0
SHILOH NO. 34	104	98	93	0
SIX POINTS 35	250	225	244	0
TABERNACLE 36	103	53	46	0
TALATHA NO. 37	277	220	169	0
VAUCLUSE NO. 38	49	39	35	0
WAGENER NO. 39	397	159	146	0
WARD NO. 40	99	72	50	0
WARRENVILLE 41	192	165	152	0
WHITE POND 42	81	61	56	0
WINDSOR NO. 43	96	78	59	0
BELVEDERE NO 44	256	214	184	0
BELVEDERE NO 45	321	266	222	0
SIX POINTS 46	209	155	154	0
AIKEN NO. 47	377	343	408	0
HAMMOND NO. 48	164	112	102	0
WILLOW SPRGS 49	282	217	192	0
BREEZY HILL 50	152	125	116	0
JORDANTOWN 51	109	85	90	0
LEVELS NO. 52	285	230	231	0
HOLLOW CREEK 53	352	321	343	0
N AUGUSTA NO 54	94	83	67	0
N AUGUSTA NO 55	175	142	126	0
COUCHTON NO. 56	115	107	84	0
REDD'S BRNCH 57	91	73	70	0
FOX CREEK NO 58	127	120	109	0
TOWN CREEK 59	56	43	34	0
BARRIER FREE	0	0	0	0
ABSENTEE	129	124	118	0
COUNTY TOTALS	10,964	8,720	8,279	2

ALLENDALE COUNTY
VOTES CAST IN GENERAL ELECTION
HELD IN SOUTH CAROLINA NOVEMBER 2, 1982

PRECINCTS	GOVERNOR			LIEUTENANT GOVERNOR			SECRETARY OF STATE			STATE TREASURER		
	(D) * DICK RILEY	(R) WILLIAM D WORKMAN JR	(W) MISC WRITE INS	(D) * MIKE CANNEL	(R) NORMA C RUSSELL	(W) MISC WRITE INS	(D) * JOHN T CAMPBELL	(L) JAN L CHAPMAN	(W) MISC WRITE INS	(D) * GRADY L PATTERSON JR	(L) THOMAS P WALDENFELS	(W) MISC WRITE INS
ALLENDALE NO. 1	344	178	0	365	155	0	451	14	0	444	6	0
ALLENDALE NO. 2	473	13	0	453	15	0	455	6	0	454	7	0
FAIRFAX NO. 1	108	55	0	105	46	0	130	5	0	130	7	0
FAIRFAX NO. 2	351	106	0	371	84	0	407	15	0	409	16	0
MARTIN	214	47	0	190	50	0	216	6	0	247	9	0
SYCAMORE	149	34	0	135	39	0	150	2	0	145	3	0
ULMERS	67	44	0	74	27	0	82	3	0	84	2	0
WOODS	241	78	0	236	62	0	265	7	0	262	4	0
BARRIER FREE	0	0	0	0	0	0	0	0	0	0	0	0
ABSENTEE	18	9	0	16	10	0	21	0	0	20	1	0
COUNTY TOTALS	1,965	564	0	1,945	488	0	2,177	58	0	2,215	55	0

AIKEN COUNTY
VOTES CAST IN GENERAL ELECTION
HELD IN SOUTH CAROLINA NOVEMBER 2, 1982

PRECINCTS	ATTORNEY GENERAL (D) * TRAVIS MEDLOCK	ATTORNEY GENERAL (R) DONALD V MYERS	ATTORNEY GENERAL (W) MISC WRITE INS	COMPTROLLER GENERAL (D) * EARLE E MORRIS JR	COMPTROLLER GENERAL (L) RICHARD WINCHELL	COMPTROLLER GENERAL (W) MISC WRITE INS	STATE SUPT. OF EDUCATION (D) * CHARLIE G WILLIAMS	STATE SUPT. OF EDUCATION (R) P T WILLIAMS	STATE SUPT. OF EDUCATION (W) MISC WRITE INS	ADJUTANT GENERAL (D) * ESTON MARCHANT	ADJUTANT GENERAL (R) JOSEPH E BROWN	ADJUTANT GENERAL (W) MISC WRITE INS
AIKEN NO. 1	240	322	0	384	77	0	270	282	0	249	299	0
AIKEN NO. 2	465	52	0	486	13	0	467	47	0	462	51	0
AIKEN NO. 3	218	245	0	323	60	0	252	203	0	221	234	0
AIKEN NO. 4	187	21	0	588	7	0	577	26	0	576	23	0
AIKEN NO. 5	270	216	0	364	58	0	289	191	0	277	202	0
AIKEN NO. 6	265	496	0	443	130	0	300	454	0	281	468	0
BATH NO. 7	187	45	0	212	9	0	193	36	0	188	42	0
BEECH ISLAND 8	169	63	0	204	13	0	167	57	0	163	67	0
BELVEDERE NO. 9	195	179	0	266	60	0	204	162	0	178	183	0
CAROLINA HTS 10	167	42	0	184	11	0	174	34	0	166	40	0
CHINA SPRGS 11	231	82	0	265	34	0	239	68	0	230	77	0
CLEARWATER 12	180	57	0	211	18	0	197	35	0	181	48	0
COLLEGE ACRE 13	163	219	0	264	56	0	180	196	0	153	215	0
EUREKA NO. 14	89	58	0	117	13	0	100	45	0	92	52	0
GLOVERVILLE 15	136	78	0	163	30	0	149	60	0	134	78	0
GRANITEVILLE 16	272	124	0	350	28	0	295	101	0	277	117	0
JACKSON NO. 17	264	249	0	352	67	0	258	244	0	262	244	0
LANGLEY NO. 18	199	70	0	442	11	0	211	50	0	211	50	0
LYNWOOD NO. 19	182	97	0	227	30	0	193	83	0	180	93	0
MILLBROOK NO 20	222	451	0	394	106	0	268	399	0	229	426	0
MONETTA NO. 21	108	116	0	177	19	0	145	82	0	135	89	0
MONTMORENCI 22	86	84	0	129	21	0	110	61	0	99	70	0
NEW ELLENTON 23	360	269	0	479	78	0	375	242	0	350	264	0
NEW HOLLAND 24	95	83	0	132	31	0	111	60	0	90	77	0
N AUGUSTA NO 25	119	73	0	147	16	0	121	59	0	112	72	0
N AUGUSTA NO 26	318	238	0	429	49	0	360	195	0	311	237	0
N AUGUSTA NO 27	164	281	0	294	63	0	178	263	0	145	287	0
N AUGUSTA NO 28	195	363	0	348	82	0	247	304	0	200	337	0
N AUGUSTA NO 29	136	59	0	170	6	0	142	54	0	128	64	0
OAK GROVE NO 30	40	52	0	58	28	0	44	50	0	42	51	0
PERRY NO. 31	142	83	0	194	23	0	180	45	0	157	67	0
SALLEY NO. 32	173	71	0	223	14	0	202	39	0	193	49	0
SHAWS FORK 33	51	36	0	65	13	0	58	28	0	58	28	0
SILOH NO. 34	122	102	0	176	30	0	144	77	0	127	95	0
SIX POINTS 35	174	286	0	326	58	0	227	228	0	193	258	0
TABERNACLE 36	89	54	0	117	15	0	104	37	0	88	48	0
TALATHA NO. 37	377	179	0	441	55	0	380	170	0	370	181	0
VAUCLUSE NO. 38	61	33	0	75	11	0	68	25	0	57	34	0
WAGENER NO. 39	349	228	0	471	67	0	414	154	0	380	184	0
WARD NO. 40	150	68	0	186	17	0	154	57	0	144	64	0
WARRENVILLE 41	177	96	0	220	29	0	185	88	0	182	90	0
WHITE POND 42	127	69	0	151	27	0	136	54	0	131	61	0
WINDSOR NO. 43	123	99	0	163	33	0	144	63	0	134	63	0
BELVEDERE NO 44	209	233	0	324	60	0	215	218	0	194	240	0
BELVEDERE NO 45	371	226	0	480	54	0	394	195	0	343	241	0
SIX POINTS 46	295	125	0	368	25	0	326	93	0	304	113	0
AIKEN NO. 47	202	307	0	447	115	0	270	422	0	252	460	0
HAMMOND NO. 48	204	124	0	253	33	0	212	109	0	202	115	0
WILLOW SPRGS 49	269	218	0	393	52	0	314	162	0	272	208	0
BREEZY HILL 50	171	84	0	211	26	0	190	74	0	171	83	0
JORDANTOWN 51	77	110	0	132	34	0	91	93	0	81	102	0
LEVELS NO. 52	255	245	0	378	62	0	289	204	0	261	225	0
HOLLOW CREEK 53	208	446	0	412	106	0	270	381	0	218	425	0
N AUGUSTA NO 54	107	81	0	132	21	0	114	73	0	98	87	0
N AUGUSTA NO 55	145	175	0	212	36	0	172	144	0	140	173	0
COUCHTON NO. 56	139	88	0	173	21	0	140	80	0	125	80	0
REDD'S BRNCH 57	79	66	0	111	16	0	94	50	0	79	64	0
FOX CREEK NO 58	74	139	0	156	15	0	91	123	0	72	138	0
TOWN CREEK 59	62	34	0	80	11	0	61	34	0	58	37	0
BARRIER FREE	0	0	0	0	0	0	0	0	0	0	0	0
ABSENTEE	83	140	0	137	31	0	91	126	0	85	129	0
COUNTY TOTALS	11,381	9,229	0	15,609	2,336	0	12,539	7,789	0	11,497	8,696	0

ALLENDALE COUNTY
VOTES CAST IN GENERAL ELECTION
HELD IN SOUTH CAROLINA NOVEMBER 2, 1982

PRECINCTS	ATTORNEY GENERAL			COMPTROLLER GENERAL			STATE SUPT. OF EDUCATION			ADJUTANT GENERAL		
	(D) * TRAVIS MEDLOCK	(R) DONALD V MYERS	(W) MISC WRITE INS	(D) * EARLE E MCCRIS JR	(L) RICHARD WINCHELL	(W) MISC WRITE INS	(D) * CHARLIE G WILLIAMS	(R) PT WILLIARS	(W) MISC WRITE INS	(D) * ESTON MARCHANT	(R) JOSEPH E BROWN	(W) MISC WRITE INS
ALLENDALE NO. 1	350	165	0	445	19	0	411	101	0	342	123	0
ALLENDALE NO. 2	448	18	0	451	6	0	450	18	0	448	2	0
FAIRFAX NO. 1	118	38	0	125	6	0	120	26	0	115	38	0
FAIRFAX NO. 2	367	48	0	406	16	0	400	50	0	382	67	0
MARTIN	198	40	0	207	11	0	213	27	0	196	41	0
SYCAMORE	235	65	0	149	1	0	150	22	0	256	36	0
ULMERS	66	38	0	7	5	0	76	22	0	131	39	0
WOODS	130	43	0	262	4	0	258	36	0	68	34	0
BARRIER FREE	0	0	0	0	0	0	0	0	0	0	0	0
ABSENTEE	16	9	0	20	1	0	20	3	0	16	8	0
COUNTY TOTALS	1,928	464	0	2,072	69	0	2,098	305	0	2,004	388	0

ALLENDALE COUNTY
VOTES CAST IN GENERAL ELECTION
HELD IN SOUTH CAROLINA NOVEMBER 2, 1982

	COMM. OF AGRICULTURE			REP. IN CONGRESS		HOUSE OF REP.		PROBATE JUDGE	CLERK OF COURT	SHERIFF	CORONER	COUNTY AUDITOR	COUNTY TREAS.
				DIST NO 003		DIST NO 090	DIST NO 091						
PRECINCTS	(D) * TINDAL LES	(R) PATRICK BRYAN G	(W) WRITE INS MISC	(D) * BUTLER DERRICK	(L) DAVIS GORDON T	(D) * THOMAS RHODAD M	(D) * SOLOMON BLATT	(D) * CARROLL REAVES E	(D) * DLANTHEL ASHE L	(D) * FRANCIS COATH JR	(D) * DUNCAN SMITH K	(D) * BOBBIE FURMAN T	(D) * ALICE KIRKLAND M
ALLENDALE NO. 1	257	255	0	436	22	483	0	483	505	479	500	491	512
ALLENDALE NO. 2	445	13	0	461	5	440	0	457	436	475	418	420	439
FAIRFAX NO. 1	87	66	0	129	4	0	124	146	150	145	141	145	146
FAIRFAX NO. 2	318	132	0	414	8	13	391	404	416	428	408	407	421
MARTIN	181	57	0	217	11	0	203	194	181	248	180	165	190
SYCAMORE	105	70	0	147	5	165	0	170	172	172	164	168	173
ULMERS	49	55	0	85	3	97	0	103	99	102	98	97	102
WOODS	190	105	0	268	8	57	199	274	269	285	268	261	275
BARRIER FREE	0	0	0	0	0	0	0	0	0	0	0	0	0
ABSENTEE	14	11	0	20	1	12	7	21	21	22	23	21	24
COUNTY TOTALS	1,642	764	0	2,177	67	1,267	924	2,252	2,249	2,356	2,200	2,175	2,282

ALLENDALE COUNTY
VOTES CAST IN GENERAL ELECTION
HELD IN SOUTH CAROLINA NOVEMBER 2, 1982

	COUNTY COUNCIL					COUNTY BOARD OF EDUCATION				CO. SOIL WATER COMM.		
	DIST NO 001	DIST NO 002	DIST NO 003	DIST NO 004	DIST NO 005	DIST NO 002	DIST NO 003		DIST NO 005			
	(D) * JAMES PINKNEY	(D) * DON C SHARP	(D) * WASHINGTON BADGER	(D) * J W WALL JR	(D) * NORMAN LOFTON JR	(N) * BESSIE LAWTON	(N) * MANER TERRY	(N) MARY ALICE EDWARDS	(N) * CHARLIE CAVE	(P) * BERNARD DALEY	(P) * STEVE A LEWIS	(P) * WBEN OSWALD
PRECINCTS												
ALLENDALE NO. 1	0	501	0	0	0	495	0	0	0	375	356	368
ALLENDALE NO. 2	0	0	0	0	483	0	0	0	475	75	73	70
FAIRFAX NO. 1	0	0	0	148	0	0	0	0	0	76	87	77
FAIRFAX NO. 2	407	0	0	0	0	0	0	0	0	195	200	192
MART IN	0	0	228	0	0	0	113	168	0	99	97	104
SYCAMORE	0	0	0	149	0	0	0	0	0	98	107	96
ULMERS	0	0	0	97	0	0	0	0	0	47	51	59
WOODS	0	0	235	0	0	0	208	121	0	156	159	163
BARRIER FREE	0	0	0	0	0	0	0	0	0	0	0	0
ABSENTEE	2	5	7	5	3	5	11	1	3	15	14	15
COUNTY TOTALS	409	506	490	419	466	500	332	290	478	1,136	1,144	1,144

ANDERSON COUNTY
VOTES CAST IN GENERAL ELECTION
HELD IN SOUTH CAROLINA NOVEMBER 2, 1982

PRECINCTS	GOVERNOR			LIEUTENANT GOVERNOR			SECRETARY OF STATE			STATE TREASURER		
	(D) * DICK RILEY	(R) WILLIAM D WORKMAN JR	(W) MISC WRITE INS	(D) * MIKE DANIEL	(R) NORMA C RUSSELL	(W) MISC WRITE INS	(D) * JOHN T CAMPBELL	(L) JAN L CHAPMAN	(W) MISC WRITE INS	(D) * GRADY L PATTERSON JR	(L) THOMAS P WALDEMFELS	(W) MISC WRITE INS
APPLETON MILL	160	31	0	157	29	0	166	4	0	160	5	0
BARKER'S CREEK	56	17	0	51	21	0	69	4	0	66	0	0
BELTON	837	261	0	813	267	0	885	24	0	888	23	0
BISHOP'S BRANCH	169	35	0	142	61	0	179	11	0	181	9	0
BOWLING GREEN	37	17	0	35	19	0	41	5	0	45	3	0
BROADWAY	337	77	0	302	102	0	338	17	0	345	11	0
BUSHY CREEK	311	173	0	247	242	0	365	46	0	373	14	0
CEDAR GROVE	171	42	0	150	161	0	178	13	0	179	12	0
CENTERVILLE	1,164	428	0	1,042	547	0	1,214	55	0	1,212	51	0
CHIQUOLA MILL	166	26	0	157	32	0	170	10	0	170	10	0
CONCRETE	394	243	0	335	311	0	437	46	0	451	36	0
CORNER	34	9	0	31	11	0	34	1	0	33	2	0
CRAYTONVILLE	119	49	0	131	39	0	137	8	0	137	10	0
DENVER	83	38	0	73	47	0	93	6	0	91	7	0
EDGEWOOD	503	220	0	421	263	0	501	37	0	541	39	0
EQUINOX	85	9	0	81	9	0	82	4	0	83	3	0
FIVE FORKS	243	84	0	201	121	0	258	21	0	264	20	0
FLAT ROCK	244	88	0	221	105	0	247	14	0	265	10	0
FORK NO. 1	68	25	0	71	22	0	85	1	0	83	1	0
FORK NO. 2	107	69	0	98	78	0	125	12	0	125	14	0
FRIENDSHIP	116	32	0	114	33	0	128	10	0	129	7	0
GLUCK MILL	78	9	0	76	11	0	83	2	0	82	2	0
GREEN POND	303	162	0	323	170	0	395	24	0	389	20	0
GROVE SCHOOL	55	14	1	55	18	0	64	7	0	66	3	0
HALL	164	44	0	138	63	0	172	11	0	171	11	0
HAMMOND SCHOOL	51	18	0	49	22	0	60	3	0	57	5	0
HIGH POINT	115	35	0	101	49	0	135	9	0	137	5	0
HOMELAND PARK	696	160	0	644	206	0	742	43	0	743	32	0
HONEA PATH	493	127	0	487	139	0	464	16	0	537	15	0
HOPEWELL	318	158	0	285	187	0	362	33	0	359	19	0
IVA	202	46	0	183	62	0	218	8	0	213	8	0
JACKSON MILL	225	48	0	199	65	0	250	5	0	247	4	0
LAFRANCE	109	21	0	100	28	0	118	1	0	119	3	0
MCADAMS	57	3	0	49	11	0	57	2	0	56	5	0
MELTON	62	27	0	61	28	0	70	6	0	70	5	0
MT. TABOR	319	105	0	280	142	0	346	23	0	344	19	0
MOUNTAIN CREEK	151	32	0	142	42	0	158	8	0	154	7	0
NEAL'S CREEK	585	95	0	526	149	0	599	26	0	604	22	0
ORR MILL	285	232	0	272	47	0	278	7	0	276	3	0
PELZER NO. 1	92	15	0	88	10	0	99	3	0	100	1	0
PELZER NO. 4	139	26	0	113	31	0	148	7	0	149	3	0
PENDLETON	422	198	0	428	225	0	733	21	0	685	21	0
PIEDMONT	183	44	0	173	51	0	189	10	0	196	8	0
PIERCETOWN	103	44	0	98	44	0	113	12	0	113	9	0
RIVERSIDE-TOXAWAY	12	7	0	14	6	0	15	2	0	13	0	0
ROCK MILL	273	119	0	250	142	0	292	22	0	291	23	0
ROCK SPRING	179	57	0	161	38	0	195	9	0	174	7	0
SANDY SPRINGS	198	74	0	173	95	0	213	20	0	221	17	0
SHIRLEY'S STORE	164	48	0	149	63	0	197	12	0	180	19	0
SIMPSONVILLE	316	80	0	191	105	0	230	19	0	238	16	0
STARR	135	45	0	121	55	0	148	15	0	151	13	0
THREE & TWENTY	165	94	0	147	113	0	192	21	0	188	25	0
TONEY CREEK	65	10	0	63	13	0	66	4	0	71	7	0
TOWNVILLE	78	17	0	68	25	0	81	8	0	80	9	0

WALKER-MCELMOYL	95	56	0	95	57	0	112	13	0	118	7	0
WEST PELZER	270	63	0	246	87	0	281	8	0	285	7	0
WEST SAVANNAH	77	25	0	67	34	0	81	8	0	78	9	0
WHITE PLAINS	255	98	0	237	109	0	279	21	0	283	17	0
WILLIAMSTON	695	177	1	631	186	0	702	23	0	712	21	0
WILLIAMSTN MILL	181	44	0	164	58	0	184	4	0	184	18	0
WRIGHT'S SCHOOL	138	34	0	126	45	0	141	9	0	147	10	0
ANDERSON W1 P1	356	131	0	321	161	0	356	21	0	358	17	0
ANDERSON W1 P2	473	201	0	412	251	0	481	25	0	479	18	0
ANDERSON W2 P1	329	118	0	292	144	0	330	8	0	329	11	0
ANDERSON W2 P2	573	244	0	514	284	0	541	30	0	582	23	0
ANDERSON W3 P1	293	66	0	236	81	0	263	15	0	267	11	0
ANDERSON W3 P2	237	56	0	220	69	0	237	7	0	237	7	0
ANDERSON W4 P1	260	28	0	245	39	0	264	14	0	266	9	0
ANDERSON W4 P2	249	17	0	330	25	0	230	8	0	227	8	0
ANDERSON W5 P1	167	28	0	150	44	0	164	7	0	166	5	0
ANDERSON W5 P2	384	11	0	376	12	0	375	5	0	376	5	0
ANDERSON W6 P1	321	124	0	289	146	0	330	16	0	336	13	0
ANDERSON W6 P2	212	20	0	201	28	0	203	14	0	209	8	0
BARRIER FREE	0	0	0	0	0	0	0	0	0	0	0	0
ABSENTEE	189	87	0	183	89	0	224	12	0	225	13	0
COUNTY TOTALS	18,106	5,785	3	16,631	6,911	0	18,969	1,031	1	19,181	889	1

ANDERSON COUNTY
VOTES CAST IN GENERAL ELECTION
HELD IN SOUTH CAROLINA NOVEMBER 2, 1982

PRECINCTS	ATTORNEY GENERAL			COMPTROLLER GENERAL			STATE SUPT. OF EDUCATION			ADJUTANT GENERAL		
	(D) * TREADWELL TRAVIS	(R) DONALD I. MYERS	(W) MISC WRITE INS	(D) * EARLE E. MORRIS, JR	(L) RICHARD WINCHELL	(W) MISC WRITE INS	(D) * CHARLIE G. WILLIAMS	(R) P. T. WILLIAMS	(W) MISC WRITE INS	(D) * MARION MARCHANT	(R) JOSEPH BROWN E	(W) MISC WRITE INS
APPLETON MILL	150	37	0	164	6	0	161	25	0	158	23	0
BARKER'S CREEK	51	20	0	69	0	0	62	11	0	57	16	0
BELTON	750	317	0	866	24	0	847	192	0	820	214	0
BISHOP'S BRANCH	150	51	0	175	12	0	169	39	0	159	42	0
BOWLING GREEN	37	15	0	41	4	0	39	12	0	36	16	0
BROADWAY	282	123	0	236	13	0	314	85	0	303	94	0
BUSHY CREEK	220	257	0	356	49	0	305	165	0	292	190	0
CEDAR GROVE	140	49	0	181	14	0	167	36	0	145	62	0
CENTERVILLE	942	604	0	1,165	65	0	1,073	412	0	1,032	418	0
CHIQUOLA MILL	163	29	0	176	7	0	175	15	0	169	19	0
CONCRETE	315	320	0	425	50	0	377	244	0	343	219	0
CORNER	32	10	0	35	0	0	35	7	0	333	9	0
CRAYTONVILLE	114	54	0	140	10	0	140	25	0	121	42	0
DOYLES	67	50	0	86	12	0	80	37	0	81	35	0
EDGEWOOD	349	353	0	532	39	0	453	217	0	431	258	0
EQUINOX	82	11	0	83	3	0	84	7	0	82	7	0
FIVE FORKS	201	120	0	253	30	0	233	87	0	210	105	0
FLAT ROCK	199	124	0	264	15	0	244	80	0	220	97	0
FORK NO. 1	64	26	0	82	2	0	79	9	0	69	25	0
FORK NO. 2	85	86	0	127	12	0	116	54	0	105	65	0
FRIENDSHIP	107	39	0	126	11	0	124	22	0	116	23	0
GLUCK MILL	49	16	0	84	1	0	80	5	0	75	8	0
GREEN POND	275	211	0	381	26	0	342	143	0	330	148	0
GROVE SCHOOL	48	24	0	66	4	0	62	8	0	58	12	0
HALL	139	59	0	166	13	0	147	48	0	141	53	0
HAMMOND SCHOOL	42	29	0	61	8	0	58	13	0	51	17	0
HIGH POINT	107	41	0	136	5	0	130	19	0	119	33	0
HOMELAND PARK	605	243	0	726	36	0	684	145	0	670	166	0
HONEA PATH	663	434	0	537	16	0	520	74	0	492	107	0
HOPEWELL	221	240	0	338	30	0	309	146	0	253	195	0
IVA	180	59	0	212	11	0	206	37	0	192	52	0
JACKSON MILL	213	54	0	241	8	0	233	28	0	220	44	0
LAFRANCE	101	28	0	117	3	0	115	19	0	104	18	0
MCADAMS	54	5	0	58	2	0	59	1	0	54	6	0
MELTON	55	37	0	68	6	0	65	21	0	55	33	0
MT. TABOR	271	137	0	318	25	0	319	91	0	290	123	0
MOUNTAIN CREEK	330	52	0	155	6	0	145	35	0	139	39	0
NEAL'S CREEK	322	146	0	608	19	0	567	99	0	571	99	0
ORR MILL	259	47	0	272	10	0	277	31	0	262	38	0
PELZER NO. 1	87	20	0	100	4	0	99	15	0	92	14	0
PELZER NO. 4	128	36	0	148	4	0	137	33	0	135	29	0
PENDLETON	686	220	0	920	24	0	804	180	0	679	190	0
PIEDMONT	167	47	0	191	8	0	190	28	0	180	34	0
PIERCETOWN	87	60	0	109	11	0	109	39	0	95	51	0
RIVERSIDE-TOXAWY	11	8	0	15	0	0	16	3	0	12	8	0
ROCK MILL	199	186	0	289	26	0	256	118	0	231	150	0
ROCK SPRING	163	36	0	176	8	0	170	26	0	168	31	0
SANDY SPRINGS	158	110	0	207	117	0	194	61	0	158	87	0
SHIRLEY'S STORE	138	128	0	180	9	0	166	46	0	158	51	0
SIMPSONVILLE	171	129	0	224	20	0	202	88	0	184	103	0
SMARR	137	142	0	162	11	0	144	30	0	132	40	0
THREE & TWENTY	127	132	0	182	26	0	163	87	0	148	104	0
TONEY CREEK	55	20	0	70	3	0	66	8	0	64	11	0
TOWNVILLE	67	26	0	80	7	0	79	12	0	74	18	0

WALKER-MCELMOYL	80	71	0	111	11	0	100	50	0	93	57	0
WEST PELZER	249	78	0	287	7	0	277	47	0	259	64	0
WEST SAVANNAH	34	65	0	78	9	0	71	27	0	71	25	0
WHITE PLAINS	215	136	0	278	13	0	261	84	0	226	115	0
WILLIAMSTON	624	201	0	696	30	0	617	142	0	640	148	0
WILLIAMSTN MILL	175	44	0	160	9	0	186	35	0	142	30	0
WRIGHT'S SCHOOL	111	22	0	139	102	0	147	23	0	126	40	0
ANDERSON W1 P1	294	178	0	360	20	0	341	120	0	318	146	0
ANDERSON W1 P2	366	279	0	458	20	0	438	187	0	431	199	0
ANDERSON W2 P1	262	157	0	326	41	0	303	102	0	296	111	0
ANDERSON W2 P2	432	352	0	660	50	0	517	225	0	494	260	0
ANDERSON W3 P1	226	89	0	258	23	0	256	50	0	249	61	0
ANDERSON W3 P2	196	87	0	235	12	0	224	39	0	216	59	0
ANDERSON W4 P1	246	37	0	260	12	0	257	25	0	214	27	0
ANDERSON W4 P2	213	26	0	235	5	0	216	25	0	216	20	0
ANDERSON W5 P1	159	34	0	167	6	0	159	30	0	164	28	0
ANDERSON W5 P2	373	8	0	378	2	0	379	12	0	372	7	0
ANDERSON W6 P1	268	158	0	334	16	0	326	90	0	303	113	0
ANDERSON W6 P2	206	24	0	24	12	0	202	17	0	202	17	0
BARRIER FREE	0	0	0	8	0	0	0	0	0	0	0	0
ABSENTEE	174	180	0	216	18	0	189	83	0	187	93	0
COUNTY TOTALS	15,527	7,617	0	18,650	1,307	0	17,798	5,028	1	17,144	5,839	0

ANDERSON COUNTY
VOTES CAST IN GENERAL ELECTION
HELD IN SOUTH CAROLINA NOVEMBER 2, 1982

PRECINCTS	COMM. OF AGRICULTURE			REPRESENTATIVE IN CONGRESS DIST NO 003		
	(D) • TINDAL, LES	(R) PATRICK, G BRYAN	(W) WRITE-INS, MISC	(D) • DERRICK, BUTLER	(L) DAVIS, GORDON T	(W) WRITE-INS, MISC
APPLETON MILL	145	39	0	170	8	0
BARKER'S CREEK	33	40	0	67	0	0
BELTON	657	400	0	907	39	0
BISHOP'S BRANCH	125	75	0	184	11	1
BOWLING GREEN	28	26	0	41	7	0
BROADWAY	273	132	0	345	14	0
BUSHY CREEK	176	304	0	371	45	0
CEDAR GROVE	118	96	0	1,140	24	0
CENTERVILLE	811	714	0	172	83	0
CHIQUOLA MILL	148	33	0	451	32	0
CONCRETE	217	414	0	36	54	0
CORNER	53	20	0	145	1	0
CRAYTONVILLE	93	74	0	91	10	0
DENVER	64	52	0	956	6	0
EDGEWOOD	271	429	0	82	24	0
EQUINOX	81	10	0	266	4	0
FIVE FORKS	180	142	0	266	25	1
FLAT ROCK	174	141	0	84	19	0
FORK NO. 1	49	42	0	130	4	0
FORK NO. 2	84	89	0	125	14	0
FRIENDSHIP	81	62	0	83	1	0
GLUCK MILL	66	19	0	376	37	0
GREEN POND	237	251	0	62	8	0
GROVE SCHOOL	50	42	0	175	15	1
HALL	122	91	0	58	4	0
HAMMOND SCHOOL	37	31	0	136	8	0
HIGH POINT	79	75	0	724	37	0
HONEA PATH	604	235	0	495	16	1
HONEAND PARK	395	207	0	334	59	0
HOPEWELL	172	298	0	219	14	0
IVA	157	88	0	549	10	0
JACKSON MILL	171	94	0	122	0	0
LAFRANCE	94	39	0	56	2	0
MCADAMS	48	12	0	88	0	0
MELTON	54	39	0	353	30	0
MT. TABOR	222	193	0	165	6	0
MOUNTAIN CREEK	120	59	0	614	19	0
NEAL'S CREEK	463	212	0	286	14	0
ORR MILL	250	48	0	103	1	0
PELZER NO. 1	81	28	0	150	3	0
PELZER NO. 4	134	41	0	498	18	0
PENDLETON	396	300	0	194	14	0
PIEDMONT	142	75	0	118	9	0
PIERCETOWN	71	75	0	11	2	0
RIVERSIDE-TOXAW	8	11	0	297	34	0
ROCK MILL	171	214	0	183	8	0
ROCK SPRING	159	46	0	222	19	0
SANDY SPRINGS	179	133	0	178	13	0
SHIRLEY'S STORE	116	95	0	226	24	0
SIMPSONVILLE	140	154	0	146	31	0
STARR	82	97	0	185	31	0
THREE & TWENTY	82	175	0	67	3	0
TONEY CREEK	43	32	0	80	10	0
TOWNVILLE	52	40	0	121	14	0
WALKER-MCELMOYL	244	82	0	296	10	0
WEST PELZER	234	101	0	82	4	0
WEST SAVANNAH	59	42	0	284	27	0
WHITE PLAINS	182	168	0	713	29	0
WILLIAMSTON	552	269	0	210	7	0
WILLIAMSTN MILL	135	84	0	745	15	0
WRIGHT'S SCHOOL	78	70	0	385	17	0
ANDERSON W1 P1	251	222	0	490	33	0
ANDERSON W1 P2	467	369	0	344	15	0
ANDERSON W2 P1	512	207	0	574	64	0
ANDERSON W2 P2	300	451	0	268	24	0
ANDERSON W3 P1	220	90	0	268	9	0
ANDERSON W3 P2	138	100	0	251	11	0
ANDERSON W4 P1	250	34	0	233	5	0
ANDERSON W4 P2	216	59	0	168	6	0
ANDERSON W5 P1	121	39	0	386	1	0
ANDERSON W5 P2	345	17	0	352	16	0
ANDERSON W6 P1	228	195	0	207	15	0
ANDERSON W6 P2	195	19	0	0	5	0
BARRIER FREE	0	0	0	218	20	0
ABSENTEE	133	120	0			
COUNTY TOTALS	13,457	9,558	0	19,854	1,269	5

ANDERSON COUNTY
VOTES CAST IN GENERAL ELECTION
HELD IN SOUTH CAROLINA NOVEMBER 2, 1982

PRECINCTS	HOUSE OF REPRESENTATIVES DIST NO 011 (D) • MICHAEL S GUILEDGE	HOUSE OF REPRESENTATIVES DIST NO 011 (W) MISC WRITE-INS	PROBATE JUDGE (D) • MARTHA NEWTON	PROBATE JUDGE (R) LARRY RICHARDSON	PROBATE JUDGE (W) MISC WRITE-INS
APPLETON MILL	0	0	142	21	0
BARKER'S CREEK	0	0	60	10	0
BELTON	0	0	809	236	0
BISHOP'S BRANCH	0	0	148	53	0
BOWLING GREEN	0	0	44	10	0
BROADWAY	0	0	312	72	0
BUSHY CREEK	0	0	269	204	0
CEDAR GROVE	0	0	150	52	0
CENTERVILLE	0	0	1,096	429	0
CHIQUOLA MILL	0	0	183	12	0
CONCRETE	0	0	237	325	0
CORNER	27	0	31	6	0
CRAYTONVILLE	0	0	142	21	0
DENVER	0	0	85	28	0
EDGEWOOD	0	0	414	283	0
EQUINOX	0	0	81	7	0
FIVE FORKS	0	0	220	83	0
FLAT ROCK	233	0	249	55	0
FORK NO. 1	0	0	79	12	0
FORK NO. 2	0	0	122	48	0
FRIENDSHIP	0	0	108	32	0
GLUCK MILL	0	0	39	8	0
GREEN POND	0	0	352	114	0
GROVE SCHOOL	63	0	59	9	0
HALL	1	0	151	41	0
HAMMOND SCHOOL	0	0	43	25	0
HIGH POINT	0	0	113	33	0
HOMELAND PARK	0	0	707	127	0
HONEA PATH	0	0	481	100	0
HOPEWELL	0	0	284	186	0
IVA	0	0	230	44	0
JACKSON MILL	8	0	251	15	0
LAFRANCE	0	0	104	14	0
MCADAMS	0	0	55	5	0
MELTON	0	0	55	31	0
MT. TABOR	0	0	203	92	0
MOUNTAIN CREEK	14	0	144	30	0
NEAL'S CREEK	0	0	249	99	0
ORR MILL	0	0	281	27	0
PELZER NO. 1	0	0	91	8	0
PELZER NO. 4	0	0	134	26	0
PENDLETON	0	0	679	188	0
PIEDMONT	0	0	169	33	0
PITCHETOWN	0	0	98	39	0
RIVERSIDE-TOXAWAY	0	0	10	9	0
ROCK MILL	0	0	248	115	0
ROCK SPRING	0	0	141	23	0
SANDY SPRINGS	0	0	189	63	0
SHIRLEY'S STORE	0	0	165	37	0
SIMPSONVILLE	0	0	179	97	0
STARR	143	0	139	24	0
THREE & TWENTY	0	0	167	140	0
TOWEY CREEK	0	0	66	8	0
TOWNVILLE	0	0	74	10	0
WALKER-MCELHOYL	0	0	91	30	0
WEST PELZER	0	0	0	0	0
WEST SAVANNAH	73	0	80	21	0
WHITE PLAINS	0	0	238	99	0
WILLIAMSTON	0	0	646	166	0
WILLIAMSTN MILL	0	0	184	30	0
WRIGHT'S SCHOOL	0	0	145	27	0
ANDERSON W1 P1	0	0	331	144	0
ANDERSON W1 P2	0	0	345	178	0
ANDERSON W2 P1	0	0	306	121	0
ANDERSON W2 P2	0	0	487	284	0
ANDERSON W3 P1	0	0	245	61	0
ANDERSON W3 P2	0	0	233	49	0
ANDERSON W4 P1	0	0	252	28	0
ANDERSON W4 P2	0	0	214	17	0
ANDERSON W5 P1	0	0	133	30	0
ANDERSON W5 P2	0	0	453	13	0
ANDERSON W6 P1	0	0	316	115	0
ANDERSON W6 P2	0	0	192	19	0
BARRIER FREE	0	0	0	0	0
ABSENTEE	11	0	192	80	0
COUNTY TOTALS	707	1	16,786	5,453	2

ANDERSON COUNTY
VOTES CAST IN GENERAL ELECTION
HELD IN SOUTH CAROLINA NOVEMBER 2, 1982

PRECINCTS	HOUSE OF REPRESENTATIVES																					
	DIST NO 001		DIST NO 002		DIST NO 006			DIST NO 007			DIST NO 008			DIST NO 009			DIST NO 010					
	(D) * DUKE CLEVELAND		(D) * ROBERT N MCELLAN		(D) * CHRIS PRACHT		(W) MISC WRITE-INS	(D) * TOM ERVIN J		(W) MISC WRITE-INS	(D) * E HARRY AGNEW		(W) MISC WRITE-INS	(D) * PATRICK B HARRIS		(W) MISC WRITE-INS	(D) * M J COOPER	(R) CARL N LUND		(W) MISC WRITE-INS	
APPLETON MILL	0		0		125		0	0		0	23		0	0		0	0	0		0		
BARKER'S CREEK	0		0		0		0	69		0	0		0	11		0	0	0		0		
BELTON	0		0		0		0	932		0	0		0	0		0	135	0		0		
BISHOP'S BRANCH	0		0		0		0	0		0	0		0	39		0	8	0		0		
BOWLING GREEN	0		0		0		0	203		0	0		0	132		0	30	18		0		
BROADWAY	0		0		0		0	0		0	0		0	0		0	0	0		0		
BUSHY CREEK	0		0		0		0	2		0	0		0	175		0	0	0		0		
CEDAR GROVE	0		0		0		0	0		0	978		0	0		0	0	0		0		
CENTERVILLE	0		0		269		0	0		0	0		0	0		0	309	26		0		
CHIQUOLA MILL	0		0		0		0	188		0	0		0	0		0	0	0		0		
CONCRETE	0		0		0		0	0		0	0		0	0		0	0	0		0		
CORNER	0		0		0		0	155		3	0		0	0		0	0	0		0		
CRAYTONVILLE	0		0		83		0	0		0	0		0	274		0	0	0		0		
DENVER	0		0		265		1	0		0	0		0	0		0	0	0		0		
EDGEWOOD	0		0		270		0	0		0	0		0	0		0	0	0		0		
EQUINOX	0		0		225		0	0		0	0		0	0		0	0	0		0		
FIVE FORKS	0		0		0		0	0		0	89		0	0		0	0	0		0		
FLAT ROCK	0		0		0		0	0		0	0		0	0		0	0	0		0		
FORK NO. 1	0		0		0		0	0		0	0		0	0		0	0	0		0		
FORK NO. 2	136		0		0		0	132		0	89		0	0		0	0	0		0		
FRIENDSHIP	0		0		0		0	0		0	81		0	0		0	0	0		0		
GLUCK MILL	0		0		0		0	0		0	403		5	0		0	0	0		0		
GREEN POND	0		0		0		0	0		0	0		0	0		0	0	0		0		
GROVE SCHOOL	0		0		0		0	152		1	3		0	0		0	0	0		0		
HALL	0		0		0		0	0		0	0		0	56		2	0	0		0		
HAMMOND SCHOOL	0		0		0		0	143		0	0		0	0		0	0	0		0		
HIGH POINT	0		0		0		0	0		0	726		0	0		0	0	0		0		
HOMELAND PARK	0		0		0		0	562		0	0		0	0		0	0	0		0		
HONEA PATH	0		0		340		0	0		0	0		0	0		0	0	0		0		
HOPEWELL	0		0		0		0	256		0	0		0	0		0	0	0		0		
IVA	0		0		0		0	244		0	0		0	0		0	0	0		0		
JACKSON MILL	0		0		101		0	0		0	0		0	0		0	0	0		0		
LAFRANCE	0		0		0		0	58		0	0		0	0		0	0	0		0		
MCADAMS	0		0		61		0	0		0	0		0	0		0	0	0		0		
MILTON	0		0		267		2	0		0	59		0	0		0	0	0		0		
MT TABOR	0		0		0		0	0		0	0		0	0		0	0	0		0		
MOUNTAIN CREEK	0		0		0		0	177		0	159		0	243		0	0	0		0		
NEAL'S CREEK	0		0		0		0	0		0	278		0	0		0	91	11		0		
OAK MILL	0		0		0		0	0		0	0		0	0		0	144	10		0		
PELZER NO. 1	0		0		0		0	0		0	0		0	0		0	631	25		0		
PELZER NO. 4	0		0		0		0	0		0	0		0	0		0	177	33		0		
PENDLETON	0		0		0		0	0		0	0		0	0		0	0	0		0		
PIEDMONT	0		0		0		0	0		0	0		0	18		0	0	0		0		
PIERCETOWN	0		0		0		0	0		0	0		0	0		0	0	0		0		
RIVERSIDE-TOXAW	0		0		0		0	0		0	316		0	0		0	0	0		0		
ROCK MILL	0		0		0		0	178		0	0		0	0		0	0	0		0		
ROCK SPRING	0		0		182		0	0		0	0		0	0		0	0	0		0		
SANDY SPRINGS	0		0		0		0	180		0	0		0	0		0	196	88		0		
SHIRLEY'S STORE	0		0		0		0	0		0	0		0	0		0	0	0		0		
STRAWSONVILLE	0		0		0		0	0		0	0		0	0		0	142	97		0		
STARR	0		0		0		0	0		0	0		0	120		0	0	0		0		
THREE & TWENTY	0		0		0		0	58		0	0		0	0		0	0	0		0		
TONEY CREEK	0		78		0		0	0		0	0		0	0		0	0	0		0		
TOWNVILLE	0		0		0		0	0		0	0		0	0		0	0	0		0		

WALKER-MCELMOYL	0	0	0	0	0	0	0	0	0	0	0	0	54	94	0	0	0	0
WEST PELZER	0	0	0	0	0	0	0	0	0	0	0	0	247	60	0	0	0	0
WEST SAVANNAH	0	0	0	0	0	0	0	0	0	0	0	0	0	0	0	0	0	0
WHITE PLAINS	0	0	39	0	0	0	0	0	0	0	0	0	212	77	0	0	0	0
WILLIAMSTON	0	0	0	0	0	0	0	0	0	0	165	0	309	77	0	0	0	0
WILLIAMSTN MILL	0	0	0	0	0	0	0	0	0	0	16	0	172	31	0	0	0	0
WRIGHT'S SCHOOL	0	0	0	0	158	0	0	0	0	0	0	0	0	0	0	0	0	0
ANDERSON W1 P1	0	0	368	0	0	0	0	0	0	0	0	0	0	0	0	0	0	0
ANDERSON W1 P2	0	0	98	0	0	0	0	0	0	0	385	0	0	0	0	0	0	0
ANDERSON W2 P1	0	0	0	0	0	0	0	0	0	0	350	0	0	0	0	0	0	0
ANDERSON W2 P2	0	0	0	0	0	0	0	0	0	0	552	0	0	0	0	0	0	0
ANDERSON W3 P1	0	0	0	0	0	0	0	0	0	0	258	0	0	0	0	0	0	0
ANDERSON W3 P2	0	0	0	0	0	0	0	0	0	0	249	0	0	0	0	0	0	0
ANDERSON W4 P1	0	0	0	0	0	0	0	0	0	0	247	0	0	0	0	0	0	0
ANDERSON W4 P2	0	0	0	0	0	0	0	0	0	0	226	0	0	0	0	0	0	0
ANDERSON W5 P1	0	0	161	0	0	0	0	0	0	0	0	0	0	0	0	0	0	0
ANDERSON W5 P2	0	0	375	0	0	0	0	0	0	0	0	0	0	0	0	0	0	0
ANDERSON W6 P1	0	0	338	0	0	0	0	0	0	0	0	0	0	0	0	0	0	0
ANDERSON W6 P2	0	0	197	0	0	0	0	0	0	0	0	0	0	0	0	0	0	0
BARRIER FREE	0	0	0	0	0	0	0	0	0	0	0	0	0	0	0	0	0	0
ABSENTEE	2	2	50	0	24	0	32	0	79	0	33	11	0	0	0	0	0	0
COUNTY TOTALS	138	80	3,623	7	3,871	5	3,147	8	3,487	2	3,402	1,264	1	0	0	0	0	0

ANDERSON COUNTY
VOTES CAST IN GENERAL ELECTION
HELD IN SOUTH CAROLINA NOVEMBER 2, 1982

	COUNTY COUNCIL										
	DIST NO 001		DIST NO 002		DIST NO 003			DIST NO 004		DIST NO 005	
PRECINCTS	(D) *FRED G ALEXANDER	(R) MARGARET B SPRADLIN	(D) *PRUELL GILREATH	(R) MIKE CUIAN	(D) *ROBERT L WILES	(R) FRANCES SEIDLER	(W) MISC WRITE-INS	(D) *DAN RHODES	(R) DAVID GEORGE	(D) *A M LYNCH	(W) MISC WRITE-INS
APPLETON MILL	0	0	0	0	0	6	0	149	22	0	0
BARKER'S CREEK	0	0	0	0	65	0	0	0	0	0	0
BELTON	0	0	0	0	835	195	0	125	78	0	0
BISHOP'S BRANCH	0	0	0	0	0	0	0	0	0	0	0
BOWLING GREEN	0	0	37	16	0	0	0	0	0	0	0
BROADWAY	0	0	294	110	0	0	0	0	0	0	0
BUSHY CREEK	257	221	0	0	0	0	0	0	0	0	0
CEDAR GROVE	0	0	122	63	19	5	0	223	144	935	0
CENTERVILLE	0	0	0	0	0	0	0	0	0	0	0
CHIQUOLA MILL	0	0	0	0	117	13	0	0	0	0	0
CONCRETE	225	343	0	0	0	0	0	0	0	0	0
CORNER	0	0	0	0	36	7	0	0	0	0	0
CRAYTONVILLE	0	0	0	0	143	17	0	0	0	0	0
DENVER	0	0	0	0	0	0	0	57	63	0	0
EDGEWOOD	54	107	176	187	0	0	0	0	0	0	0
EQUINOX	0	0	0	0	0	0	0	72	17	0	0
FIVE FORKS	0	0	0	0	0	0	0	156	160	0	0
FLAT ROCK	0	0	0	0	282	42	0	0	0	0	0
FORK NO. 1	0	0	0	0	0	0	0	0	0	89	0
FORK NO. 2	0	0	0	0	0	0	0	0	0	140	0
FRIENDSHIP	0	0	0	0	125	17	0	0	0	0	0
GLUCK MILL	0	0	0	0	76	3	0	0	0	399	3
GREEN POND	0	0	0	0	0	0	0	0	0	0	0
GROVE SCHOOL	0	0	0	0	70	3	0	0	0	0	0
HALL	0	0	0	0	174	27	0	0	0	0	0
HARMOND SCHOOL	0	0	37	29	0	0	0	0	0	0	0
HIGH POINT	0	0	0	0	105	36	4	0	0	735	0
HOMELAND PARK	0	0	0	0	0	0	0	0	0	0	0
HONEA PATH	0	0	0	0	514	74	0	0	0	0	0
HOPEWELL	145	31	0	0	0	0	0	0	0	0	0
IVA	0	0	0	0	222	31	0	0	0	0	0
JACKSON MILL	0	0	0	0	253	15	0	0	0	0	0
LAFRANCE	0	0	0	0	0	0	0	82	43	0	0
MCADAMS	0	0	0	0	57	2	0	0	0	0	0
MELTON	0	0	0	0	0	0	0	40	44	0	0
MT. TABOR	0	0	0	0	0	0	0	242	172	0	0
MOUNTAIN CREEK	0	0	0	0	156	17	0	0	0	0	0
NEAL'S CREEK	0	0	39	205	0	0	0	0	0	65	0
ORR MILL	0	7	0	0	0	0	0	0	0	274	0
PELZER NO. 1	93	0	0	0	0	0	0	0	0	0	0
PELZER NO. 4	140	13	0	0	0	0	0	632	268	0	0
PENDLETON	0	0	0	0	0	0	0	0	0	0	0
PIEDMONT	178	35	0	0	0	0	0	0	0	0	0
PIERCETOWN	83	58	0	0	0	0	0	0	0	0	0
RIVERSIDE-TOXAW	0	0	0	13	0	0	0	0	0	306	0
ROCK MILL	0	0	0	0	0	0	0	0	0	0	0
ROCK SPRING	0	0	0	0	161	19	0	0	0	0	0
SANDY SPRINGS	0	0	0	0	0	0	0	122	149	0	0
SHIRLEY'S STORE	0	0	0	0	159	4	0	0	0	0	0
SIMPSONVILLE	203	75	0	0	0	0	0	0	0	0	0
STARR	0	0	0	0	152	16	0	0	0	0	0
THREE & TWENTY	34	69	0	0	0	0	0	122	93	0	0
TONEY CREEK	0	0	0	0	66	4	0	0	0	75	0
TOWNVILLE	0	0	0	0	0	0	0	0	0	0	0

WALKER-MCELMOYL	0	0	0	0	0	0	0	89	62	0	0
WEST PELZER	0	0	0	0	0	0	0	0	0	0	0
WEST SAVANNAH	0	0	0	0	73	23	0	0	0	0	0
WHITE PLAINS	213	133	0	0	0	0	0	0	0	0	0
WILLIAMSTON	663	173	0	0	0	0	0	0	0	0	0
WILLIAMSTN MILL	179	31	0	0	13	4	0	0	0	0	0
WRIGHT'S SCHOOL	0	0	0	0	149	19	1	0	0	0	0
ANDERSON W1 P1	62	49	0	0	0	0	0	234	135	0	0
ANDERSON W1 P2	54	82	293	232	0	0	0	0	0	0	0
ANDERSON W2 P1	0	0	279	156	0	0	0	0	0	0	0
ANDERSON W2 P2	0	0	363	425	0	0	0	0	0	0	0
ANDERSON W3 P1	0	0	216	91	0	0	0	0	0	0	0
ANDERSON W3 P2	0	0	229	62	0	0	0	0	0	0	0
ANDERSON W4 P1	0	0	233	33	0	0	0	0	0	0	0
ANDERSON W4 P2	0	0	178	60	0	0	0	0	0	0	0
ANDERSON W5 P1	0	0	0	0	0	0	0	63	10	87	0
ANDERSON W5 P2	0	0	0	0	0	0	0	0	0	355	0
ANDERSON W6 P1	0	0	0	0	0	0	0	269	153	0	0
ANDERSON W6 P2	0	0	0	0	0	0	0	196	22	0	0
BARRIER FREE	0	0	0	0	0	0	0	0	0	0	0
ABSENTEE	27	20	49	38	17	10	0	40	28	41	0
COUNTY TOTALS	2,619	1,726	2,904	1,720	4,069	648	5	2,913	1,663	3,501	5

ANDERSON COUNTY
VOTES CAST IN GENERAL ELECTION
HELD IN SOUTH CAROLINA NOVEMBER 2, 1982

PRECINCTS	COUNTY BOARD OF EDUCATION														
	DIST NO 006					DIST NO 007				DIST NO 011					
	(N) FRANCES C HUTCHINSON	(N) VERNON L SAUNDERS	(N) HARRISON TUCKER JR	(N) * J M WINGO	(W) MISC WRITE-INS	(N) * WILLIAM CLARY JR	(N) CALHOUN COLE J	(N) BOBBY L WALLS	(W) MISC WRITE-INS	(N) * GEORGE H DURHAM JR	(N) EDGAR C WEST JR	(W) MISC WRITE-INS			
APPLETON MILL	23	26	15	51	0	35	42	35	0	77	29	0			
BARKER'S CREEK	5	8	17	20	0	21	5	17	0	31	19	0			
BELTON	162	116	136	136	0	268	131	40	0	347	146	0			
BISHOP'S BRANCH	29	35	14	76	0	59	30	51	0	93	37	0			
BOWLING GREEN	13	4	13	12	1	17	15	9	0	33	13	0			
BROADWAY	47	71	47	126	0	116	88	70	0	192	88	0			
BUSHY CREEK	54	74	70	106	0	135	57	96	0	299	126	0			
CEDAR GROVE	15	11	82	48	0	92	28	40	0	152	35	0			
CENTERVILLE	297	152	230	400	0	491	354	137	0	657	341	0			
CHIQUOLA MILL	23	37	39	49	0	79	22	36	0	90	55	0			
CONCRETE	119	132	96	47	0	258	59	95	0	360	167	0			
CORNER	1	4	1	9	0	3	5	8	0	12	5	0			
CRAYTONVILLE	41	8	14	62	0	59	33	39	0	87	43	0			
DENVER	9	18	4	67	0	30	31	37	0	63	18	0			
EDGEWOOD	73	60	42	384	0	262	158	200	0	340	125	0			
EQUINOX	14	9	10	37	0	24	17	26	0	45	28	0			
FIVE FORKS	13	30	13	198	0	96	68	70	0	154	77	0			
FLAT ROCK	26	37	24	106	0	67	49	75	0	118	65	0			
FORK NO. 1	9	6	2	30	0	13	31	12	0	30	15	0			
FORK NO. 2	33	21	24	46	0	31	56	32	0	78	40	0			
FRIENDSHIP	14	16	14	24	0	55	4	9	0	49	25	0			
GLUCK MILL	4	4	7	22	0	13	13	12	0	19	10	0			
GREEN POND	83	68	42	190	0	155	109	111	3	239	82	0			
GROVE SCHOOL	4	3	11	15	0	9	12	13	0	23	12	0			
HALL	44	36	31	49	0	61	45	50	0	99	62	0			
HAMMOND SCHOOL	1	6	15	40	0	15	17	12	0	36	10	0			
HIGH POINT	15	19	12	56	0	48	32	19	0	72	31	0			
HOMELAND PARK	107	114	92	317	0	182	181	266	0	409	204	0			
HONEA PATH	97	55	82	63	0	181	76	18	0	197	83	0			
HOPEWELL	43	23	48	312	0	207	91	116	0	343	83	0			
IVA	28	27	27	94	0	66	58	43	0	101	72	0			
JACKSON MILL	31	22	25	91	0	68	39	54	0	112	56	0			
LAFRANCE	4	11	4	56	0	30	17	14	0	55	14	0			
MCADAMS	5	7	7	54	0	23	17	11	0	38	13	0			
MELTON	2	14	3	155	0	29	16	24	0	53	17	0			
MT. TABOR	44	60	36	46	0	129	78	73	0	217	57	0			
MOUNTAIN CREEK	21	37	16	244	0	36	33	44	0	66	45	0			
NEAL'S CREEK	48	195	43	55	0	210	155	125	0	339	158	0			
ORR MILL	35	70	33	25	0	66	52	27	0	105	44	0			
PELZER NO. 1	14	10	35	52	0	38	21	15	0	83	17	0			
PELZER NO. 4	16	24	52	34	0	67	28	24	0	134	20	0			
PENDLETON	136	97	95	136	0	230	106	38	0	317	111	1			
PIEDMONT	31	29	26	44	0	57	22	38	0	132	61	0			
PIERCETOWN	15	23	22	61	0	46	32	37	0	121	20	0			
RIVERSIDE-TOXWY	1	0	3	14	0	7	3	3	0	12	6	0			
ROCK MILL	106	56	10	142	0	127	64	89	0	215	83	0			
ROCK SPRING	21	47	26	48	0	78	30	25	0	92	46	0			
SANDY SPRINGS	28	32	16	123	0	66	54	84	0	136	48	0			
SHIRLEY'S STORE	30	24	27	90	0	51	57	51	0	129	37	0			
SIMPSONVILLE	42	39	42	63	0	102	41	40	0	176	81	0			
STARR	10	22	20	97	0	52	26	80	0	112	36	0			
THREE & TWENTY	45	58	49	46	0	91	30	70	0	210	66	0			
TONEY CREEK	4	5	7	7	0	11	3	8	0	25	9	0			
TOWNVILLE	17	6	18	37	0	25	17	33	0	54	19	0			

WALKER-MCELMOYL	10	13	10	74	0	51	21	21	0	28	18	0
WEST PELZER	34	25	43	7	0	68	31	9	0	181	50	0
WEST SAVANNAH	8	17	5	13	0	16	10	18	0	18	10	0
WHITE PLAINS	44	42	73	86	0	130	47	57	0	224	82	0
WILLIAMSTON	137	100	240	53	0	269	155	18	0	416	136	0
WILLIAMSTN MILL	53	18	69	5	0	83	34	7	0	133	27	0
WRIGHT'S SCHOOL	22	13	28	72	0	53	22	50	0	90	41	0
ANDERSON W1 P1	85	41	65	140	0	140	124	26	0	194	93	0
ANDERSON W1 P2	113	40	87	255	0	242	211	33	0	297	144	0
ANDERSON W2 P1	55	30	49	143	0	125	86	31	0	164	84	0
ANDERSON W2 P2	141	43	121	253	0	268	237	64	0	361	191	0
ANDERSON W3 P1	33	39	41	158	0	76	97	81	0	177	64	0
ANDERSON W3 P2	53	45	39	87	0	89	58	30	0	155	48	0
ANDERSON W4 P1	22	115	17	80	0	62	62	61	0	123	67	0
ANDERSON W4 P2	18	97	15	68	0	43	67	46	0	101	73	0
ANDERSON W5 P1	19	50	14	73	0	49	54	43	0	90	58	0
ANDERSON W5 P2	39	167	30	48	0	79	117	60	0	154	94	0
ANDERSON W6 P1	56	22	48	163	0	121	95	47	0	184	76	0
ANDERSON W6 P2	34	51	23	54	0	36	58	38	0	89	42	0
BARRIER FREE	0	0	0	0	0	0	0	0	0	0	0	0
ABSENTEE	33	64	18	108	0	90	54	49	0	135	51	0
COUNTY TOTALS	3,161	3,150	2,924	6,827	1	6,877	4,502	3,550	3	11,093	4,658	2

ANDERSON COUNTY
VOTES CAST IN GENERAL ELECTION
HELD IN SOUTH CAROLINA NOVEMBER 2, 1982

PRECINCTS	COUNTY BOARD OF EDUCATION											
	DIST NO 033			DIST NO 044			DIST NO 055					
	(N) * THOMAS LOUIS DOBBINS	(N) FRANK D SMITH	(W) MISC WRITE-INS	(N) * FRED G DOBBIAS	(N) RUFUS J LINGEFELT	(W) MISC WRITE-INS	(N) JOHN BONE	(N) * G NELL GERRARD	(N) B A WENTZ	(W) MISC WRITE-INS
APPLETON MILL	68	34	0	86	23	0	32	92	35	0
BARKER'S CREEK	23	20	0	35	10	0	9	32	9	0
BELTON	281	182	0	357	127	0	240	195	25	0
BISHOP'S BRANCH	70	55	0	141	50	0	22	55	43	0
BOWLING GREEN	25	16	0	35	7	0	8	30	3	0
BROADWAY	134	127	0	223	54	0	57	184	50	0
BUSHY CREEK	150	143	0	212	81	0	69	154	61	0
CEDAR GROVE	87	69	0	136	24	0	22	101	32	0
CENTERVILLE	539	414	0	779	286	0	388	571	137	0
CHIQUOLA MILL	65	54	0	116	32	0	46	60	29	0
CONCRETE	162	216	0	319	102	0	133	189	87	0
CORNER	18	20	0	16	3	0	5	8	2	0
CRAYTONVILLE	67	59	0	103	22	0	28	78	19	0
DENVER	46	29	0	86	16	0	17	45	16	0
EGGEMOOD	305	222	0	352	103	0	217	338	196	0
EQUINOX	52	19	0	61	10	0	13	65	4	0
FIVE FORKS	114	106	0	225	47	0	37	113	67	0
FLAT ROCK	77	224	0	137	44	0	47	98	40	0
FORK NO. 1	32	21	0	73	21	0	6	35	12	0
FORK NO. 2	34	44	0	121	33	0	19	71	29	0
FRIENDSHIP	48	21	0	54	7	0	19	42	8	0
GLUCK MILL	16	13	0	22	0	0	19	40	9	0
GREEN POND	182	126	0	270	54	0	47	300	89	0
GROVE SCHOOL	22	47	0	30	4	0	5	80	8	0
HALL	85	104	0	137	25	0	37	85	33	0
HAMMOND SCHOOL	34	10	0	36	5	0	9	33	7	0
HIGH POINT	46	55	0	85	20	0	18	40	22	0
HOMELAND PARK	279	344	0	491	129	0	147	457	133	0
HONEA PATH	181	109	0	248	57	0	146	118	18	0
HOPEWELL	202	190	0	314	101	0	125	205	80	0
IVA	108	138	0	156	24	0	42	100	30	0
JACKSON MILL	110	130	0	83	30	0	11	87	33	0
LAFRANCE	40	19	0	43	8	0	9	30	17	0
MCADAMS	22	30	0	63	18	0	4	38	4	0
MELTON	47	19	0	254	119	0	46	50	13	0
MT. TABOR	154	104	0	279	86	0	23	168	60	0
MOUNTAIN CREEK	80	70	0	399	131	0	143	76	140	0
NEAL'S CREEK	285	187	0	142	31	0	19	270	19	0
ORR MILL	88	71	0	85	16	0	22	77	13	0
PELZER NO. 1	40	37	0	114	10	0	44	40	20	0
PELZER NO. 4	58	61	0	383	154	0	186	183	40	0
PENDLETON	268	143	0	107	16	0	41	54	21	0
PIEDMONT	62	59	0	97	21	0	22	80	14	0
PIERCETOWN	55	63	0	113	2	0	4	80	2	0
RIVERSIDE-TOXWY	8	7	0	232	57	0	47	205	54	1
ROCK MILL	161	123	0	64	28	0	38	68	23	0
ROCK SPRING	44	57	0	192	58	0	24	97	49	0
SANDY SPRINGS	95	76	0	131	33	0	26	109	22	0
SHIRLEY'S STORE	72	87	0	153	44	0	9	73	41	0
SIMPSONVILLE	94	91	0	142	10	0	18	98	24	0
STARR	21	161	0	153	48	0	47	112	4	0
THREE & TWENTY	100	87	0	62	1	0	3	66	9	0
TONEY CREEK	17	7	0	21	0	0	13	34	0	0
TOWNVILLE	41	34	0	70	26	0				

WALKER-MCELMOYL	31	15	0	119	23	0	8	28	11	0
WEST PELZER	68	44	0	85	28	0	57	44	6	0
WEST SAVANNAH	34	53	1	19	9	0	6	18	5	0
WHITE PLAINS	112	100	0	134	54	0	45	117	45	0
WILLIAMSTON	268	185	0	342	123	0	233	220	20	0
WILLIAMSTN MILL	92	37	0	105	26	0	77	44	7	0
WRIGHT'S SCHOOL	78	48	0	123	10	0	20	96	15	0
ANDERSON W1 P1	174	128	0	236	85	0	116	116	40	0
ANDERSON W1 P2	238	189	0	293	145	0	260	194	42	0
ANDERSON W2 P1	160	94	0	187	68	0	125	127	12	0
ANDERSON W2 P2	294	244	0	378	202	0	268	282	170	0
ANDERSON W3 P1	150	105	0	200	43	0	65	150	53	0
ANDERSON W3 P2	112	78	0	152	47	0	85	96	18	0
ANDERSON W4 P1	109	75	0	164	36	0	44	118	41	0
ANDERSON W4 P2	106	64	0	138	40	0	55	69	48	0
ANDERSON W5 P1	90	58	0	120	30	0	34	83	34	0
ANDERSON W5 P2	118	127	0	176	74	0	72	117	87	0
ANDERSON W6 P1	164	96	0	204	61	0	104	164	16	0
ANDERSON W6 P2	72	0	0	55	31	0	45	96	29	0
BARRIER FREE	0	0	0	0	0	0	0	0	0	0
ABSENTEE	79	105	0	153	41	0	50	105	55	0
COUNTY TOTALS	8,123	6,857	5	12,019	3,590	1	4,766	8,315	2,749	13

ANDERSON COUNTY
VOTES CAST IN GENERAL ELECTION
HELD IN SOUTH CAROLINA NOVEMBER 2, 1982

PRECINCTS	SCHOOL TRUSTEE DIST NO 002 (N) * JAN H HOLLIDAY	(N) EARL F MATHIS SR	(N) JUDY M MCKINLEY	(N) JOSEPH M ROBINSON	(N) MACK G ROBINSON	(W) MISC WRITE-INS	DIST NO 003 (N) * JIMMIE R MCGEE	(N) KERRY LYNN MORTON	(W) MISC WRITE-INS	DIST NO 005 (N) BOB BAKER	(N) * JOE D BOLT	(W) MISC WRITE-INS
APPLETON MILL	22	3	5	30	13	0	0	0	0	62	130	1
BAKER'S CREEK	452	273	136	50	35	0	0	0	0	0	0	0
BELTON	0	0	0	0	0	0	0	0	0	0	0	0
BISHOP'S BRANCH	0	0	0	0	0	0	0	0	0	53	165	0
BOWLING GREEN	69	38	7	4	39	0	0	0	0	0	0	0
BROADWAY	0	0	0	0	0	0	0	0	0	561	620	0
BUSHY CREEK	0	0	0	0	0	0	0	0	0	0	0	0
CEDAR GROVE	0	0	0	0	0	0	0	0	0	0	0	0
CENTERVILLE	27	28	8	38	9	0	0	0	0	0	0	0
CHIQUOLA MILL	0	0	0	0	0	0	41	0	0	0	0	0
CONCRETE	0	0	0	0	3	0	0	0	0	0	0	0
CORNER	55	44	24	30	0	0	0	0	0	392	299	0
CRAYTONVILLE	0	0	0	0	0	0	0	0	0	38	54	0
DENVER	0	0	0	0	0	0	0	0	0	0	0	0
EDGEWOOD	0	0	0	0	0	0	232	96	0	0	0	0
EQUINOX	0	0	0	0	0	0	0	0	0	0	0	0
FIVE FORKS	0	0	0	0	0	0	0	0	0	0	0	0
FLAT ROCK	0	0	0	0	0	0	0	0	0	0	0	0
FORK NO. 1	0	0	0	0	0	0	0	0	0	19	62	0
FORK NO. 2	44	21	22	25	32	0	0	0	0	174	300	0
FRIENDSHIP	0	0	0	0	0	0	0	7	0	0	0	0
GLUCK MILL	0	0	0	0	0	0	62	0	0	21	44	0
GREEN POND	0	0	0	0	0	0	156	50	0	0	0	0
GROVE SCHOOL	0	0	0	0	0	0	0	0	0	0	0	0
HALL	0	0	0	0	0	0	0	0	0	0	0	0
HAMMOND SCHOOL	0	0	0	0	0	0	0	0	0	0	0	0
HIGH POINT	65	9	26	23	26	0	29	15	0	242	532	0
HOMELAND PARK	132	83	46	141	88	0	0	0	0	247	203	0
HONEA PATH	0	0	0	0	0	0	250	38	0	0	0	0
HOPEWELL	0	0	0	0	0	0	227	40	0	0	0	0
IVA	0	0	0	0	0	0	0	0	0	0	0	0
JACKSON MILL	0	0	0	0	0	0	0	0	0	0	0	0
LAFRANCE	12	1	2	23	2	0	0	0	0	0	0	0
MCADAMS	0	0	0	0	0	0	0	0	0	0	0	0
MELTON	0	0	0	0	0	0	95	56	0	94	21	0
MT. TABOR	0	0	0	0	0	0	0	0	0	75	34	0
MOUNTAIN CREEK	48	47	85	10	10	0	0	0	0	0	132	0
NEAL'S CREEK	0	0	0	0	0	0	0	0	0	0	0	0
OAK MILL	0	0	0	0	0	0	0	0	0	0	0	0
PELZER NO. 1	0	0	0	0	0	0	0	0	0	0	0	0
PELZER NO. 4	0	0	0	0	0	0	0	0	0	0	0	0
PENDLETON	0	0	0	0	0	0	0	0	0	0	0	0
PIEDMONT	0	0	0	0	0	0	0	0	0	12	7	0
PIERCETOWN	0	0	0	0	0	0	0	0	0	126	226	0
RIVERSIDE-TOXAWAY	0	0	0	0	0	0	13	0	0	0	0	0
ROCK MILL	68	93	35	0	0	0	0	0	0	0	0	0
ROCK SPRING	0	0	0	0	0	0	0	0	0	0	0	0
SANDY SPRINGS	78	51	68	0	0	0	0	0	0	0	0	0
SHIRLEY'S STORE	0	0	0	0	0	0	14	37	0	0	0	0
SIMPSONVILLE	0	0	0	0	0	0	0	0	0	0	0	0
STARR	0	0	0	0	0	0	0	0	0	0	0	0
THREE & TWENTY	35	0	16	0	2	0	0	0	0	0	0	0
TONEY CREEK	0	0	0	0	0	0	0	0	0	0	0	0
TOWNVILLE	0	0	0	0	0	0	0	0	0	0	0	0

WALKER-MCELMOYL	0	0	0	0	0	0	0	0	0	0	0	0
WEST PELZER	0	0	0	0	0	0	0	0	0	0	0	0
WEST SAVANNAH	0	0	0	0	0	0	53	44	2	0	0	0
WHITE PLAINS	0	0	0	0	0	0	0	0	0	0	0	0
WILLIAMSTON	0	0	0	0	0	0	0	0	0	0	0	0
WILLIAMSTN MILL	0	0	0	0	0	0	0	0	0	0	0	0
WRIGHT'S SCHOOL	57	13	51	19	27	3	0	0	0	0	0	0
ANDERSON W1 P1	0	0	0	0	0	0	0	0	0	202	172	0
ANDERSON W1 P2	0	0	0	0	0	0	0	0	0	361	208	0
ANDERSON W2 P1	0	0	0	0	0	0	0	0	0	190	198	0
ANDERSON W2 P2	0	0	0	0	0	0	0	0	0	381	287	0
ANDERSON W3 P1	0	0	0	0	0	0	0	0	0	100	212	1
ANDERSON W3 P2	0	0	0	0	0	0	0	0	0	77	173	0
ANDERSON W4 P1	0	0	0	0	0	0	0	0	0	81	158	0
ANDERSON W4 P2	0	0	0	0	0	0	0	0	0	75	148	0
ANDERSON W5 P1	0	0	0	0	0	0	0	0	0	53	129	0
ANDERSON W5 P2	0	0	0	0	0	0	0	0	0	96	269	0
ANDERSON W6 P1	0	0	0	0	0	0	0	0	0	141	196	0
ANDERSON W6 P2	0	0	0	0	0	0	0	0	0	72	164	0
BARRIER FREE	0	0	0	0	0	0	0	0	0	0	0	0
ABSENTEE	4	7	0	1	2	0	5	2	0	60	90	0
COUNTY TOTALS	1,170	685	551	398	429	12	1,304	397	7	4,019	5,233	10

ANDERSON COUNTY
VOTES CAST IN GENERAL ELECTION
HELD IN SOUTH CAROLINA NOVEMBER 2, 1982

PRECINCTS	SCHOOL TRUSTEE														
	DIST NO 011				DIST NO 015			DIST NO 042			DIST NO 044				
	(N) * GARY G FOWLER	(N) JESSE F HUNSINGER	(N) JOE E JAMES	(W) MISC WRITE-INS	(N) * C DALE MARTIN	(N) NADINE G WILLIAMS	(N) JOE K WILSON	(N) * CHARLES ROBERT GRIFFIN	(N) RUFUS G REVIS	(W) MISC WRITE-INS	(N) GEORGE W CURTIS JR	(N) * THOMAS LEE MARTIN	(N) WILLIE SEVIN MATTHEWS		
APPLETON MILL	0	0	0	0	0	0	0	0	0	0	0	0	0		
BARKER'S CREEK	0	0	0	0	0	0	0	0	0	0	0	0	0		
BELTON	0	0	0	0	0	0	0	119	55	0	49	81	67		
BISHOP'S BRANCH	0	0	0	0	0	0	0	0	0	0	0	0	0		
BOWLING GREEN	27	16	9	0	22	9	20	0	0	0	0	0	0		
BROADWAY	4	1	3	0	1	5	1	0	0	0	0	0	0		
BUSHY CREEK	232	122	115	0	209	116	87	0	0	0	0	0	0		
CEDAR GROVE	160	34	24	0	94	50	72	0	0	0	0	0	0		
CENTERVILLE	0	0	0	0	0	0	0	0	0	0	0	0	0		
CHIQUOLA MILL	0	0	0	0	223	167	107	0	0	0	0	0	0		
CONCRETE	289	183	118	4	0	0	0	0	0	0	22	64	19		
CORNER	0	0	0	0	0	0	0	65	42	0	0	0	0		
CRAYTONVILLE	0	0	0	0	0	0	0	0	0	0	0	0	0		
DENVER	0	0	0	0	0	0	0	178	110	0	41	185	67		
EDGEWOOD	0	0	0	0	0	0	0	0	0	0	0	0	0		
EQUINOX	0	0	0	0	0	0	0	41	65	0	13	49	6		
FIVE FORKS	0	0	0	0	0	0	0	91	73	0	38	105	19		
FLAT ROCK	0	0	0	0	0	0	0	0	0	0	0	0	0		
FORK NO. 1	0	0	0	0	0	0	0	0	0	0	0	0	0		
FORK NO. 2	0	0	0	0	0	0	0	0	0	0	0	0	0		
FRIENDSHIP	0	0	0	0	0	0	0	0	0	0	0	0	0		
GLUCK MILL	0	0	0	0	0	0	0	0	0	0	0	0	0		
GREEN POND	0	0	0	0	0	0	0	0	0	0	0	0	0		
GROVE SCHOOL	0	0	0	0	0	0	0	0	0	0	0	0	0		
HALL	0	0	0	0	0	0	0	0	0	0	0	0	0		
HAMMOND SCHOOL	0	0	0	0	0	0	0	0	0	0	0	0	0		
HIGH POINT	0	0	0	0	0	0	0	0	0	0	0	0	0		
HOMELAND PARK	0	0	0	0	0	0	0	0	0	0	0	0	0		
HONEA PATH	4	4	1	0	0	0	0	0	0	0	0	0	0		
HOPEWELL	0	0	0	0	0	0	0	0	0	0	0	0	0		
IVA	0	0	0	0	0	0	0	74	41	0	25	56	26		
JACKSON MILL	0	0	0	0	0	0	0	0	0	0	0	0	0		
LAFRANCE	0	0	0	0	0	0	0	0	0	0	0	0	0		
MCADAMS	0	0	0	0	0	0	0	44	23	0	14	49	26		
MELTON	0	0	0	0	0	0	0	241	162	0	63	181	118		
MT. TABOR	0	0	0	0	0	0	0	0	0	0	0	0	0		
MOUNTAIN CREEK	0	0	0	0	0	0	0	0	0	0	0	0	0		
NEAL'S CREEK	0	0	0	0	0	0	0	0	0	0	0	0	0		
ORR MILL	0	0	0	0	0	0	0	0	0	0	0	0	0		
PELZER NO. 1	53	26	27	0	51	18	35	0	0	0	0	0	0		
PELZER NO. 4	86	45	26	0	82	25	39	398	227	0	167	219	220		
PENDLETON	0	0	0	0	0	0	0	0	0	0	0	0	0		
PIEDMONT	52	44	125	0	74	42	42	0	0	0	0	0	0		
PIERCETOWN	72	39	28	0	61	39	31	0	0	0	0	0	0		
RIVERSIDE-TOWNY	0	0	0	0	0	0	0	0	0	0	0	0	1		
ROCK MILL	0	0	0	0	0	0	0	0	0	0	0	0	0		
ROCK SPRING	0	0	0	0	0	0	0	153	106	0	52	162	33		
SANDY SPRINGS	0	0	0	0	0	0	0	0	0	0	0	0	0		
SHIRLEY'S STORE	98	85	72	0	101	63	66	0	0	0	0	0	0		
SIMPSONVILLE	0	0	0	0	0	0	0	0	0	0	0	0	0		
STARR	139	86	72	0	116	75	42	47	40	0	24	53	12		
THREE & TWENTY	5	4	3	0	1	0	0								
TONEY CREEK	0	0	0	0	0	0	0								
TOWNVILLE															

WALKER-MCELMOYL	0	0	0	0	0	0	0	0	0	0	47	91	12
WEST PELZER	189	45	48	0	98	48	63	0	0	0	0	0	0
WEST SAVANNAH	0	0	0	0	0	0	0	0	0	0	0	0	0
WHITE PLAINS	154	86	94	1	142	106	68	0	0	0	0	0	0
WILLIAMSTON	301	164	104	0	260	272	181	0	0	0	0	0	0
WILLIAMSTN MILL	104	31	7	0	85	29	61	0	0	0	0	0	0
WRIGHT'S SCHOOL	0	0	0	0	0	0	0	0	0	0	0	0	1
ANDERSON W1 P1	0	0	0	0	0	0	0	0	0	0	0	0	0
ANDERSON W1 P2	0	0	0	0	0	0	0	0	0	0	0	0	0
ANDERSON W2 P1	0	0	0	0	0	0	0	0	0	0	0	0	0
ANDERSON W2 P2	0	0	0	0	0	0	0	0	0	0	0	0	0
ANDERSON W3 P1	0	0	0	0	0	0	0	0	0	0	0	0	0
ANDERSON W3 P2	0	0	0	0	0	0	0	0	0	0	0	0	0
ANDERSON W4 P1	0	0	0	0	0	0	0	0	0	0	0	0	0
ANDERSON W4 P2	0	0	0	0	0	0	0	0	0	0	0	0	0
ANDERSON W5 P1	0	0	0	0	0	0	0	0	0	0	0	0	0
ANDERSON W5 P2	0	0	0	0	0	0	0	0	0	0	0	0	0
ANDERSON W6 P1	0	0	0	0	0	0	0	0	0	0	0	0	0
ANDERSON W6 P2	0	0	0	0	0	0	0	0	0	0	0	0	0
BARRIER FREE	0	0	0	0	0	0	0	0	0	0	6	24	14
ABSENTEE	23	8	10	0	12	12	12	28	13	0	6	24	14
COUNTY TOTALS	1,993	1,025	815	6	1,634	1,082	934	1,499	937	2	561	1,322	641

ANDERSON COUNTY
VOTES CAST IN GENERAL ELECTION
HELD IN SOUTH CAROLINA NOVEMBER 2, 1982

PRECINCTS	SCHOOL TRUSTEE														
	DIST NO 045			DIST NO 052		DIST NO 055		DIST NO 056							
	(N) * LEE MCPHERSON	(N) BENJAMIN L SMITH	(W) MISC WRITE-INS	(N) DOROTHY D ROBERTSON	(N) * ALFRED STRINGER JR	(N) N JUANITA KAY	(N) * CYNTHIA W WILFORD	(N) WILLIAM S BARNETTE	(N) JOHNNIE S GEORGE	(N) * WILLIAM FRANK KELLAM	(N) LARRY M ROBERTSON	(N) WILLIAM V TRANNELL			
APPLETON MILL	0	0	0	0	0	0	0	0	0	0	0	0			
BARKER'S CREEK	0	0	0	0	0	0	0	0	0	0	0	0			
BELTON	0	0	0	0	0	0	0	0	0	0	0	0			
BISHOP'S BRANCH	89	73	0	0	0	0	0	0	0	0	0	0			
BOWLING GREEN	0	0	0	58	59	0	0	24	11	19	15	39			
BROADWAY	0	0	0	0	0	0	0	0	0	0	0	0			
BUSHY CREEK	0	0	0	0	0	0	0	0	0	0	0	0			
CEDAR GROVE	0	0	0	0	0	0	0	0	0	0	0	0			
CENTERVILLE	0	0	0	0	0	0	0	0	0	0	0	0			
CHIQUOLA MILL	0	0	0	0	0	0	0	0	0	0	0	0			
CONCRETE	0	0	0	0	0	0	0	0	0	0	0	0			
CORNER	0	0	0	0	0	0	0	0	0	0	0	0			
CRAYTONVILLE	0	0	0	0	0	0	0	0	0	0	0	0			
DENVER	49	54	0	0	0	0	0	28	84	128	20	113			
EDGEWOOD	0	0	0	0	0	0	0	0	0	0	0	0			
EQUINOX	0	0	0	0	0	0	0	0	0	0	0	0			
FIVE FORKS	154	121	0	0	0	0	0	0	0	0	0	0			
FLAT ROCK	0	0	0	0	0	0	0	0	0	0	0	0			
FORK NO. 1	26	37	0	0	0	0	0	0	0	0	0	0			
FORK NO. 2	82	69	0	0	0	0	0	0	0	0	0	0			
FRIENDSHIP	0	0	0	0	0	0	0	0	0	0	0	0			
GLUCK MILL	0	0	0	16	67	0	0	0	0	0	0	0			
GREEN POND	0	0	0	0	0	0	0	0	0	0	0	0			
GROVE SCHOOL	0	0	0	0	0	0	0	0	0	0	0	0			
HALL	0	0	0	0	0	0	0	11	7	13	4	28			
HAMMOND SCHOOL	0	0	0	0	0	0	0	0	0	0	0	0			
HIGH POINT	0	0	0	0	0	0	0	0	0	0	0	0			
HOMELAND PARK	0	0	0	128	366	0	0	0	0	0	0	0			
HONEA PATH	0	0	0	0	0	0	0	41	132	148	23	100			
HOPEWELL	0	0	0	0	0	0	0	0	0	0	0	0			
IVA	0	0	0	0	0	0	0	0	0	0	0	0			
JACKSON MILL	0	0	0	0	0	0	0	0	0	0	0	0			
LAFRANCE	45	49	0	0	0	0	0	0	0	0	0	0			
MCADAMS	0	0	0	0	0	0	0	0	0	0	0	0			
MELTON	48	41	0	0	0	0	0	0	0	0	0	0			
MT. TABOR	183	145	0	0	0	0	0	0	0	0	0	0			
MOUNTAIN CREEK	0	0	0	253	222	0	0	0	0	0	0	0			
NEAL'S CREEK	0	0	0	103	30	87	41	0	0	0	0	0			
ORR MILL	0	0	0	0	0	0	0	0	0	0	0	0			
PELZER NO. 1	0	0	0	0	0	0	0	0	0	0	0	0			
PELZER NO. 4	0	0	0	0	0	0	0	0	0	0	0	0			
PENDLETON	256	223	0	0	0	0	0	0	0	0	0	0			
PIEDMONT	0	0	0	0	0	0	0	0	0	0	0	0			
PIERCETOWN	0	0	0	0	0	0	0	0	0	0	0	0			
RIVERSIDE-TOWNY	0	0	0	0	0	0	0	0	0	0	0	0			
ROCK MILL	0	0	0	0	0	0	0	0	0	0	0	0			
ROCK SPRING	0	0	0	0	0	0	0	0	0	0	0	0			
SANDY SPRINGS	84	149	0	0	0	0	0	0	0	0	0	0			
SHIRLEY'S STORE	0	0	0	0	0	0	0	0	0	0	0	0			
SIMPSONVILLE	0	0	0	0	0	0	0	0	0	0	0	0			
STARR	0	0	0	0	0	0	0	0	0	0	0	0			
THREE & TWENTY	0	0	0	0	0	0	0	0	0	0	0	0			
TONEY CREEK	0	0	0	0	0	0	0	0	0	0	0	0			
TOWNVILLE	43	36	0	0	0	0	0	0	0	0	0	0			

WALKER-MCELMOYL	0	0	0	0	0	0	0	0	0	0	0	0
WEST PELZER	0	0	0	0	0	0	0	0	0	0	0	0
WEST SAVANNAH	0	0	0	0	0	0	0	0	0	0	0	0
WHITE PLAINS	0	0	0	0	0	0	0	0	0	0	0	0
WILLIAMSTON	0	0	0	0	0	0	0	0	0	0	0	0
WILLIAMSTN MILL	0	0	0	0	0	0	0	0	0	0	0	0
WRIGHT'S SCHOOL	0	0	0	0	0	0	0	0	1	3	2	1
ANDERSON W1 P1	0	0	0	0	0	0	0	32	28	59	15	39
ANDERSON W1 P2	0	0	0	0	0	0	0	0	0	0	0	0
ANDERSON W2 P1	0	0	0	0	0	0	0	27	21	22	7	25
ANDERSON W2 P2	0	0	0	0	0	0	0	58	27	56	26	43
ANDERSON W3 P1	0	0	0	1	3	0	0	0	0	0	0	0
ANDERSON W3 P2	0	0	0	0	0	65	154	0	0	0	0	0
ANDERSON W4 P1	0	0	0	19	23	81	181	0	0	0	0	0
ANDERSON W4 P2	0	0	0	0	0	41	69	0	0	0	0	0
ANDERSON W5 P1	0	0	0	0	0	62	329	0	0	0	0	0
ANDERSON W5 P2	0	0	0	0	0	0	0	0	0	0	0	0
ANDERSON W6 P1	0	0	0	0	0	0	0	0	0	0	0	0
ANDERSON W6 P2	0	0	0	0	0	0	0	0	0	2	4	2
BARRIER FREE	0	0	0	0	0	0	0	0	0	0	0	0
ABSENTEE	24	15	0	8	7	22	13	3	3	2	4	2
COUNTY TOTALS	1,083	1,012	1	596	781	358	794	225	316	453	116	402

ANDERSON COUNTY
VOTES CAST IN GENERAL ELECTION
HELD IN SOUTH CAROLINA NOVEMBER 2, 1982

	FIRE DISTRICT TRUSTEE										CO. SCIL WATER CONN.			
PRECINCTS	(N) • GARY L ALEXANDER	(N) CLARENCE ALLEN	(N) • G L ALLEN	(N) WAYMON D BARNETTE	(N) CLIFFORD BROWN	(N) • FRED W CLIFFORD	(N) J W COBB	(N) THOMAS R GREER	(N) WILTON JONES	(N) H E REEVES	(P) • FREDY C MAJOR	(P) • G H MCCARLEY	(P) • DONALD B MCPHAIL	(W) MISC WRITE-INS
APPLETON MILL	0	0	0	0	0	0	0	0	0	0	76	70	76	0
BARKER'S CREEK	0	0	0	0	0	0	0	0	0	0	61	42	41	0
BELTON	0	0	0	0	0	0	0	0	0	0	478	452	457	0
BISHOP'S BRANCH	0	0	0	0	0	0	0	0	0	0	73	69	110	0
BOWLING GREEN	0	0	0	0	0	0	0	0	0	0	26	23	36	0
BROADWAY	0	0	0	0	0	0	0	0	0	0	165	155	185	0
BUSHY CREEK	0	0	0	0	0	0	0	0	0	0	277	207	216	0
CEDAR GROVE	0	0	0	0	0	0	0	0	0	0	113	85	121	0
CENTERVILLE	0	0	0	0	0	0	0	0	0	0	821	827	868	0
CHIQUOLA MILL	0	0	0	0	0	0	0	0	0	0	0	0	0	0
CONCRETE	0	0	0	0	0	0	0	0	0	0	346	280	268	0
CORNER	0	0	0	0	0	0	0	0	0	0	21	20	27	0
CRAYTONVILLE	0	0	0	0	0	0	0	0	0	0	132	0	68	0
DENVER	0	0	0	0	0	0	0	0	0	0	48	38	78	0
EDGEWOOD	0	0	0	0	0	0	0	0	0	0	294	302	431	0
EQUINOX	0	0	0	0	0	0	0	0	0	0	48	44	40	0
FIVE FORKS	0	0	0	0	0	0	0	0	0	0	105	111	194	0
FLAT ROCK	0	0	0	0	0	0	0	0	0	0	1	1	1	0
FORK NO. 1	0	0	0	0	0	0	0	0	0	0	62	55	71	0
FORK NO. 2	0	0	0	0	0	0	0	0	0	0	66	62	106	0
FRIENDSHIP	0	0	0	0	0	0	0	0	0	0	93	66	72	0
GLUCK MILL	0	0	0	0	0	0	0	0	0	0	40	36	40	0
GREEN POND	0	0	0	0	0	0	0	0	0	0	235	223	267	0
GROVE SCHOOL	0	0	0	0	0	0	0	0	0	0	37	37	47	0
HALL	0	0	0	0	0	0	0	0	0	0	94	81	120	0
HAMMOND SCHOOL	0	0	0	0	0	0	0	0	0	0	28	29	48	0
HIGH POINT	0	0	0	0	0	0	0	0	0	0	116	77	79	0
HOMELAND PARK	0	0	0	0	0	0	0	0	0	0	426	403	439	0
HONEA PATH	0	0	0	0	0	0	0	0	0	0	322	274	278	0
HOPEWELL	0	0	0	0	0	0	0	0	0	0	185	180	367	0
IVA	0	0	0	0	0	0	0	0	0	0	113	137	266	0
JACKSON MILL	0	0	0	0	0	0	0	0	0	0	127	136	152	0
LAFRANCE	0	0	0	0	0	0	0	0	0	0	41	41	68	0
MCADAMS	0	0	0	0	0	0	0	0	0	0	55	45	39	0
MELTON	0	0	0	0	0	0	0	0	0	0	41	39	56	0
MT. TABOR	0	0	0	0	0	0	0	0	0	0	169	159	207	0
MOUNTAIN CREEK	0	0	0	0	0	0	0	0	0	0	86	82	96	0
NEAL'S CREEK	0	0	0	0	0	0	0	0	0	0	310	285	323	0
ORR MILL	0	0	0	0	0	0	0	0	0	0	101	103	120	0
PELZER NO. 1	0	0	0	0	0	0	0	0	0	0	54	37	41	0
PELZER NO. 4	0	0	0	0	0	0	0	0	0	0	0	0	0	0
PENDLETON	0	0	0	0	0	0	0	0	0	0	351	356	371	0
PIEDMONT	100	44	85	29	72	136	13	17	89	44	135	89	82	0
PIERCETOWN	0	0	0	0	0	0	0	0	0	0	50	47	105	0
RIVERSIDE-TOXAW	0	0	0	0	0	0	0	0	0	0	8	7	10	0
ROCK MILL	0	0	0	0	0	0	0	0	0	0	195	183	217	0
ROCK SPRING	0	0	0	0	0	0	0	0	0	0	97	69	74	0
SANDY SPRINGS	30	9	22	11	18	28	9	9	20	23	105	87	157	0
SHIRLEY'S STORE	0	0	0	0	0	0	0	0	0	0	137	96	108	0
SIMPSONVILLE	0	0	0	0	0	0	0	0	0	0	164	102	100	0
STARR	0	0	0	0	0	0	0	0	0	0	0	0	0	0
THREE & TWENTY	0	0	0	0	0	0	0	0	0	0	158	150	164	0
TONEY CREEK	0	0	0	0	0	0	0	0	0	0	51	38	40	0
TOWNVILLE	0	0	0	0	0	0	0	0	0	0	48	53	61	0

WALKER-MCELHOYL	0	0	0	0	0	0	0	0	0	0	66	64	83	0
WEST PELZER	0	0	0	0	0	0	0	0	0	0	0	0	0	0
WEST SAVANNAH	0	0	0	0	0	0	0	0	0	0	41	37	51	0
WHITE PLAINS	0	0	0	0	0	0	0	0	0	0	173	130	174	0
WILLIAMSTON	0	0	0	0	0	0	0	0	0	0	391	367	382	0
WILLIAMSTN MILL	0	0	0	0	0	0	0	0	0	0	220	107	105	0
WRIGHT'S SCHOOL	0	0	0	0	0	0	0	0	0	0	135	80	93	0
ANDERSON W1 P1	0	0	0	0	0	0	0	0	0	0	213	224	264	0
ANDERSON W1 P2	0	0	0	0	0	0	0	0	0	0	366	357	412	0
ANDERSON W2 P1	0	0	0	0	0	0	0	0	0	0	228	200	227	0
ANDERSON W2 P2	0	0	0	0	0	0	0	0	0	0	0	0	0	0
ANDERSON W3 P1	0	0	0	0	0	0	0	0	0	0	151	134	179	0
ANDERSON W3 P2	0	0	0	0	0	0	0	0	0	0	115	125	176	0
ANDERSON W4 P1	0	0	0	0	0	0	0	0	0	0	0	0	0	0
ANDERSON W4 P2	0	0	0	0	0	0	0	0	0	0	98	69	83	0
ANDERSON W5 P1	0	0	0	0	0	0	0	0	0	0	76	73	92	0
ANDERSON W5 P2	0	0	0	0	0	0	0	0	0	0	145	106	116	0
ANDERSON W6 P1	0	0	0	0	0	0	0	0	0	0	216	218	243	0
ANDERSON W6 P2	0	0	0	0	0	0	0	0	0	0	57	35	41	0
BARRIER FREE	0	0	0	0	0	0	0	0	0	0	0	0	0	0
ABSENTEE	0	0	0	0	0	0	0	0	0	0	146	131	178	0
COUNTY TOTALS	130	53	107	40	90	164	22	25	109	67	10,258	9,056	10,906	11

BAMBERG COUNTY
VOTES CAST IN GENERAL ELECTION
HELD IN SOUTH CAROLINA NOVEMBER 2, 1982

	GOVERNOR			LIEUTENANT GOVERNOR			SECRETARY OF STATE			STATE TREASURER		
PRECINCTS	(D) * DICK RILEY	(R) WILLIAM D WORKMAN JR	(W) MISC WRITE INS	(D) * MIKE CAMPBELL	(R) NORMA C RUSSELL	(W) MISC WRITE INS	(D) * JOHN T CAMPBELL	(L) JAN L CHAPMAN	(W) MISC WRITE INS	(D) * GRADY L PATTERSON JR	(L) THOMAS P WALDENFELS	(W) MISC WRITE INS
COLSTON	73	44	0	86	30	0	102	2	0	102	1	0
ECISTO	112	36	0	114	36	0	126	5	0	123	5	0
EHRHARDT	234	130	0	253	115	0	292	14	0	279	14	0
EAST DENMARK	692	145	0	683	133	0	755	14	0	758	9	0
GOVAN	88	7	0	83	10	0	88	1	0	85	1	0
HIGHTOWERS MILL	30	9	0	25	14	0	30	0	0	30	0	0
HUNTER'S CHAPEL	63	37	0	67	34	0	85	4	0	85	4	0
KEARSE	38	16	0	36	16	0	86	4	0	47	0	0
LITTLE SWAMP	53	18	0	59	12	0	48	0	0	59	3	0
OLAR	124	72	0	148	54	0	61	4	0	172	3	0
SOUTH BAMBERG	596	138	0	586	135	0	175	4	0	639	19	0
WEST DENMARK	452	93	0	461	67	0	631	21	0	485	10	0
NORTH BAMBERG	458	265	0	521	194	0	489	10	0	620	12	0
BARRIER FREE	0	0	0	0	0	0	616	17	0	0	0	0
ABSENTEE	20	21	0	24	17	0	0	0	0	30	3	0
							32	1	0			
COUNTY TOTALS	3,034	1,031	0	3,146	867	0	3,531	97	0	3,514	84	0

BAMBERG COUNTY
VOTES CAST IN GENERAL ELECTION
HELD IN SOUTH CAROLINA NOVEMBER 2, 1982

PRECINCTS	ATTORNEY GENERAL			COMPTROLLER GENERAL			STATE SUPT. OF EDUCATION			ADJUTANT GENERAL		
	(D) * TRAVIS MEDLOCK	(R) DONALD V MYERS	(W) MISC WRITE INS	(D) * EARLE E MORRIS JR	(L) RICHARD WINCHELL	(W) MISC WRITE INS	(D) * CHARLIE G WILLIAMS	(R) PT WILLIAMS	(W) MISC WRITE INS	(D) * ESTON MARCHANT	(R) JOSEPH E BROWN	(W) MISC WRITE INS
COLSTON	62	52	0	102	1	0	99	16	0	91	24	0
ECISTO	88	58	0	120	5	0	107	32	0	76	63	0
EHRHARDT	205	142	0	272	10	0	266	69	0	170	197	0
EAST DENMARK	634	176	0	744	11	0	692	111	0	675	138	0
GOVAN	68	23	0	85	1	0	79	10	0	69	24	0
HIGHTOWERS MILL	23	13	0	30	0	0	31	5	0	24	10	0
HUNTER'S CHAPEL	61	39	0	86	2	0	74	23	0	60	40	0
KEARSE	34	18	0	47	1	0	40	11	0	17	36	0
LITTLE SWAMP	49	19	0	60	4	0	60	7	0	38	33	0
OLAR	135	67	0	179	2	0	149	40	0	104	93	0
SOUTH BAMBERG	555	152	0	627	19	0	614	94	0	373	144	0
WEST DENMARK	424	100	0	471	14	0	471	47	0	432	79	0
NORTH BAMBERG	394	316	0	500	11	0	558	133	0	435	276	0
BARRIER FREE	0	0	0	0	0	0	0	0	0	0	0	0
ABSENTEE	20	20	0	30	2	0	24	16	0	15	26	0
COUNTY TOTALS	2,752	1,195	0	3,353	83	0	3,264	614	0	2,779	1,183	0

BAMBERG COUNTY
VOTES CAST IN GENERAL ELECTION
HELD IN SOUTH CAROLINA NOVEMBER 2, 1982

PRECINCTS	COMM. OF AGRICULTURE			REP. IN CONGRESS DIST NO 002		HOUSE OF REP. DIST NO 090	COUNTY AUDITOR	COUNTY TREAS.	COUNTY COUNCIL DIST NO 002	COUNTY COUNCIL DIST NO 003	COUNTY COUNCIL DIST NO 006	COUNTY SUPT. OF ED.
	(D) * LESS TINDAL	(R) GRAHAM BRYAN PATRICK	(W) MISC WRITE INS	(D) * KEN PASSELY	(R) FLOYD D SPENCE	(D) * THOMAS N RHOAD	(D) * EVELYN W MCMILLAN	(D) * ANN M CLAYTON	(D) * LARRY D MCCUTCHEON	(D) * CLAYTON L JOLLY JR	(D) * WILLIAM H NIMMONS	(D) * MARTIN H BLACK
COLSTON	36	81	0	32	88	111	110	114	0	0	0	112
ECISTO	61	81	0	65	84	154	145	146	0	145	0	145
EHRHARDT	170	173	0	157	208	356	344	365	0	16	0	349
EAST DENMARK	506	306	0	522	323	681	668	674	22	0	0	669
GOVAN	65	26	0	64	30	87	86	87	0	0	88	86
HIGHTOWERS MILL	14	26	0	13	28	38	38	39	0	0	20	39
HUNTER'S CHAPEL	38	62	0	42	62	103	102	99	0	98	0	98
KEARSE	10	42	0	12	41	50	51	50	0	0	0	50
LITTLE SWAMP	37	32	0	26	46	73	70	71	0	70	0	66
OLAR	89	110	0	80	119	189	182	190	0	0	0	183
SOUTH BAMBERG	511	207	0	528	230	688	679	681	475	195	0	671
WEST DENMARK	378	150	0	401	155	531	517	526	0	0	322	526
NORTH BAMBERG	257	448	0	213	515	732	728	721	0	0	0	724
BARRIER FREE	0	0	0	0	0	0	0	0	0	0	0	0
ABSENTEE	11	23	0	8	33	37	39	41	7	5	0	39
COUNTY TOTALS	2,183	1,772	0	2,163	1,962	3,830	3,759	3,804	504	529	430	3,757

BARNWELL COUNTY
VOTES CAST IN GENERAL ELECTION
HELD IN SOUTH CAROLINA NOVEMBER 2, 1982

PRECINCTS	GOVERNOR			LIEUTENANT GOVERNOR			SECRETARY OF STATE			STATE TREASURER		
	(D) * RILEY DICK	(R) WORKMAN WILLIAM D JR	(W) WRITE INS MISC	(D) * DANIEL MIKE	(R) RUSSELL NORMA C	(W) WRITE INS MISC	(D) * CAMPBELL JOHN T	(L) CHAPMAN JAN L	(W) WRITE INS MISC	(D) * PATTERSON GRADY L JR	(L) WALDENFELS THOMAS P	(W) WRITE INS MISC
BARNWELL 1 A-C	235	143	0	263	115	0	289	58	0	293	17	0
BARNWELL 2 D-J	263	126	0	258	124	0	296	20	0	300	17	0
BARNWELL 3 K-R	282	161	0	285	150	0	339	29	0	339	27	0
BARNWELL 4 S-Z	213	127	0	226	106	0	259	22	0	274	14	0
BLACKVILLE A-J	310	68	0	303	68	0	319	13	0	316	10	0
BLACKVILLE K-Z	234	88	0	232	84	0	265	16	0	262	14	0
ELKO	95	24	0	85	25	0	107	3	0	104	2	0
FRIENDSHIP	65	45	0	135	41	0	92	6	0	88	9	0
KLINE	132	42	0	29	16	0	154	5	0	151	6	0
HEALING SPRINGS	22	23	0	99	63	0	37	5	0	37	2	0
HILDA	78	85	0	145	50	0	120	5	0	120	6	0
SNELLING	142	59	0	213	109	0	173	3	0	172	4	0
WILLISTON 1 A-F	228	101	0	224	91	0	254	19	0	251	16	0
WILLISTON 2 G-O	224	96	0	210	101	0	261	14	0	266	9	0
WILLISTON 3 P-Z	207	112	0	0	0	0	245	14	0	244	11	0
BARRIER FREE	0	0	0	0	0	0	0	0	0	0	0	0
ABSENTEE	10	13	0	9	16	0	18	0	0	16	1	0
COUNTY TOTALS	2,740	1,313	0	2,808	1,185	0	3,228	229	0	3,235	165	0

BARNWELL COUNTY
VOTES CAST IN GENERAL ELECTION
HELD IN SOUTH CAROLINA NOVEMBER 2, 1982

PRECINCTS	ATTORNEY GENERAL			COMPTROLLER GENERAL			STATE SUPT. OF EDUCATION			ADJUTANT GENERAL		
	(D) * TRAVIS MEDLOCK	(R) DONALD V MYERS	(W) MISC WRITE INS	(D) * EARLE E PERRIS JR	(L) RICHARD WINCHELL	(W) MISC WRITE INS	(D) * CHARLIE G WILLIAMS	(R) PT WILLIAMS	(W) MISC WRITE INS	(D) * ESTON MARCHANT	(R) JOSEPH B N E	(W) MISC WRITE INS
BARNWELL 1 A-C	219	152	0	286	19	0	275	95	0	261	106	0
BARNWELL 2 D-J	232	149	0	287	20	0	277	99	0	248	123	0
BARNWELL 3 K-R	251	178	0	334	27	0	319	107	0	304	116	0
BARNWELL 4 S-Z	191	139	0	269	15	0	254	78	0	239	88	0
BLACKVILLE A-J	287	80	0	319	9	0	322	42	0	289	65	0
BLACKVILLE K-Z	222	92	0	252	16	0	254	52	0	226	81	0
ELKO	84	30	0	104	3	0	102	11	0	97	20	0
FRIENDSHIP	75	35	0	89	8	0	80	31	0	74	34	0
KLINE	136	39	0	153	8	0	149	24	0	140	35	0
MEALING SPRINGS	29	16	0	35	3	0	35	11	0	33	12	0
MILDA	83	75	0	116	4	0	113	44	0	85	40	0
SWELLING	128	64	0	164	4	0	151	43	0	151	43	0
WILLISTON 1 A-F	200	122	0	249	17	0	239	77	0	235	81	0
WILLISTON 2 G-O	192	125	0	242	16	0	228	56	0	232	82	0
WILLISTON 3 P-Z	192	121	0	230	10	0	229	77	0	219	88	0
BARRIER FREE	0	0	0	0	0	0	0	0	0	0	0	0
ABSENTEE	12	12	0	17	1	0	20	5	0	17	7	0
COUNTY TOTALS	2,533	1,429	0	3,146	182	0	3,077	852	0	2,850	1,047	0

BARNWELL COUNTY
VOTES CAST IN GENERAL ELECTION
HELD IN SOUTH CAROLINA NOVEMBER 2, 1982

	COMM. OF AGRICULTURE			REP. IN CONGRESS		HOUSE OF REP.	PROBATE JUDGE	COUNTY AUDITOR	COUNTY TREAS.	COUNTY COUNCIL		COUNTY SUPT. OF ED.
				DIST AC 003		DIST NO 091				DIST NO 019	DIST NO 045	
PRECINCTS	(D) * TINDAL LES	(R) PATRICK BRYAN G	(W) WRITE INS MISC	(D) * BUTLER DERRICK	(L) DAVIS GORDON T	(D) * BLATT SOLOMON	(D) * SCHUMPERT YERNA	(D) * MOORE IRMA	(D) * WILLIAMS PICKENS	(D) * COLLINS R O	(D) * MOORE W W	(D) * BRYAN ELAINE D
BARNWELL 1 A-C	198	173	0	266	48	328	344	344	357	325	333	346
BARNWELL 2 D-J	206	178	0	252	51	344	361	361	378	357	357	363
BARNWELL 3 K-R	232	195	0	293	65	394	404	404	421	386	405	405
BARNWELL 4 S-Z	174	154	0	226	49	296	315	315	333	308	304	318
BLACKVILLE A-J	260	106	0	311	13	340	332	332	338	329	331	329
BLACKVILLE K-Z	204	103	0	299	18	280	291	291	295	278	280	292
ELKO	72	41	0	98	8	114	111	111	114	108	110	112
FRIENDSHIP	76	35	0	91	10	112	112	112	112	108	109	112
KLINE	133	44	0	151	8	171	182	182	183	171	183	183
MEALING SPRINGS	27	18	0	35	4	44	45	45	45	43	45	45
MILDA	76	80	0	111	11	150	155	155	158	156	156	155
SNELLING	112	81	0	145	20	188	194	194	194	185	193	187
WILLISTON 1 A-F	186	132	0	240	29	272	284	284	297	276	282	285
WILLISTON 2 G-O	187	130	0	245	29	295	296	296	298	290	289	295
WILLISTON 3 P-Z	170	142	0	212	29	262	283	283	288	271	279	278
BARRIER FREE	0	0	0	0	0	0	0	0	0	0	0	0
ABSENTEE	11	12	0	16	4	21	20	20	21	20	20	21
COUNTY TOTALS	2,324	1,624	0	2,951	402	3,611	3,729	3,729	3,832	3,613	3,676	3,726

BARNWELL COUNTY
VOTES CAST IN GENERAL ELECTION
HELD IN SOUTH CAROLINA NOVEMBER 2, 1982

PRECINCTS	CO. SOIL WATER COMM. (P) * DICKS CHESTER	(P) * JENKINS WILLIAMG	(P) * THOMAS DONALD
BARNWELL 1 A-C	83	83	83
BARNWELL 2 D-J	140	161	148
BARNWELL 3 K-R	232	252	220
BARNWELL 4 S-Z	112	127	115
BLACKVILLE A-J	158	158	158
BLACKVILLE K-Z	50	57	46
ELKO	46	37	38
FRIENDSHIP	3	7	3
KLINE	41	52	46
HEALING SPRINGS	45	45	45
HILDA	137	138	136
SNELLING	58	75	55
WILLISTON 1 A-F	125	108	99
WILLISTON 2 G-O	103	88	88
WILLISTON 3 P-Z	114	80	81
BARRIER FREE	0	0	0
ABSENTEE	14	14	14
COUNTY TOTALS	1,461	1,482	1,375

BAMBERG COUNTY
VOTES CAST IN GENERAL ELECTION
HELD IN SOUTH CAROLINA NOVEMBER 2, 1982

	COUNTY BOARD OF EDUCATION							CO. SOIL WATER COMM.		
	DIST NO 001	DIST NO 002	DIST NO 003	DIST NO 004	DIST NO 005	DIST NO 006	DIST NO 007			
	(D)	(D)	(D)	(D)	(D)	(D)	(R)	(P)	(P)	(P)
PRECINCTS	• JAMES HIERS B	• WATTIE SHEPPARD B	• MARTIN ABEL L	• JOSEPH ANDERSON	• LOUISE DELAINE	• GOINGS ROUNDTREE	• DAVID CLAYTON JR S	• JOHN W CARTER III	• H W HERNDON	• M O WELCH
COLSTON	0	0	0	0	0	0	69	45	45	41
EDISTO	0	0	140	0	0	0	0	63	72	61
EHRHARDT	0	0	15	0	0	0	113	185	156	161
EAST DENMARK	0	23	0	265	564	0	0	144	169	143
GOVAN	0	0	0	0	0	0	0	17	18	19
FIGHTOWERS MILL	0	0	0	17	0	82	0	14	17	14
HUNTER'S CHAPEL	0	0	95	0	0	20	0	45	56	43
KEARSE	0	0	0	0	0	0	29	29	26	25
LITTLE SWAMP	0	0	68	0	0	0	0	33	33	30
OLAR	0	0	0	0	0	0	59	48	55	49
SOUTH BAMBERG	0	471	195	0	0	0	0	122	176	139
WEST DENMARK	0	0	0	196	0	313	0	111	106	98
NORTH BAMBERG	711	0	0	0	0	0	0	258	280	270
BARRIER FREE	0	0	0	0	0	0	0	0	0	0
ABSENTEE	14	7	4	1	0	0	6	24	27	23
COUNTY TOTALS	725	501	517	479	564	415	276	1,138	1,234	1,116

BEAUFORT COUNTY
VOTES CAST IN GENERAL ELECTION
HELD IN SOUTH CAROLINA NOVEMBER 2, 1982

PRECINCTS	GOVERNOR			LIEUTENANT GOVERNOR			SECRETARY OF STATE			STATE TREASURER		
	(D) * DICK RILEY	(R) WILLIAM D WORKMAN JR	(W) MISC WRITE INS	(D) * MIKE DANIEL	(R) NORMA C RUSSELL	(W) MISC WRITE INS	(D) * JOHN T CAMPBELL	(L) JAN L CHAPMAN	(W) MISC WRITE INS	(D) * GRADY L PATTERSON JR	(L) THOMAS P WALDENFELS	(W) MISC WRITE INS
BEAUFORT NO. 1A	180	100	0	180	96	0	203	50	0	216	32	0
BEAUFORT NO. 1B	318	64	0	299	63	0	326	24	0	311	23	0
BEAUFORT NO. 2	252	116	0	224	137	0	295	44	0	304	34	0
BEAUFORT NO. 3	315	162	0	275	199	0	370	65	0	389	50	0
BLUFFTON	505	231	0	451	286	0	580	84	0	591	64	0
BURTON NO. 1-A	226	60	0	211	68	0	235	21	0	231	21	0
BURTON NO. 1-B	357	51	0	331	57	0	557	26	0	349	20	0
BURTON NO. 2	462	279	0	366	369	0	519	142	0	544	113	0
BURTON NO. 3	136	74	0	121	90	0	158	30	0	170	20	0
CHECHESSEE	57	45	0	46	54	0	73	14	0	75	12	0
DALE LOBECO	255	27	0	244	35	0	264	9	0	258	11	0
DAUFUSKIE	25	1	0	25	1	0	26	0	0	26	1	0
HILTON HEAD 1	333	634	0	225	754	0	457	216	0	456	201	0
HILTON HEAD 2	587	744	0	406	929	0	716	312	0	740	277	0
HILTON HEAD 3	447	405	0	350	903	0	529	189	0	539	166	0
HILTON HEAD 4	461	342	0	391	398	0	544	125	0	537	118	0
HILTON HEAD 5	362	356	0	306	402	0	440	126	0	444	118	0
LADYS ISLAND 1A	543	415	0	455	495	0	647	183	0	680	154	0
LADYS ISLAND 1B	160	63	0	147	72	0	181	26	0	181	25	0
MOSSY OAKS NO 1	406	252	0	370	284	0	493	111	0	519	88	0
MOSSY OAKS NO 2	260	142	0	233	165	0	311	59	0	313	41	0
PORT ROYAL	371	131	0	319	173	0	364	67	0	361	54	0
SEABROOK	467	112	0	445	126	0	505	47	0	506	39	0
SHELDON	356	42	0	356	41	0	399	20	0	363	12	0
ST. HELENA 1-A	344	30	0	340	31	0	347	13	0	343	14	0
ST. HELENA 1-B	523	38	0	527	33	0	538	16	0	534	18	0
ST. HELENA NO 2	401	209	0	537	243	0	624	91	0	630	77	0
BARRIER FREE	0	0	0	0	0	0	0	0	0	0	0	0
ABSENTEE	147	144	0	109	177	0	177	41	0	183	29	0
COUNTY TOTALS	9,478	5,283	0	8,289	6,301	0	10,638	2,150	0	10,793	1,836	0

BEAUFORT COUNTY
VOTES CAST IN GENERAL ELECTION
HELD IN SOUTH CAROLINA NOVEMBER 2, 1982

PRECINCTS	COUNTY TREAS. (D) * MELDRUM	COUNTY SUPV. (D) * MCALISTER JR
BEAUFORT NO. 1A	240	222
BEAUFORT NO. 1B	326	321
BEAUFORT NO. 2	322	319
BEAUFORT NO. 3	426	411
BLUFFTON	652	626
BURTON NO. 1-A	252	250
BURTON NO. 1-B	359	356
BURTON NO. 2	602	582
BURTON NO. 3	179	170
CHECHESSEE	88	86
DALE LOBECO	274	269
DAUFUSKIE	20	20
HILTON HEAD 1	641	556
HILTON HEAD 2	994	876
HILTON HEAD 3	677	606
HILTON HEAD 4	638	588
HILTON HEAD 5	551	512
LADYS ISLAND 1A	790	765
LADYS ISLAND 1B	203	203
MOSSY OAKS NO 1	565	547
MOSSY OAKS NO 2	358	345
PORT ROYAL	378	374
SEABROOK	523	520
SHELDON	361	362
ST. HELENA 1-A	353	351
ST. HELENA 1-B	543	543
ST. HELENA NO 2	664	649
BARRIER FREE	0	0
ABSENTEE	221	197
COUNTY TOTALS	12,200	11,626

BEAUFORT COUNTY
VOTES CAST IN GENERAL ELECTION
HELD IN SOUTH CAROLINA NOVEMBER 2, 1982

	COUNTY COUNCIL												
	DIST NO 001	DIST NO 002		DIST NO 003					DIST NO 004	DIST NO 100			
PRECINCTS	(D) * JOSEPH N KLINE	(D) * WILLIAM L MCBRIDE	(P) BOBBY COOLER	(D) WILLIAM W GRANT	(D) * JANET W SAWYER	(D) * BILL YOUNG	(P) * RICHARD GRAY	(P) GAILLARD PINCKNEY	(R) * MARTHA K BAUMBERGER	(D) * MORRIS C CAMPBELL	(R) GORDON F CRAIGHEAD JR	(R) J PATRICK VANDERHOOF	(P) RAYMOND H WILLIAMS
BEAUFORT NO. 1A	0	0	0	128	153	121	171	137	0	149	146	166	148
BEAUFORT NO. 1B	0	0	0	313	248	212	108	78	0	304	106	108	103
BEAUFORT NO. 2	0	0	0	162	215	157	213	184	0	195	194	223	197
BEAUFORT NO. 3	0	0	0	147	266	207	332	260	0	483	319	352	306
BLUFFTON	0	0	0	439	486	546	225	184	0	534	302	356	272
BURTON NO. 1-A	0	0	0	201	148	116	104	74	0	199	103	106	88
BURTON NO. 1-B	0	0	0	369	176	227	104	62	0	360	70	92	65
BURTON NO. 2	0	0	0	265	261	331	474	348	0	334	476	498	406
BURTON NO. 3	0	0	0	65	391	91	145	96	0	98	135	149	114
CHEHESSEE	0	0	0	34	113	47	55	50	0	43	71	69	44
OAK LOBECO	0	0	0	0	41	0	0	0	0	242	42	44	40
OAUFUSKIE	265	0	0	0	0	0	0	0	13	27	1	2	2
HILTON HEAD 1	0	0	0	0	0	0	0	0	942	461	803	794	518
HILTON HEAD 2	0	0	0	0	0	0	0	0	1,222	682	1,027	995	648
HILTON HEAD 3	0	0	0	0	0	0	0	0	721	508	562	575	386
HILTON HEAD 4	0	0	0	0	0	0	0	0	532	558	387	433	256
HILTON HEAD 5	0	0	0	0	0	0	0	0	555	466	430	434	260
LADYS ISLAND 1A	0	294	652	0	0	0	0	0	0	348	632	675	593
LADYS ISLAND 1B	0	121	113	0	0	0	0	0	0	127	111	105	102
MOSSY OAKS NO 1	0	0	0	171	336	267	495	363	0	245	457	503	450
MOSSY OAKS NO 2	0	0	0	146	225	189	278	182	0	161	249	284	250
PORT ROYAL	0	0	0	278	294	233	235	168	0	317	220	253	203
SEABROOK	495	0	0	0	0	0	0	0	0	435	166	171	132
SHELDON	356	0	0	0	0	0	0	0	0	331	65	68	52
ST. HELENA 1-A	0	348	34	0	0	0	0	0	0	344	64	53	42
ST. HELENA 1-B	0	532	41	0	0	0	0	0	0	524	54	52	49
ST. HELENA NO 2	0	487	282	0	0	0	0	0	0	515	0	0	0
BARRIER FREE	0	0	0	0	0	0	0	0	0	0	322	346	245
ABSENTEE	9	21	27	35	47	44	54	39	110	115	208	226	172
COUNTY TOTALS	6												
	1,122	1,803	1,149	2,753	3,252	2,820	3,005	2,225	4,095	8,803	7,702	8,132	6,143

BEAUFORT COUNTY
VOTES CAST IN GENERAL ELECTION
HELD IN SOUTH CAROLINA NOVEMBER 2, 1982

	COUNTY BOARD OF EDUCATION						CO. SOIL WATER COMM.		
	DIST NO 001	DIST NO 002	DIST NO 003		DIST NC 100				
PRECINCTS	(D) * DANIEL R DENTON	(D) * YORK L GLOVER	(D) PHILLIP C LYMAN	(R) * MIRIAM M BRYAN	(D) * PAUL STEGMUND	(R) HENRY C SR HERGE	(P) * ROSS SANDERS JR	(P) * HARRIET TIMS	(P) * ALLAN A ULMER JR
BEAUFORT NO. 1A	201	0	0	0	149	125	165	120	109
BEAUFORT NO. 1B	301	0	0	0	271	81	176	126	105
BEAUFORT NO. 2	294	0	0	0	206	150	231	175	152
BEAUFORT NO. 3	365	0	0	0	230	237	328	253	239
BLUFFTON	0	0	0	0	435	287	293	258	407
BURTON NO. 1-A	234	0	0	0	196	77	145	108	86
BURTON NO. 1-B	335	0	0	0	329	57	150	114	64
BURTON NO. 2	562	0	0	0	361	360	451	372	332
BURTON NO. 3	163	0	0	0	104	103	141	112	101
CHECHESSEE	0	0	0	0	43	56	56	43	50
DALE LOBECO	0	0	0	0	244	34	62	50	44
DAUFUSKIE	0	0	24	1	19	0	0	0	0
HILTON HEAD 1	0	0	237	759	131	846	551	516	498
HILTON HEAD 2	0	0	489	849	296	1,015	721	725	702
HILTON HEAD 3	0	0	412	440	288	553	471	437	417
HILTON HEAD 4	0	0	413	389	347	434	344	313	309
HILTON HEAD 5	0	0	301	422	248	462	327	330	315
LADYS ISLAND 1A	0	644	0	0	390	555	604	496	380
LADYS ISLAND 1B	0	189	0	0	138	88	141	89	75
MOSSY OAKS NO 1	515	0	0	0	302	338	456	373	331
MOSSY OAKS NO 2	343	0	0	0	206	200	265	227	205
PORT ROYAL	354	0	0	0	321	178	233	195	161
SEABROOK	490	0	0	0	431	139	216	148	118
SHELDON	0	0	0	0	333	50	53	52	43
ST. HELENA 1-A	0	361	0	0	334	39	98	54	42
ST. HELENA 1-B	0	552	0	0	519	37	121	68	38
ST. HELENA NO 2	0	634	0	0	494	296	327	219	195
BARRIER FREE	0	0	0	0	0	0	0	0	0
ABSENTEE	61	35	21	92	81	196	150	136	139
COUNTY TOTALS	4,219	2,415	1,897	2,952	7,446	6,993	7,276	6,069	5,657

BERKELEY COUNTY
VOTES CAST IN GENERAL ELECTION
HELD IN SOUTH CAROLINA NOVEMBER 2, 1982

PRECINCTS	GOVERNOR			LIEUTENANT GOVERNOR			SECRETARY OF STATE			STATE TREASURER		
	(D) * DICK RILEY	(R) WILLIAM D WORKMAN JR	(W) MISC WRITE INS	(D) * MIKE DANIEL	(R) NORMA C RUSSELL	(W) MISC WRITE INS	(D) * JOHN T CAMPBELL	(L) JAN L CHAPMAN	(W) MISC WRITE INS	(D) * GRADY L PATTERSON JR	(L) THOMAS P WALDENFELS	(W) MISC WRITE INS
ALVIN	332	49	0	321	47	0	330	8	0	337	5	0
BERKELEY	328	117	0	311	123	0	357	19	0	358	18	0
BETHERA	35	51	0	44	43	0	58	5	0	56	5	0
BONNEAU	421	219	0	422	206	0	482	23	0	498	22	0
CAINHOY	397	44	0	389	40	0	391	11	0	387	9	0
CARNES CROSS RD	298	186	0	253	220	0	343	28	0	336	28	0
CORDESVILLE	232	49	0	214	56	0	240	9	0	241	7	0
CROSS	704	124	0	679	119	0	720	16	0	720	20	0
MANAHAN	1,480	1,227	0	1,293	1,167	0	1,758	191	0	1,748	189	0
MILTON CROSS RD	391	91	0	395	78	0	405	14	0	406	11	0
HUGER	213	19	0	205	24	0	216	2	0	214	1	0
JAMESTOWN	175	56	0	185	44	0	200	5	0	207	8	0
LEBANON	95	61	0	102	56	0	122	4	0	122	5	0
MACEDONIA	317	198	0	286	208	0	348	38	0	358	26	0
MCBETH	269	82	0	255	82	0	283	15	0	283	14	0
MONCKS CORNER	1,509	757	0	1,557	733	0	1,749	117	0	1,774	102	0
PINOPOLIS	309	245	0	311	227	0	406	91	0	416	80	0
RUSSELLVILLE	747	59	0	728	65	0	731	18	0	726	24	0
SHULERVILLE-HH	111	21	0	103	25	0	111	2	0	110	4	0
ST. STEPHEN	833	217	0	785	227	0	835	26	0	830	25	0
WASSAMASSAW	464	74	0	440	82	0	464	12	0	462	11	0
WIDE AWAKE	768	454	0	662	756	0	879	144	0	901	121	0
PINELICO	207	125	0	162	155	0	216	26	0	214	17	0
GOOSE CREEK 1	578	402	0	480	474	0	450	90	0	448	86	0
GOOSE CREEK 2	950	637	0	845	742	0	1,045	126	0	1,049	113	0
GOOSE CREEK 3	285	240	0	252	268	0	339	53	0	344	42	0
BARRIER FREE	0	0	0	0	0	0	0	0	0	0	0	0
ABSENTEE	86	73	0	89	69	0	110	10	0	116	8	0
COUNTY TOTALS	12,528	6,067	0	11,735	6,336	0	13,789	1,103	0	13,861	1,008	0

BERKELEY COUNTY
VOTES CAST IN GENERAL ELECTION
HELD IN SOUTH CAROLINA NOVEMBER 2, 1982

PRECINCTS	ATTORNEY GENERAL (D) * TRAVIS MEDLOCK	ATTORNEY GENERAL (R) DONALD V MYERS	ATTORNEY GENERAL (W) MISC WRITE INS	COMPTROLLER GENERAL (D) * EARLE E POPE JR	COMPTROLLER GENERAL (L) RICHARD WINCHELL	COMPTROLLER GENERAL (W) MISC WRITE INS	STATE SUPT. OF EDUCATION (D) * CHARLIE G WILLIAMS	STATE SUPT. OF EDUCATION (R) PT WILLIAMS	STATE SUPT. OF EDUCATION (W) MISC WRITE INS	ADJUTANT GENERAL (D) * GESTON MARCHANT	ADJUTANT GENERAL (R) JOSEPH E BROWN	ADJUTANT GENERAL (W) MISC WRITE INS
ALVIN	325	44	0	342	6	0	336	33	0	313	44	0
BERKELEY	290	134	0	349	18	0	329	94	0	308	113	0
BETHERA	28	38	0	59	5	0	40	28	0	46	34	0
BONNEAU	388	232	0	497	18	0	447	170	0	430	180	0
CAINHOY	379	46	0	396	5	0	376	68	0	377	44	0
CAINES CROSS RD	127	249	0	335	24	0	278	177	0	149	193	0
CORDESVILLE	204	62	0	240	11	0	225	43	0	195	66	0
CROSS	660	123	0	710	22	0	684	96	0	667	114	0
HANAHAN	922	1,733	0	1,164	219	0	1,302	1,254	0	1,208	1,413	0
HILTON CROSS RD	376	92	0	399	11	0	386	73	0	373	82	0
HUGER	191	31	0	211	1	0	213	15	0	202	24	0
JAMESTOWN	174	34	0	200	5	0	200	26	0	192	35	0
LEBANON	71	80	0	108	6	0	104	43	0	95	62	0
MACEDONIA	256	241	0	306	23	0	320	155	0	290	193	0
MCBETH	218	116	0	270	18	0	262	65	0	255	69	0
MONCKS CORNER	1,158	913	0	1,724	101	0	1,570	569	0	1,434	673	0
PINOPOLIS	236	286	0	396	92	0	339	204	0	329	188	0
RUSSELLVILLE	722	59	0	733	18	0	734	68	0	712	62	0
SHULERVILLE-HH	105	25	0	110	3	0	111	18	0	107	23	0
ST. STEPHEN	759	103	0	842	25	0	778	103	0	774	102	0
WASSAMASSAW	411	108	0	460	13	0	447	70	0	427	91	0
WIDE AWAKE	546	848	0	849	124	0	663	599	0	606	663	0
PIMLICO	148	166	0	203	29	0	175	135	0	170	134	0
GOOSE CREEK 1	191	555	0	630	85	0	526	438	0	435	492	0
GOOSE CREEK 2	693	844	0	1,039	124	0	779	657	0	782	740	0
GOOSE CREEK 3	206	309	0	325	44	0	256	243	0	214	293	0
BARRIER FREE	0	0	0	0	0	0	0	0	0	0	0	0
ABSENTEE	71	84	0	108	10	0	84	68	0	82	71	0
COUNTY TOTALS	9,853	7,665	0	13,055	1,060	0	11,962	5,572	0	11,172	6,277	0

BEAUFORT COUNTY
VOTES CAST IN GENERAL ELECTION
HELD IN SOUTH CAROLINA NOVEMBER 2, 1982

PRECINCTS	ATTORNEY GENERAL			COMPTROLLER GENERAL			STATE SUPT. OF EDUCATION			ADJUTANT GENERAL		
	(D) * TRAVIS MEDLOCK	(R) DONALD V MYERS	(W) MISC WRITE INS	(D) * EARLE E PERRIS JR	(L) RICHARD WINCHELL	(W) MISC WRITE INS	(D) * CHARLIE G WILLIAMS	(R) P T WILLIAMS	(W) MISC WRITE INS	(D) * ESTON MARCHANT	(R) JOSEPH E BROWN	(W) MISC WRITE INS
BEAUFORT NO. 1A	170	103	0	208	36	0	162	107	0	177	88	0
BEAUFORT NO. 1B	287	74	0	323	26	0	286	72	0	278	70	0
BEAUFORT NO. 2	216	143	0	289	47	0	233	123	0	239	114	0
BEAUFORT NO. 3	231	237	0	376	57	0	255	204	0	252	201	0
BLUFFTON	442	280	0	582	78	0	460	257	0	455	260	0
BURTON NO. 1-A	187	82	0	224	26	0	202	68	0	201	67	0
BURTON NO. 1-B	319	65	0	347	23	0	325	53	0	310	54	0
BURTON NO. 2	324	401	0	526	117	0	341	365	0	375	326	0
BURTON NO. 3	93	114	0	166	26	0	123	87	0	128	79	0
CHECHESSEE	40	60	0	72	15	0	47	52	0	57	43	0
DALE LOBECO	240	37	0	262	10	0	253	26	0	251	29	0
DAUFUSKIE	24	2	0	26	0	0	24	2	0	25	1	0
HILTON HEAD 1	146	794	0	420	221	0	170	781	0	169	777	0
HILTON HEAD 2	332	974	0	659	335	0	361	952	0	337	961	0
HILTON HEAD 3	301	542	0	525	168	0	315	501	0	299	507	0
HILTON HEAD 4	382	398	0	514	134	0	380	392	0	363	401	0
HILTON HEAD 5	266	434	0	425	129	0	276	423	0	265	430	0
LADYS ISLAND 1A	386	563	0	641	177	0	402	536	0	467	467	0
LADYS ISLAND 1B	148	76	0	178	31	0	141	82	0	155	66	0
MOSSY OAKS NO 1	280	365	0	482	111	0	340	288	0	383	250	0
MOSSY OAKS NO 2	185	191	0	309	52	0	216	174	0	226	156	0
PORT ROYAL	269	191	0	357	55	0	283	161	0	292	152	0
SEABROOK	420	154	0	496	41	0	447	122	0	434	130	0
SHELDON	342	53	0	362	13	0	343	47	0	348	40	0
ST. HELENA 1-A	342	24	0	340	15	0	337	33	0	334	34	0
ST. HELENA 1-B	220	38	0	529	20	0	519	36	0	526	29	0
ST. HELENA NO 2	515	282	0	618	81	0	522	273	0	545	253	0
BARRIER FREE	0	0	0	0	0	0	0	0	0	0	0	0
ABSENTEE	88	183	0	173	38	0	91	186	0	105	165	0
COUNTY TOTALS	7,515	6,860	0	10,429	2,082	0	7,854	6,403	0	7,996	6,150	0

BEAUFORT COUNTY
VOTES CAST IN GENERAL ELECTION
HELD IN SOUTH CAROLINA NOVEMBER 2, 1982

PRECINCTS	COMM. OF AGRICULTURE			REPRESENTATIVE IN CONGRESS DIST NO 001			HOUSE OF REPRESENTATIVES DIST NO 122		DIST NO 123		DIST NO 124	PROBATE JUDGE	SHERIFF	COUNTY AUDITOR
	(D) * LES TINDAL	(R) GRAHAM PATRICK	(W) MISC WRITE INS	(D) WM MULLINS MCLEOD	(R) * THOMAS F HARTNETT	(L) WALTER E SMITH	(D) * JUANITA M WHITE	(P) HUGH C MORRY	(D) J WILTON GAVES	(R) BILL CORK	(D) * HARRIET KEYSERLING	(D) * EVELYN W SHELLEY	(P) * MORGAN MCCUTCHEON	(D) * MARY A GRAY
BEAUFORT NO. 1A	129	138	0	128	149	3	0	0	0	0	219	230	182	226
BEAUFORT NO. 1B	263	88	0	281	96	5	0	0	0	0	330	334	198	319
BEAUFORT NO. 2	162	185	0	154	209	6	0	0	0	0	307	316	253	309
BEAUFORT NO. 3	166	293	0	158	311	7	0	0	0	0	391	419	369	414
BLUFFTON	414	316	0	368	359	11	0	0	543	210	0	634	408	628
BURTON NO. 1-A	176	92	0	175	101	7	0	0	198	77	0	256	163	252
BURTON NO. 1-B	303	65	0	319	72	2	0	0	321	62	0	360	174	348
BURTON NO. 2	266	438	0	237	495	8	0	0	304	418	0	582	559	579
BURTON NO. 3	85	121	0	87	128	2	0	0	0	0	169	177	153	174
CHECHESSEE	34	65	0	37	62	1	0	0	46	54	0	88	70	85
DALE LOBECO	238	43	0	236	45	1	238	38	0	0	0	271	72	269
DAUFUSKIE	23	5	0	24	3	0	0	0	21	0	0	19	3	19
HILTON HEAD 1	140	813	0	110	874	7	0	0	262	739	0	555	703	554
HILTON HEAD 2	287	1,013	0	198	1,141	15	0	0	409	945	0	884	972	880
HILTON HEAD 3	246	557	0	197	643	16	0	0	358	507	0	618	608	604
HILTON HEAD 4	343	417	0	314	470	8	0	0	439	367	0	597	446	591
HILTON HEAD 5	243	443	0	227	489	7	0	0	321	404	0	513	427	508
LADYS ISLAND 1A	346	601	0	296	661	7	0	0	0	0	714	795	699	743
LADYS ISLAND 1B	121	93	0	111	103	3	0	0	0	0	194	203	134	201
MOSSY OAKS NO 1	132	411	0	173	482	11	0	0	0	0	522	550	532	546
MOSSY OAKS NO 2	227	231	0	142	263	9	0	0	0	0	347	351	322	356
PORT ROYAL	140	214	0	276	222	5	0	0	0	0	384	387	299	388
SEABROOK	233	214	0	421	195	4	440	115	0	0	0	526	232	512
SHELDON	418	148	0	339	56	4	333	55	0	0	0	363	65	350
ST. HELENA 1-A	337	52	0	340	35	0	0	0	0	0	354	355	90	349
ST. HELENA 1-B	323	43	0	311	45	3	0	0	0	0	246	546	118	541
ST. HELENA NO 2	511	45	0	475	329	6	0	0	0	0	661	658	330	648
BARRIER FREE	475	318	0	0	0	0	0	0	0	0	0	0	0	0
ABSENTEE	0	0	0	68	226	3	5	5	48	101	88	193	208	190
	79	199												
COUNTY TOTALS	6,745	7,444	0	6,407	8,224	161	1,016	213	3,270	3,884	5,226	11,740	8,788	11,595

BERKELEY COUNTY
VOTES CAST IN GENERAL ELECTION
HELD IN SOUTH CAROLINA NOVEMBER 2, 1982

PRECINCTS	PROBATE JUDGE	CLERK OF COURT		SHERIFF			CORONER	COUNTY SUPV.	COUNTY COUNCIL					
									DIST NO 004	DIST NO 005		DIST NO 006	DIST NO 007	DIST NO 008
	(D) * WILLIAM PEAGLER	(D) * MARY BROWN	(R) DAVID DENNIS	(D) * CANNON	(R) OSBORNE MORRIS	(P) CLYDE METTS	(D) * WILLIAM SMITH	(D) * JOHNNIE FLYNN	(D) * JAMES DANGERFIELD	(D) * DUANE JENSEN	(R) JOHN MORRIS	(D) * FARICN PEAGLER	(D) * JULIUS BARNES	(D) * BERNICE FRIENDLY
ALVIN	321	319	24	298	39	18	322	315	0	0	0	0	0	314
BERKELEY	387	371	64	287	93	72	392	363	223	0	0	149	0	0
BETHERA	63	64	20	21	62	5	67	60	0	0	0	0	0	49
BONNEAU	472	410	216	213	209	216	477	438	0	0	0	0	0	423
CAINHOY	401	409	27	263	22	136	403	392	0	0	0	0	0	405
CARNES CROSS RD	406	457	121	269	132	100	407	376	286	69	57	0	0	0
CORDESVILLE	236	221	43	155	62	62	242	228	0	0	0	0	0	231
CROSS	742	715	74	661	72	91	729	714	0	0	0	0	731	0
HANAHAN	1,421	1,727	892	694	834	1,117	1,405	1,357	0	0	0	0	0	0
HILTON CROSS RD	412	402	39	337	51	80	420	387	0	0	0	0	403	0
HUGER	241	213	16	183	17	32	241	241	0	0	0	0	0	241
JAMESTOWN	208	210	17	153	36	35	213	200	0	0	0	0	0	202
LEBANON	131	127	30	91	38	34	135	119	0	0	0	0	113	0
MACEDONIA	366	365	120	164	290	54	352	319	0	0	0	0	0	288
MCBETH	284	276	68	188	91	64	274	262	0	0	0	274	0	0
MONCKS CORNER	1,823	1,691	519	1,023	729	533	1,826	1,788	80	0	0	1,759	0	0
PINOPOLIS	443	356	185	138	216	198	446	434	0	0	0	452	2	0
RUSSELLVILLE	731	732	41	581	63	110	727	694	0	0	0	0	639	85
SHULERVILLE-HH	115	113	14	74	27	31	116	114	0	0	0	0	0	114
ST. STEPHEN	868	853	197	590	161	258	843	774	0	0	0	0	864	0
WASSAMASSAW	456	469	57	435	68	40	487	446	0	115	31	320	0	0
WIDE AWAKE	992	865	526	588	535	303	1,000	927	0	741	674	0	0	0
PINLICO	229	225	81	143	84	109	238	253	231	0	0	0	0	0
GOOSE CREEK 1	710	632	309	464	297	217	704	697	430	0	0	0	0	0
GOOSE CREEK 2	1,181	979	529	926	387	270	1,184	1,010	24	9	0	0	0	0
GOOSE CREEK 3	394	349	165	262	157	110	405	359	0	11	15	0	0	0
BARRIER FREE	0	0	0	0	0	0	0	0	0	0	0	0	0	0
ABSENTEE	114	95	60	56	54	47	120	110	7	6	5	45	10	11
COUNTY TOTALS	14,147	13,645	4,454	9,257	4,826	4,350	14,175	13,377	1,281	942	782	3,000	2,762	2,363

BERKELEY COUNTY
VOTES CAST IN GENERAL ELECTION
HELD IN SOUTH CAROLINA NOVEMBER 2, 1982

PRECINCTS	COUNTY SUPT. OF ED. (D) * HENRYE BONNER
ALVIN	326
BERKELEY	379
BETHERA	61
BONNEAU	466
CAINHOY	406
CARNES CROSS RD	372
CORDESVILLE	240
CROSS	715
HANAHAN	1,427
HILTON CROSS RD	403
HUGER	241
JAMESTOWN	205
LEBANON	123
MACEDONIA	344
MCBETH	272
MONCKS CORNER	1,875
PINOPOLIS	456
RUSSELLVILLE	713
SHULERVILLE-HH	112
ST. STEPHEN	819
WASSAMASSAW	454
WIDE AWAKE	945
PIMLICO	227
GOOSE CREEK 1	701
GOOSE CREEK 2	1,179
GOOSE CREEK 3	371
BARRIER FREE	0
ABSENTEE	113
COUNTY TOTALS	13,945

BERKELEY COUNTY
VOTES CAST IN GENERAL ELECTION
HELD IN SOUTH CAROLINA NOVEMBER 2, 1982

	COUNTY BOARD OF EDUCATION											
	DIST NO 001		DIST NO 003			DIST NO 004			DIST NO 005			
PRECINCTS	(N) HARRY M BRABHAM JR	(N) * ROY E STRICKLAND	(N) ART GARLAND	(N) * CARROLLYN M LEWIS	(N) JAMES J SINEATH	(N) EMORY DAFF JR	(N) * RALPH HAYNES E	(N) CHARLES RENTZ JR	(N) * DOROTHY BRYAN	(N) DONALD COFMAN		
ALVIN	0	0	0	0	0	0	0	0	0	0		
BERKELEY	0	0	0	0	0	53	213	51	0	0		
BETHERA	0	0	0	0	0	0	0	0	0	0		
BONNEAU	0	0	0	0	0	0	0	0	0	0		
CAINHOY	0	0	0	0	0	0	0	0	0	0		
CARNES CROSS RD	0	0	0	0	0	51	208	90	77	61		
CORDESVILLE	0	0	0	0	0	0	0	0	0	0		
CROSS	0	0	0	0	0	0	0	0	0	0		
MANAHAN	998	1,335	0	0	0	0	0	0	0	0		
MILTON CROSS RD	0	0	0	0	0	0	0	0	0	0		
HUGER	0	0	0	0	0	0	0	0	0	0		
JAMESTOWN	0	0	0	0	0	0	0	0	0	0		
LEBANON	0	0	0	0	0	0	0	0	0	0		
MACEDONIA	0	0	0	0	0	0	0	0	0	0		
MCBETH	0	0	0	0	0	0	0	0	0	0		
MONCKS CORNER	0	0	0	0	0	0	27	12	0	0		
PINOPOLIS	0	0	0	0	0	0	0	0	0	0		
RUSSELLVILLE	0	0	0	0	0	0	0	0	0	0		
SHULERVILLE-HH	0	0	0	0	0	0	0	0	0	0		
ST. STEPHEN	0	0	0	0	0	0	0	0	0	0		
WASSAMASSAW	0	0	0	0	0	0	0	0	83	47		
WIDE AWAKE	0	0	0	0	0	0	0	0	943	463		
PINELCO	0	0	0	0	0	69	207	34	0	0		
GOOSE CREEK 1	0	0	52	236	57	265	260	84	0	0		
GOOSE CREEK 2	0	0	168	678	207	4	4	5	0	0		
GOOSE CREEK 3	0	0	59	301	123	0	0	0	16	13		
BARRIER FREE	0	0	0	0	0	0	4	0	0	0		
ABSENTEE	8	8	2	7	4	4	4	2	6	3		
COUNTY TOTALS	1,006	1,343	281	1,222	391	455	922	250	1,125	607		

BERKELEY COUNTY
VOTES CAST IN GENERAL ELECTION
HELD IN SOUTH CAROLINA NOVEMBER 2, 1982

	COUNTY BOARD OF EDUCATION											REG. OF MESNE CONVEY
	DIST NO 006					DIST NO 007				DIST NO 008		
PRECINCTS	(N) HELEN Y CLARK	(N) DAVID A FASHION	(N) WILLIAM H FENNELL	(N) * HOMER D HIGH JR	(N) HAROLD C STALEY	(N) * JOE JEFFERSON	(N) WILHELMINA MOORE	(N) JOSEPH MYERS	(V) JOHN REMBERT	(N) BROWN	(N) * MARVIN WIGGINS	(D) * RUTH T MITCHUM
ALVIN	0	0	0	0	0	0	0	0	0	300	72	317
BERKELEY	12	44	10	25	19	0	0	0	0	0	0	377
BETHERA	0	0	0	0	0	0	0	0	0	8	79	64
BONNEAU	0	0	0	0	0	0	0	0	0	228	421	470
CAINHOY	0	0	0	0	0	0	0	0	0	334	84	398
CARNES CROSS RD	0	0	0	0	0	0	0	0	0	0	0	388
CORDESVILLE	0	0	0	0	0	0	0	0	0	126	135	238
CROSS	0	0	0	0	0	0	0	0	0	0	0	721
HANAHAN	0	0	0	0	0	227	429	97	98	0	0	1,393
HILTON CROSS RD	0	0	0	0	0	0	0	0	0	0	0	391
HUGER	0	0	0	0	0	87	164	186	49	0	0	241
JAMESTOWN	0	0	0	0	0	0	0	0	0	168	56	208
LEBANON	0	0	0	0	0	0	0	0	0	121	111	119
MACEDONIA	0	0	0	0	0	47	37	46	31	0	0	355
MCBETH	17	176	8	86	72	0	0	0	0	72	432	274
MONCKS CORNER	111	523	78	801	716	0	0	0	0	0	0	1,859
PINOPOLIS	30	64	21	262	178	3	0	0	2	0	0	448
RUSSELLVILLE	0	0	0	2	0	317	199	11	272	54	36	716
SHULERVILLE-HM	0	0	0	0	0	0	0	0	0	75	59	172
ST. STEPHEN	0	0	0	0	0	581	119	86	151	0	0	833
WASSAMASSAW	21	157	41	127	40	0	0	0	0	0	0	451
WIDE AWAKE	0	0	0	0	0	0	0	0	0	0	0	980
PINELCO	0	0	0	0	0	0	0	0	0	0	0	234
GOOSE CREEK 1	0	0	0	0	0	0	0	0	0	0	0	705
GOOSE CREEK 2	0	0	0	0	0	0	0	0	0	0	0	1,161
GOOSE CREEK 3	0	0	0	0	0	0	0	0	0	0	0	394
BARRIER FREE	0	0	0	0	0	0	0	0	0	0	0	0
ABSENTEE	2	6	5	28	15	7	3	1	2	7	15	120
COUNTY TOTALS	193	970	163	1,329	1,040	1,269	951	427	605	1,493	1,500	13,967

BERKELEY COUNTY
VOTES CAST IN GENERAL ELECTION
HELD IN SOUTH CAROLINA NOVEMBER 2, 1982

PRECINCTS	CO. SOIL WATER CONN. (P) * HAROLD HARVEY H	(P) * WENDELL HARVEY K	(P) * THOMAS MARTIN M
ALVIN	28	23	21
BERKELEY	133	105	98
BETHERA	39	34	29
BONNEAU	207	167	165
CAINHOY	24	22	18
CARNES CROSS RD	172	143	159
CORDESVILLE	84	72	76
CROSS	119	86	85
HANAHAN	1,163	1,131	1,158
HILTON CROSS RD	60	62	56
HUGER	234	234	235
JAMESTOWN	53	43	39
LEBANON	63	65	49
MACEDONIA	203	138	139
MCBETH	113	89	90
MONCKS CORNER	939	749	797
PINOPOLIS	350	284	273
RUSSELLVILLE	82	79	110
SHULERVILLE-HH	60	57	58
ST. STEPHEN	188	157	177
WASSAMASSAW	95	110	78
WIDE AWAKE	543	538	535
PINLICO	122	114	111
GOOSE CREEK 1	380	369	388
GOOSE CREEK 2	468	453	467
GOOSE CREEK 3	202	199	212
BARRIER FREE	0	0	0
ABSENTEE	75	68	71
COUNTY TOTALS	6,199	5,591	5,694

CALHOUN COUNTY
VOTES CAST IN GENERAL ELECTION
HELD IN SOUTH CAROLINA NOVEMBER 2, 1982

PRECINCTS	GOVERNOR			LIEUTENANT GOVERNOR			SECRETARY OF STATE			STATE TREASURER		
	(D) • DICK RILEY	(R) WILLIAM D WORKMAN JR	(W) MISC WRITE INS	(D) • MIKE DANIEL	(R) NORMA C RUSSELL	(W) MISC WRITE INS	(D) • JOHN T CAMPBELL	(L) JAN L CHAPMAN	(W) MISC WRITE INS	(D) • GRADY L PATTERSON JR	(L) THOMAS P WALDENFELS	(W) MISC WRITE INS
BETHEL	154	123	0	152	107	1	194	12	0	194	23	0
CAMERON	225	116	0	241	82	0	271	13	0	244	20	0
CENTER HILL	127	82	0	133	62	0	157	16	0	163	15	0
CRESTON	51	38	1	55	29	0	70	4	0	66	5	0
DIXIE	762	186	0	693	156	0	751	29	0	753	20	1
FALL BRANCH	62	70	0	80	44	0	98	10	0	109	7	0
FORT MOTTE	111	32	1	101	34	0	107	7	0	107	5	0
LONE STAR	212	90	0	218	63	0	240	13	0	236	11	0
MIDWAY	96	76	0	100	61	0	129	8	0	133	10	0
MURPH MILL	143	49	0	127	34	0	138	8	0	138	10	0
SANDY RUN	177	161	0	179	169	0	245	21	0	269	7	0
ST. MATTHEWS	546	318	0	432	295	0	591	27	0	593	21	0
BARRIER FREE	0	0	0	0	0	0	0	0	0	0	0	0
ABSENTEE	43	24	0	49	20	0	57	2	0	58	1	0
COUNTY TOTALS	2,706	1,365	2	2,560	1,144	1	3,048	168	0	3,074	152	2

BERKELEY COUNTY
VOTES CAST IN GENERAL ELECTION
HELD IN SOUTH CAROLINA NOVEMBER 2, 1982

	COMM. OF AGRICULTURE			REPRESENTATIVE IN CONGRESS					HOUSE OF REPRESENTATIVES					
				DIST NO 001			DIST NO 006		DIST NO 092		DIST NO 099	DIST NO 100	DIST NO 102	
	(D) * LES TINDAL	(R) G BRYAN PATRICK	(W) MISC WRITE INS	(D) W MULLINS MCLEOD	(R) * THOMAS F HARTNETT	(L) WALTER E SMITH	(D) * ROBIN TALLON	(R) JOHN L NAPIER	(D) * FRED L DAY	(R) MICHAEL L WALKER	(D) * FRANCIS X ARCHIBALD	(D) * ROBERT L HEALY	(D) * DEWITT WILLIAMS	(R) CLARENCE G GREGG
PRECINCTS														
ALVIN	200	48	0	0	0	0	320	46	0	0	0	0	312	42
BERKELEY	276	156	0	0	0	0	268	160	0	0	0	379	0	0
BETHERA	26	61	0	0	0	0	28	57	0	0	0	0	36	46
BONNEAU	363	253	0	0	0	0	380	253	0	0	0	0	409	212
CAINHOY	376	49	0	5	0	0	375	53	0	0	0	0	389	41
CARNES CROSS RD	188	285	0	186	309	2	0	0	84	30	0	280	0	0
CORDESVILLE	184	84	0	0	0	0	179	88	0	0	0	0	196	60
CROSS	635	151	0	0	0	0	639	150	0	0	0	3	661	119
PANAHAN	624	1,935	0	491	2,189	24	0	0	0	0	2,082	0	1	0
MILTON CROSS RD	349	115	0	0	0	0	361	99	0	0	0	0	379	51
HUGER	193	37	0	0	0	0	195	32	0	0	0	0	193	25
JAMESTOWN	170	57	0	0	0	0	163	64	0	0	0	0	171	48
LEBANON	60	92	0	0	0	0	58	93	0	0	0	24	70	47
MACEDONIA	194	309	0	0	0	0	211	283	0	0	0	0	233	235
MCBETH	204	121	0	0	0	0	212	110	0	0	0	0	211	110
MONCKS CORNER	1,116	1,051	0	0	0	0	1,037	1,113	0	0	0	1,840	0	0
PINOPOLIS	181	348	0	0	0	0	156	380	0	0	0	486	0	0
RUSSELLVILLE	702	83	0	0	0	0	716	81	0	0	0	0	770	76
SMULERVILLE-HH	96	33	0	0	0	0	92	37	0	0	0	0	98	29
ST. STEPHEN	657	261	0	0	0	0	696	288	0	0	0	0	812	247
WASSAMASSAW	391	129	0	0	0	0	394	122	0	0	0	221	0	0
WIDE AWAKE	241	620	0	406	1,008	14	0	0	117	30	0	0	0	0
PINELICO	129	183	0	0	0	0	129	185	743	691	0	234	0	0
GOOSE CREEK 1	363	574	0	290	674	12	0	0	0	0	0	0	0	0
GOOSE CREEK 2	634	905	0	547	1,002	19	0	0	493	429	0	55	0	0
GOOSE CREEK 3	175	337	0	148	374	7	0	0	0	0	1,092	0	0	0
BARRIER FREE	0	0	0	0	0	0	0	0	13	16	366	0	0	0
ABSENTEE	63	93	0	16	44	2	41	57	0	0	0	0	0	0
									0	8	10	30	42	26	17
COUNTY TOTALS	8,830	8,370	0	2,064	5,600	80	6,647	3,819	1,460	1,206	3,570	3,564	4,966	1,405

CALHOUN COUNTY
VOTES CAST IN GENERAL ELECTION
HELD IN SOUTH CAROLINA NOVEMBER 2, 1982

PRECINCTS	ATTORNEY GENERAL			COMPTROLLER GENERAL			STATE SUPT. OF EDUCATION			ADJUTANT GENERAL		
	(D) * TRAVIS MEDLOCK	(R) DONALD V MYERS	(W) MISC WRITE INS	(D) * EARLE E JR PRICE	(L) RICHARD WINCHELL	(W) MISC WRITE INS	(D) * CHARLIE G WILLIAMS	(R) P T WILLIAMS	(W) MISC WRITE INS	(D) * ESTON MARCHANT	(R) JOSEPH E BROWN	(W) MISC WRITE INS
BETHEL	114	140	0	180	22	0	181	74	0	168	82	0
CAMERON	188	136	0	251	16	0	248	72	0	225	90	0
CENTER HILL	122	77	0	157	15	0	156	35	0	146	46	0
CRESTON	49	35	0	62	1	0	70	14	0	70	14	0
DIXIE	656	188	0	735	28	0	712	113	0	728	101	0
FALL BRANCH	58	67	0	96	8	0	102	24	0	88	36	0
FORT MOTTE	93	36	0	110	4	0	104	24	0	106	21	0
LONE STAR	181	94	0	229	14	0	233	41	0	220	49	0
MIDWAY	50	93	0	121	0	0	115	42	0	119	36	0
MURPH MILL	105	54	0	137	6	0	139	24	0	128	28	0
SANDY RUN	145	174	0	235	22	0	239	77	0	204	113	0
ST. MATTHEWS	417	337	0	570	24	0	549	170	0	527	167	0
BARRIER FREE	0	0	0	0	0	0	0	0	0	0	0	0
ABSENTEE	35	32	0	55	2	0	47	16	0	54	12	0
COUNTY TOTALS	2,213	1,463	0	2,938	162	0	2,895	726	0	2,783	797	0

CALHOUN COUNTY
VOTES CAST IN GENERAL ELECTION
HELD IN SOUTH CAROLINA NOVEMBER 2, 1982

PRECINCTS	COMM. OF AGRICULTURE			REPRESENTATIVE IN CONGRESS DIST NO 002			HOUSE OF REPRESENTATIVES DIST NO 093			
	(D) * TINDAL	(R) G PATRICK BRYAN	(W) MISC WRITE INS	(D) KEN MOSELY	(R) * FLOYD SPENCE	(W) MISC WRITE INS	(D) * MARY MILES	(P) HARRY OTT JR	(W) JOHN FELDER	(W) MISC WRITE INS
BETHEL	95	159	0	80	193	1	108	172	0	1
CAMERON	128	192	0	150	201	0	174	185	13	0
CENTER HILL	107	89	0	94	115	0	96	114	0	0
CRESTON	26	58	0	32	59	0	38	55	0	0
DIXIE	588	250	0	699	262	0	740	277	10	0
FALL BRANCH	39	89	0	31	101	0	33	94	0	2
FORT MOTTE	85	47	0	88	53	0	95	50	1	0
LONE STAR	137	139	0	168	133	0	191	129	0	0
MIDWAY	45	116	0	42	122	0	54	125	0	0
MURPH MILL	95	68	0	126	72	0	147	75	0	0
SANDY RUN	99	226	0	104	237	0	151	177	2	0
ST. MATTHEWS	267	476	0	265	523	0	265	470	45	0
BARRIER FREE	0	0	0	0	0	0	0	0	0	0
ABSENTEE	32	37	0	20	48	0	21	38	8	0
COUNTY TOTALS	1,743	1,946	0	1,899	2,119	1	2,113	1,961	79	3

CALHOUN COUNTY
VOTES CAST IN GENERAL ELECTION
HELD IN SOUTH CAROLINA NOVEMBER 2, 1982

PRECINCTS	PROBATE JUDGE							COUNTY COUNCIL							
								DIST NO 003			DIST NO 004		DIST NO 005		
	(N) HAROLD L CARSON SR	(N) GWENDOLYN HAMMOND	(N) CAROLYN MURPH	(N) * FREDERICK W ROBINSON	(N) LARRY E RUCKER	(N) COURTNEY STALEY	(W) MISC WRITE INS	(D) * ROGER HILL	(R) REBECCA L SARNES	(W) MISC WRITE INS	(D) * DAVID D BUCK JR	(W) MISC WRITE INS	(D) * REBECCA KELLER	(P) ELOISE GUINYARD	
BETHEL	35	16	34	86	55	69	0	24	44	0	0	0	0	0	
CAMERON	61	17	62	130	78	16	1	0	0	0	0	0	0	0	
CENTER HILL	12	2	63	25	41	69	0	114	63	2	0	0	0	0	
CRESTON	19	3	10	25	24	14	0	0	0	0	0	0	0	0	
DIXIE	134	20	346	143	104	70	0	0	0	0	53	0	527	277	
FALL BRANCH	5	34	14	28	23	30	0	28	49	0	0	0	30	7	
FORT MOTTE	33	3	49	50	14	3	0	0	0	0	0	0	0	0	
LONE STAR	58	13	87	68	64	29	0	0	0	0	0	0	0	0	
MIDWAY	20	8	10	58	50	31	0	0	0	0	0	0	0	0	
MURPH MILL	19	7	114	23	33	20	0	22	6	0	68	0	0	0	
SANDY RUN	66	15	25	74	113	46	7	192	133	0	0	1	0	0	
ST. MATTHEWS	82	10	127	397	105	59	1	0	0	0	437	0	0	0	
BARRIER FREE	0	0	0	0	0	0	0	0	0	0	0	0	14	1	
ABSENTEE	8	2	11	34	5	8	0	4	8	0	18	0	0	0	
COUNTY TOTALS	752	150	949	1,141	709	464	9	384	303	2	576	17	571	285	

CALHOUN COUNTY
VOTES CAST IN GENERAL ELECTION
HELD IN SOUTH CAROLINA NOVEMBER 2, 1982

	COUNTY BOARD OF EDUCATION								CO. SOIL WATER CONN.			
	DIST NO 002				DIST NO 005							
PRECINCTS	(N) * CATHERINE FARRAR	(N) LEROY HAMPTON	(N) JOSEPH E TOMLINSON	(W) MISC WRITE INS	(N) CLARENCE LARRY MCCRAE JR	(N) HAROLD MCKENZIE	(N) * OSCAR X MEANS	(W) MISC WRITE INS	(P) * SHAY HANE JR	(P) * BOBBY L KAIGLER	(P) * JOE M RAST	(W) MISC WRITE INS
BETHEL	116	33	63	1	0	0	0	0	122	127	105	0
CAMERON	0	0	0	0	0	0	0	0	145	134	162	0
CENTER HILL	0	0	0	0	0	0	0	0	67	99	59	0
CRESTON	0	2	1	0	0	0	0	0	50	47	60	0
DIXIE	6	0	0	0	191	250	454	8	290	221	215	0
FALL BRANCH	0	2	0	0	20	10	15	0	56	95	60	0
FORT MOTTE	38	64	45	0	0	0	0	0	62	47	49	0
LONE STAR	99	154	67	0	0	0	0	0	108	96	108	0
MIDWAY	0	0	0	0	0	0	0	0	98	90	116	0
MURPH MILL	0	0	0	0	0	0	0	0	61	82	59	0
SANDY RUN	0	0	0	0	0	0	0	0	120	143	135	0
ST. MATTHEWS	0	0	0	0	0	0	0	0	472	370	365	0
BARRIER FREE	0	2	2	1	3	1	12	0	44	33	37	0
ABSENTEE	5	0	0	0	0	0	0	0	0	0	0	0
COUNTY TOTALS	264	255	173	2	214	261	481	8	1,695	1,574	1,528	6

CHARLESTON COUNTY
VOTES CAST IN GENERAL ELECTION
HELD IN SOUTH CAROLINA NOVEMBER 2, 1982

PRECINCTS	GOVERNOR			LIEUTENANT GOVERNOR			SECRETARY OF STATE			STATE TREASURER		
	(D) * DICK RILEY	(R) WILLIAM D WORKMAN JR	(W) MISC WRITE INS	(D) * MIKE DANIEL	(R) NORMA C RUSSELL	(W) MISC WRITE INS	(D) * JOHN T CAMPBELL	(L) JAN L CHAPMAN	(W) MISC WRITE INS	(D) * GRADY L PATTERSON JR	(L) THOMAS P WALDENFELS	(W) MISC WRITE INS
ST. JAMES/SANTE	71	5	0	70	5	0	69	3	0	71	2	0
MCCLELLANVILLE	86	74	0	79	78	0	82	7	0	82	6	0
MCCLELLANVILLE	429	18	0	419	19	0	416	1	0	417	3	0
AMENDAW	115	70	0	155	66	0	150	2	0	155	2	0
CHRIST CHURCH 1	297	235	0	285	228	0	311	28	0	326	27	0
CHRIST CHURCH 2	461	52	0	444	61	0	452	10	0	448	7	0
CHRIST CHURCH 3	320	273	0	282	301	0	332	21	0	334	16	0
CHRIST CHURCH 4	190	43	0	185	47	0	190	0	0	182	0	0
CHRIST CHURCH 5	232	42	0	216	46	0	219	6	0	220	4	0
MT. PLEASANT 1	369	397	0	366	422	0	401	67	0	401	52	0
MT. PLEASANT 2	461	291	0	471	225	0	467	46	0	499	23	0
MT. PLEASANT 3	388	398	0	367	405	0	396	77	0	412	65	0
MT. PLEASANT 4	479	424	0	437	441	0	492	94	0	531	39	0
MT. PLEASANT 5	186	174	0	153	190	0	186	22	0	198	7	0
MT. PLEASANT 6	320	331	0	273	375	0	324	54	0	344	41	0
MT. PLEASANT 7	362	314	0	286	367	0	296	41	0	293	31	0
MT. PLEASANT 8	0	0	0	0	0	0	0	0	0	0	0	0
ISLE OF PALMS 1	400	350	0	351	372	0	381	68	0	390	50	0
ISLE OF PALMS 2	335	299	0	295	317	0	296	56	0	309	44	0
SULLIVAN'S ISLA	464	260	0	399	305	0	441	51	0	448	40	0
CHARLESTON 1	383	407	0	425	384	0	371	63	0	393	47	0
CHARLESTON 2	388	315	0	355	322	0	342	62	0	368	33	0
CHARLESTON 3	596	134	0	528	132	0	518	33	0	532	24	0
CHARLESTON 4	873	52	0	826	45	0	841	13	0	798	8	0
CHARLESTON 5	47	72	0	58	58	0	64	9	0	66	7	0
CHARLESTON 6	556	19	0	540	21	0	541	1	0	532	1	0
CHARLESTON 7	571	21	0	530	26	0	533	9	0	531	10	0
CHARLESTON 8	619	27	0	581	28	0	576	11	0	581	3	0
CHARLESTON 9	138	5	0	121	8	0	135	1	0	133	2	0
CHARLESTON 10	1,075	116	0	780	132	0	796	25	0	794	17	0
CHARLESTON 11	812	97	0	767	103	0	773	18	0	679	18	0
CHARLESTON 12	318	6	0	305	9	0	309	2	0	308	2	0
CHARLESTON 13	565	9	0	534	13	0	532	14	0	531	8	0
CHARLESTON 14	522	19	0	532	29	0	522	3	0	521	12	0
CHARLESTON 15	296	67	0	284	65	0	286	14	0	282	12	0
CHARLESTON 16	289	220	0	267	211	0	272	19	0	279	16	0
CHARLESTON 17	324	214	0	280	223	0	292	29	0	305	19	0
CHARLESTON 18	391	180	0	414	335	0	415	55	0	429	38	0
CHARLESTON 19	274	259	0	218	309	0	274	40	0	269	40	0
CHARLESTON 20	436	419	0	399	444	0	460	64	0	476	51	0
CHARLESTON 21	149	98	0	132	113	0	133	25	0	132	15	0
CHARLESTON 22	584	400	0	482	453	0	556	70	0	558	63	0
CHARLESTON 23	617	189	0	510	187	0	603	26	0	606	28	0
CHARLESTON 24	537	341	0	452	384	0	527	76	0	549	53	0
CHARLESTON 25	306	372	0	296	368	0	333	52	0	343	43	0
CHARLESTON 26	424	318	0	387	335	0	403	53	0	429	35	0
CHARLESTON 27	285	341	0	287	332	0	311	30	0	331	27	0
CHARLESTON 28	375	21	0	348	30	0	359	4	0	358	2	0
CHARLESTON 29	203	187	0	174	202	0	203	15	0	204	11	0
CHARLESTON 30	144	158	0	138	156	0	152	34	0	159	11	0
CHARLESTON 31	179	194	0	174	192	0	170	37	0	189	29	0
CHARLESTON 32	18	39	0	22	34	0	24	9	0	27	8	0
CHARLESTON 33	63	38	0	49	49	0	57	9	0	57	9	0
CHARLESTON 34	12	8	0	11	8	0	11	2	0	11	1	0

CHARLESTON 35	35	35	0	31	38	0	43	3	0	43	3	0	0	0	0	0	0	0	0	0	0	0	0	0	0
DEER PARK 1	123	114	0	117	122	0	126	11	0	123	11	0	0	0	0	0	0	0	0	0	0	0	0	0	0
DEER PARK 2	348	340	0	307	287	0	295	31	0	246	36	0	0	0	0	0	0	0	0	0	0	0	0	0	0
MIDLAND PARK	311	202	0	272	233	0	318	42	0	316	37	0	0	0	0	0	0	0	0	0	0	0	0	0	0
GOODWIN 1	458	393	0	363	465	0	464	58	0	465	57	0	0	0	0	0	0	0	0	0	0	0	0	0	0
GOODWIN 2	143	129	0	102	161	0	129	20	0	127	16	0	0	0	0	0	0	0	0	0	0	0	0	0	0
WANDO-WAYLYN 1	29	33	0	27	32	0	29	7	0	27	5	0	0	0	0	0	0	0	0	0	0	0	0	0	0
WANDO-WAYLYN 2	311	274	0	285	246	0	331	26	0	343	24	0	0	0	0	0	0	0	0	0	0	0	0	0	0
WANDO-WAYLYN 3	421	314	0	361	347	0	427	55	0	441	47	0	0	0	0	0	0	0	0	0	0	0	0	0	0
ST. P & N	634	11	0	612	14	0	607	8	0	605	8	0	0	0	0	0	0	0	0	0	0	0	0	0	0
AZALEA 1	329	63	0	316	65	0	379	0	0	374	7	0	0	0	0	0	0	0	0	0	0	0	0	0	0
AZALEA 2	471	88	0	451	98	0	464	11	0	469	11	0	0	0	0	0	0	0	0	0	0	0	0	0	0
LADSON	170	122	0	144	139	0	174	21	0	168	18	0	0	0	0	0	0	0	0	0	0	0	0	0	0
N CHARLESTON 1	132	123	0	111	144	0	136	29	0	144	21	0	0	0	0	0	0	0	0	0	0	0	0	0	0
N CHARLESTON 2	57	52	0	49	54	0	38	9	0	56	6	0	0	0	0	0	0	0	0	0	0	0	0	0	0
N CHARLESTON 3	286	235	0	250	246	0	281	29	0	289	26	0	0	0	0	0	0	0	0	0	0	0	0	0	0
N CHARLESTON 4	559	575	0	480	521	0	621	69	0	624	55	0	0	0	0	0	0	0	0	0	0	0	0	0	0
N CHARLESTON 5	233	230	0	217	234	0	245	128	0	252	19	0	0	0	0	0	0	0	0	0	0	0	0	0	0
N CHARLESTON 6	68	40	0	51	54	0	61	7	0	59	9	0	0	0	0	0	0	0	0	0	0	0	0	0	0
N CHARLESTON 7	485	30	0	465	23	0	452	7	0	454	4	0	0	0	0	0	0	0	0	0	0	0	0	0	0
N CHARLESTON 8	467	355	0	502	367	0	486	57	0	494	41	0	0	0	0	0	0	0	0	0	0	0	0	0	0
N CHARLESTON 9	313	70	0	309	60	0	309	10	0	306	8	0	0	0	0	0	0	0	0	0	0	0	0	0	0
N CHARLESTON 10	323	23	0	293	35	0	292	8	0	291	7	0	0	0	0	0	0	0	0	0	0	0	0	0	0
N CHARLESTON 11	96	67	0	91	68	0	100	7	0	102	7	0	0	0	0	0	0	0	0	0	0	0	0	0	0
N CHARLESTON 12	182	93	0	182	94	0	196	12	0	202	8	0	0	0	0	0	0	0	0	0	0	0	0	0	0
N CHARLESTON 13	326	204	0	282	236	0	331	40	0	336	30	0	0	0	0	0	0	0	0	0	0	0	0	0	0
N CHARLESTON 14	216	25	0	212	24	0	205	7	0	205	7	0	0	0	0	0	0	0	0	0	0	0	0	0	0
N CHARLESTON 15	56	44	0	45	54	0	49	17	0	49	10	0	0	0	0	0	0	0	0	0	0	0	0	0	0
LINCOLNVILLE	116	21	0	110	22	0	105	7	0	104	6	0	0	0	0	0	0	0	0	0	0	0	0	0	0
FOLLY BEACH	251	273	0	214	296	0	218	65	0	231	35	0	0	0	0	0	0	0	0	0	0	0	0	0	0
JAMES ISLAND 1	502	121	0	475	133	0	478	27	0	474	24	0	0	0	0	0	0	0	0	0	0	0	0	0	0
JAMES ISLAND 2	346	41	0	342	38	0	340	8	0	334	2	0	0	0	0	0	0	0	0	0	0	0	0	0	0
JAMES ISLAND 3	216	279	0	196	281	0	231	57	0	233	25	0	0	0	0	0	0	0	0	0	0	0	0	0	0
JAMES ISLAND 4	337	435	0	352	430	0	380	58	0	398	42	0	0	0	0	0	0	0	0	0	0	0	0	0	0
JAMES ISLAND 5	302	271	0	275	275	0	275	39	0	291	23	0	0	0	0	0	0	0	0	0	0	0	0	0	0
JAMES ISLAND 6	439	347	0	408	360	0	448	48	0	452	40	0	0	0	0	0	0	0	0	0	0	0	0	0	0
JAMES ISLAND 7	300	459	0	330	517	0	425	66	0	440	56	0	0	0	0	0	0	0	0	0	0	0	0	0	0
JAMES ISLAND 8	288	211	0	252	232	0	388	36	0	302	30	0	0	0	0	0	0	0	0	0	0	0	0	0	0
JAMES ISLAND 9	180	138	0	166	143	0	177	27	0	182	16	0	0	0	0	0	0	0	0	0	0	0	0	0	0
JAMES ISLAND 10	263	190	0	212	214	0	242	43	0	246	33	0	0	0	0	0	0	0	0	0	0	0	0	0	0
JAMES ISLAND 11	225	321	0	223	313	0	243	53	0	265	39	0	0	0	0	0	0	0	0	0	0	0	0	0	0
ST. ANDREWS 1	327	229	0	259	245	0	330	67	0	335	31	0	0	0	0	0	0	0	0	0	0	0	0	0	0
ST. ANDREWS 2	147	149	0	136	149	0	174	18	0	167	18	0	0	0	0	0	0	0	0	0	0	0	0	0	0
ST. ANDREWS 3	348	33	0	326	35	0	336	7	0	331	4	0	0	0	0	0	0	0	0	0	0	0	0	0	0
ST. ANDREWS 4	192	279	0	175	291	0	212	52	0	227	43	0	0	0	0	0	0	0	0	0	0	0	0	0	0
ST. ANDREWS 5	353	387	0	307	413	0	344	60	0	357	46	0	0	0	0	0	0	0	0	0	0	0	0	0	0
ST. ANDREWS 6	337	328	0	321	348	0	402	51	0	396	47	0	0	0	0	0	0	0	0	0	0	0	0	0	0
ST. ANDREWS 7	257	98	0	238	112	0	246	17	0	244	14	0	0	0	0	0	0	0	0	0	0	0	0	0	0
ST. ANDREWS 8	234	270	0	212	276	0	231	34	0	264	30	0	0	0	0	0	0	0	0	0	0	0	0	0	0
ST. ANDREWS 9	282	14	0	259	25	0	248	5	0	263	0	0	0	0	0	0	0	0	0	0	0	0	0	0	0
ST. ANDREWS 10	240	256	0	202	282	0	264	35	0	269	26	0	0	0	0	0	0	0	0	0	0	0	0	0	0
ST. ANDREWS 11	186	159	0	149	192	0	180	29	0	179	17	0	0	0	0	0	0	0	0	0	0	0	0	0	0
ST. ANDREWS 12	147	161	0	124	176	0	146	19	0	154	17	0	0	0	0	0	0	0	0	0	0	0	0	0	0
ST. ANDREWS 13	147	79	0	141	76	0	143	17	0	140	14	0	0	0	0	0	0	0	0	0	0	0	0	0	0
ST. ANDREWS 14	198	219	0	165	277	0	185	45	0	190	37	0	0	0	0	0	0	0	0	0	0	0	0	0	0
MEGGETT 1	40	40	0	44	46	0	44	3	0	43	3	0	0	0	0	0	0	0	0	0	0	0	0	0	0
MEGGETT 2	310	125	0	308	125	0	317	16	0	318	13	0	0	0	0	0	0	0	0	0	0	0	0	0	0
RAVENEL 1	261	89	0	252	86	0	260	7	0	271	7	0	0	0	0	0	0	0	0	0	0	0	0	0	0
RAVENEL 2	486	137	0	479	138	0	492	14	0	491	14	0	0	0	0	0	0	0	0	0	0	0	0	0	0
HOLLYWOOD	304	66	0	297	70	0	293	16	0	296	13	0	0	0	0	0	0	0	0	0	0	0	0	0	0
ADAMS RUN 1	309	67	0	301	71	0	312	7	0	314	5	0	0	0	0	0	0	0	0	0	0	0	0	0	0
ADAMS RUN 2	714	93	0	708	90	0	709	5	0	709	4	0	0	0	0	0	0	0	0	0	0	0	0	0	0
EDISTO ISLAND	448	44	0	453	42	0	457	2	0	454	3	0	0	0	0	0	0	0	0	0	0	0	0	0	0
WADMALAW ISLAND	658	135	0	651	135	0	658	8	0	651	8	0	0	0	0	0	0	0	0	0	0	0	0	0	0
JOHN'S ISLAND 1	416	245	0	386	165	0	418	39	0	418	19	0	0	0	0	0	0	0	0	0	0	0	0	0	0
JOHN'S ISLAND 2	131	107	0	114	122	0	132	17	0	133	11	0	0	0	0	0	0	0	0	0	0	0	0	0	0
JOHN'S ISLAND 3	433	234	0	428	230	0	438	39	0	437	30	0	0	0	0	0	0	0	0	0	0	0	0	0	0
JOHN'S ISLAND 4	357	264	0	321	274	0	327	25	0	329	16	0	0	0	0	0	0	0	0	0	0	0	0	0	0
BARRIER FREE	0	0	0	0	0	0	0	0	0	0	0	0	0	0	0	0	0	0	0	0	0	0	0	0	0
ABSENTEE	431	451	0	424	449	0	536	80	0	558	63	0	0	0	0	0	0	0	0	0	0	0	0	0	0
COUNTY TOTALS	39,292.	21,690.	0.	36,325.	22,910.	0.	38,808.	3,549.	0.	39,266.	2,661.	0.	0	0	0	0	0	0	0	0	0	0	0	0	0

CHARLESTON COUNTY
VOTES CAST IN GENERAL ELECTION
HELD IN SOUTH CAROLINA NOVEMBER 2, 1982

PRECINCTS	ATTORNEY GENERAL (D) * TRAVIS MEDLOCK	ATTORNEY GENERAL (R) DONALD V MYERS	ATTORNEY GENERAL (W) MISC WRITE INS	COMPTROLLER GENERAL (D) * EARLE E MORRIS JR	COMPTROLLER GENERAL (L) RICHARD WINCHELL	COMPTROLLER GENERAL (W) MISC WRITE INS	STATE SUPT. OF EDUCATION (D) * CHARLIE G WILLIAMS	STATE SUPT. OF EDUCATION (R) P T WILLIAMS	STATE SUPT. OF EDUCATION (W) MISC WRITE INS	ADJUTANT GENERAL (D) * ESTON MARCHANT	ADJUTANT GENERAL (R) JOSEPH E BROWN	ADJUTANT GENERAL (W) MISC WRITE INS
ST. JAMES/SANTE	67	9	0	72	2	0	71	4	0	67	10	0
MCCLELLANVILLE	67	78	0	81	8	0	75	67	0	70	73	0
MCCLELLANVILLE	420	20	0	418	1	0	417	21	0	416	20	0
AWENDAW	145	74	0	152	2	0	143	65	0	145	74	0
CHRIST CHURCH 1	244	272	0	325	24	0	265	236	0	194	212	0
CHRIST CHURCH 2	439	59	0	445	9	0	428	58	0	436	55	0
CHRIST CHURCH 3	216	244	0	337	14	0	280	279	0	265	305	0
CHRIST CHURCH 4	181	46	0	189	8	0	178	42	0	184	43	0
CHRIST CHURCH 5	219	41	0	222	8	0	210	40	0	216	39	0
MT. PLEASANT 1	225	539	0	422	64	0	300	397	0	322	413	0
MT. PLEASANT 2	331	389	0	448	32	0	404	278	0	450	257	0
MT. PLEASANT 3	519	552	0	416	98	0	491	450	0	332	458	0
MT. PLEASANT 4	283	586	0	513	58	0	373	453	0	413	436	0
MT. PLEASANT 5	98	246	0	186	15	0	229	158	0	141	189	0
MT. PLEASANT 6	179	469	0	326	43	0	344	325	0	247	374	0
MT. PLEASANT 7	178	414	0	300	34	0	216	357	0	250	373	0
MT. PLEASANT 8	0	0	0	0	0	0	0	0	0	0	0	0
ISLE OF PALMS 1	261	449	0	401	56	0	325	356	0	315	395	0
ISLE OF PALMS 2	184	416	0	305	54	0	253	311	0	232	352	0
SULLIVAN'S ISLA	318	377	0	457	40	0	370	278	0	300	376	0
CHARLESTON 1	263	342	0	391	52	0	310	421	0	372	397	0
CHARLESTON 2	277	390	0	358	40	0	312	319	0	326	325	0
CHARLESTON 3	485	178	0	526	25	0	494	147	0	513	138	0
CHARLESTON 4	835	33	0	836	9	0	811	52	0	824	35	0
CHARLESTON 5	43	71	0	65	11	0	60	55	0	63	52	0
CHARLESTON 6	538	18	0	536	0	0	520	31	0	529	20	0
CHARLESTON 7	536	22	0	539	6	0	511	34	0	521	32	0
CHARLESTON 8	583	36	0	572	6	0	562	49	0	571	35	0
CHARLESTON 9	129	9	0	135	1	0	133	6	0	129	9	0
CHARLESTON 10	763	155	0	801	17	0	751	154	0	797	102	0
CHARLESTON 11	725	145	0	772	18	0	709	147	0	753	109	0
CHARLESTON 12	309	7	0	313	3	0	310	11	0	304	9	0
CHARLESTON 13	544	15	0	539	5	0	516	33	0	531	16	0
CHARLESTON 14	523	17	0	521	1	0	507	34	0	510	19	0
CHARLESTON 15	575	69	0	580	16	0	577	65	0	560	68	0
CHARLESTON 16	201	292	0	281	15	0	228	222	0	240	225	0
CHARLESTON 17	227	184	0	300	27	0	274	202	0	279	211	0
CHARLESTON 18	267	484	0	434	46	0	340	558	0	382	339	0
CHARLESTON 19	133	373	0	263	46	0	175	305	0	202	299	0
CHARLESTON 20	299	539	0	468	59	0	406	400	0	390	433	0
CHARLESTON 21	95	127	0	136	19	0	108	114	0	114	121	0
CHARLESTON 22	360	574	0	592	23	0	484	427	0	461	449	0
CHARLESTON 23	511	247	0	611	36	0	524	525	0	524	202	0
CHARLESTON 24	376	454	0	544	49	0	490	525	0	470	342	0
CHARLESTON 25	164	495	0	348	42	0	270	572	0	269	374	0
CHARLESTON 26	276	434	0	418	42	0	383	295	0	381	316	0
CHARLESTON 27	187	410	0	322	39	0	247	319	0	283	302	0
CHARLESTON 28	350	26	0	348	2	0	353	24	0	357	23	0
CHARLESTON 29	103	244	0	208	13	0	134	188	0	152	209	0
CHARLESTON 30	91	200	0	161	9	0	125	154	0	116	67	0
CHARLESTON 31	12	243	0	198	26	0	145	203	0	111	189	0
CHARLESTON 32	9	47	0	71	10	0	11	42	0	13	40	0
CHARLESTON 33	40	61	0	59	7	0	34	56	0	46	52	0
CHARLESTON 34	4	15	0	10	2	0	10	8	0	9	9	0

CHARLESTON 35	19	49	0	8	59	1	0
DEER PARK 1	61	161	0	50	184	0	0
DEER PARK 2	143	263	0	116	393	4	0
MIDLAND PARK	220	550	0	224	286	0	0
GOODWIN 1	240	582	0	196	660	4	0
GOODWIN 2	82	185	0	65	207	4	0
WANDO-WAYLYN 1	13	47	0	15	47	0	0
WANDO-WAYLYN 2	234	285	0	121	350	3	0
WANDO-WAYLYN 3	290	415	0	261	472	3	0
ST. P & M	595	17	0	610	26	3	0
AZALEA 1	295	84	0	294	88	1	0
AZALEA 2	414	135	0	401	144	2	0
LADSON	129	158	0	119	171	4	0
N CHARLESTON 1	80	170	0	72	185	0	0
N CHARLESTON 2	35	72	0	32	75	7	0
N CHARLESTON 3	182	331	0	168	342	1	0
N CHARLESTON 4	230	872	0	155	901	11	0
N CHARLESTON 5	138	311	0	125	343	1	0
N CHARLESTON 6	38	64	0	37	70	1	0
N CHARLESTON 7	444	46	0	462	56	3	0
N CHARLESTON 8	274	519	0	259	555	10	0
N CHARLESTON 9	285	89	0	280	104	3	0
N CHARLESTON 10	289	35	0	276	51	1	0
N CHARLESTON 11	66	91	0	57	105	1	0
N CHARLESTON 12	160	118	0	143	145	1	0
N CHARLESTON 13	228	283	0	176	353	6	0
N CHARLESTON 14	195	36	0	194	48	0	0
N CHARLESTON 15	31	66	0	29	71	0	0
LINCOLNVILLE	97	32	0	102	39	3	0
FOLLY BEACH	146	354	0	130	377	20	0
JAMES ISLAND 1	443	153	0	457	172	3	0
JAMES ISLAND 2	328	45	0	334	55	0	0
JAMES ISLAND 3	124	355	0	88	396	9	0
JAMES ISLAND 4	147	601	0	117	653	8	0
JAMES ISLAND 5	113	439	0	88	484	4	0
JAMES ISLAND 6	261	500	0	218	566	5	0
JAMES ISLAND 7	216	623	0	159	697	11	0
JAMES ISLAND 8	199	281	0	178	322	1	0
JAMES ISLAND 9	122	181	0	100	218	4	0
JAMES ISLAND 10	179	247	0	162	274	7	0
JAMES ISLAND 11	116	408	0	82	444	4	0
ST. ANDREWS 1	191	342	0	177	375	4	0
ST. ANDREWS 2	102	188	0	75	222	3	0
ST. ANDREWS 3	303	57	0	320	57	2	0
ST. ANDREWS 4	92	369	0	54	418	3	0
ST. ANDREWS 5	170	541	0	136	612	1	0
ST. ANDREWS 6	319	455	0	365	561	7	0
ST. ANDREWS 7	202	130	0	205	140	3	0
ST. ANDREWS 8	132	350	0	123	375	6	0
ST. ANDREWS 9	252	24	0	249	44	0	0
ST. ANDREWS 10	119	360	0	89	407	2	1
ST. ANDREWS 11	71	266	0	57	287	2	0
ST. ANDREWS 12	60	231	0	53	257	4	0
ST. ANDREWS 13	105	108	0	117	108	3	0
ST. ANDREWS 14	93	346	0	64	384	0	0
WEGGETT 1	35	54	0	37	53	1	0
WEGGETT 2	290	142	0	278	156	3	0
RAVENEL 1	226	115	0	231	124	1	0
RAVENEL 2	455	162	0	449	175	2	0
HOLLYWOOD	278	81	0	288	84	2	0
ADAMS RUN 1	296	77	0	296	79	0	0
ADAMS RUN 2	684	115	0	693	113	0	0
EDISTO ISLAND	449	50	0	441	54	2	0
WADMALAW ISLAND	611	166	0	614	166	7	0
JOHN'S ISLAND 1	337	320	0	343	319	0	0
JOHN'S ISLAND 2	98	138	0	107	129	3	0
JOHN'S ISLAND 3	378	273	0	372	292	5	0
JOHN'S ISLAND 4	248	339	0	252	343	5	0
BARRIER FREE	0	0	0	0	0	0	0
ABSENTEE	298	553	0	221	642	15	0
COUNTY TOTALS	27,919.	30,615.	0.	25,899.	34,681.	318.	9.

CHARLESTON COUNTY
VOTES CAST IN GENERAL ELECTION
HELD IN SOUTH CAROLINA NOVEMBER 2, 1982

PRECINCTS	HOUSE OF REPRESENTATIVES DIST NO 109 (D) *R R WOODS	DIST NO 110 (D) *HERBERT U FIELDING	DIST NO 110 (R) SAM APPLEGATE	DIST NC 111 (D) *TOBIAS GADSON JR	DIST NC 112 (D) *CLYDE M DANGERFIELD	DIST NC 112 (R) JEANETTE L MULLEN	DIST NO 113 (D) PATSY W HUGHES	DIST NO 113 (R) *BOB KOHN	DIST NO 114 (D) STEVEN L BAKER	DIST NO 114 (R) *JOHN D BRADLEY III	DIST NO 115 (D) FLORA P CONDON	DIST NO 115 (R) *WOODY AYDLETTE	DIST NO 116 (D) *MCKINLEY WASHINGTON JR
ST. JAMES/SANTE	76	0	0	0	0	0	0	0	0	0	0	0	0
MCCLELLANVILLE	0	0	0	0	102	55	0	0	0	0	0	0	0
MCCLELLANVILLE	0	0	0	0	416	23	0	0	0	0	0	0	0
AWENDAW	0	0	0	0	147	71	0	0	0	0	0	0	0
CHRIST CHURCH 1	273	0	0	0	0	0	0	0	0	0	0	0	0
CHRIST CHURCH 2	447	0	0	0	0	0	0	0	0	0	0	0	0
CHRIST CHURCH 3	0	0	0	0	326	266	0	0	0	0	0	0	0
CHRIST CHURCH 4	177	0	0	0	0	0	0	0	0	0	0	0	0
CHRIST CHURCH 5	0	0	0	0	223	43	0	0	0	0	0	0	0
MT. PLEASANT 1	0	0	0	0	343	449	0	0	0	0	0	0	0
MT. PLEASANT 2	0	0	0	0	471	272	0	0	0	0	0	0	0
MT. PLEASANT 3	0	0	0	0	307	474	0	0	0	0	0	0	0
MT. PLEASANT 4	0	0	0	0	414	474	0	0	0	0	0	0	0
MT. PLEASANT 5	0	0	0	0	163	192	0	0	0	0	0	0	0
MT. PLEASANT 6	0	0	0	0	241	415	0	0	0	0	0	0	0
MT. PLEASANT 7	0	0	0	0	259	394	0	0	0	0	0	0	0
MT. PLEASANT 8	0	0	0	0	0	0	0	0	0	0	0	0	0
ISLE OF PALMS 1	0	0	0	0	466	279	0	0	0	0	0	0	0
ISLE OF PALMS 2	0	0	0	0	352	283	0	0	0	0	0	0	0
SULLIVAN'S ISLA	0	0	0	0	353	359	0	0	0	0	0	0	0
CHARLESTON 1	0	75	766	0	0	0	0	0	0	0	0	0	0
CHARLESTON 2	0	149	534	0	0	0	0	0	0	0	0	0	0
CHARLESTON 3	0	461	229	0	0	0	0	0	0	0	0	0	0
CHARLESTON 4	0	855	47	0	0	0	0	0	0	0	0	0	0
CHARLESTON 5	0	0	0	0	0	0	0	0	0	0	0	0	0
CHARLESTON 6	546	0	0	0	0	0	0	0	0	0	0	0	0
CHARLESTON 7	548	0	0	0	0	0	0	0	0	0	0	0	0
CHARLESTON 8	561	0	0	0	0	0	0	0	0	0	0	0	0
CHARLESTON 9	138	0	0	0	0	0	0	0	0	0	0	0	0
CHARLESTON 10	0	0	0	789	0	0	0	0	0	0	0	0	0
CHARLESTON 11	0	0	0	753	0	0	0	0	0	0	0	0	0
CHARLESTON 12	0	317	8	0	0	0	0	0	0	0	0	0	0
CHARLESTON 13	0	357	22	0	0	0	0	0	0	0	0	0	0
CHARLESTON 14	0	538	23	0	0	0	0	0	0	0	0	0	0
CHARLESTON 15	0	267	88	0	0	0	0	0	0	0	0	0	0
CHARLESTON 16	0	122	379	0	0	0	0	0	0	0	0	0	0
CHARLESTON 17	0	189	339	0	0	0	0	0	0	0	0	0	0
CHARLESTON 18	0	117	645	0	0	0	0	0	0	0	0	0	0
CHARLESTON 19	0	0	0	0	0	0	0	0	150	265	0	0	0
CHARLESTON 20	0	0	0	0	0	0	0	0	376	460	0	0	0
CHARLESTON 21	0	0	0	0	0	0	0	0	114	116	0	0	0
CHARLESTON 22	0	0	0	0	0	0	0	0	470	467	0	0	0
CHARLESTON 23	0	0	0	0	0	0	0	0	0	0	0	0	0
CHARLESTON 24	0	0	0	0	0	0	0	0	0	0	0	0	0
CHARLESTON 25	0	0	0	0	0	0	0	0	224	415	0	0	0
CHARLESTON 26	0	0	0	0	0	0	0	0	0	0	0	0	0
CHARLESTON 27	0	0	0	0	0	0	0	0	0	0	0	0	0
CHARLESTON 28	0	0	0	354	0	0	0	0	0	0	0	0	0
CHARLESTON 29	0	0	0	0	0	0	0	0	132	231	0	0	0
CHARLESTON 30	0	0	0	0	0	0	0	0	0	0	0	0	0
CHARLESTON 31	0	0	0	0	0	0	0	0	0	0	0	0	0
CHARLESTON 32	0	0	0	0	0	0	0	0	0	0	20	37	0
CHARLESTON 33	0	0	0	0	0	0	0	0	0	0	51	50	0
CHARLESTON 34	0	0	0	0	0	0	0	0	6	14	0	0	0



CHARLESTON 35	0	0	0	0	0	0	14	54	0	0	0	0	0
DEER PARK 1	0	0	0	0	0	0	0	0	0	0	0	0	0
DEER PARK 2	0	0	0	0	0	0	0	0	0	0	0	0	0
MIDLAND PARK	0	0	0	0	0	0	246	588	0	0	0	0	0
GOODWIN 1	0	0	0	0	0	0	88	181	0	0	0	0	0
GOODWIN 2	0	0	0	0	0	0	0	0	0	0	0	0	0
WANDO-WAYLYN 1	0	0	0	0	0	0	0	0	0	0	0	0	0
WANDO-WAYLYN 2	0	0	0	307	0	0	0	0	0	0	0	0	0
WANDO-WAYLYN 3	0	0	0	424	0	0	0	0	0	0	0	0	0
ST. P C M	0	0	0	389	0	0	0	0	0	0	0	0	0
AZALEA 1	0	0	0	321	0	0	0	0	0	0	0	0	0
AZALEA 2	0	0	0	46	0	0	0	0	0	0	0	0	0
LADSON	0	0	0	0	0	0	0	0	0	0	0	0	0
N CHARLESTON 1	0	0	0	0	0	0	86	164	0	0	0	0	0
N CHARLESTON 2	0	0	0	0	0	0	44	64	0	0	0	0	0
N CHARLESTON 3	0	0	0	0	0	0	221	285	0	0	0	0	0
N CHARLESTON 4	0	0	0	0	0	0	430	660	0	0	0	0	0
N CHARLESTON 5	0	0	0	0	0	0	0	0	0	0	0	0	0
N CHARLESTON 6	0	0	0	0	0	0	0	0	0	0	0	0	0
N CHARLESTON 7	0	0	0	0	0	0	0	0	0	0	0	0	0
N CHARLESTON 8	0	0	0	0	0	0	0	0	0	0	0	0	0
N CHARLESTON 9	0	0	0	0	0	0	0	0	0	0	0	0	0
N CHARLESTON 10	0	0	0	0	0	0	131	337	0	0	0	0	0
N CHARLESTON 11	0	0	0	0	0	0	0	0	0	0	0	0	0
N CHARLESTON 12	0	0	0	103	0	0	0	0	0	0	0	0	0
N CHARLESTON 13	0	0	0	0	0	0	124	82	0	0	0	0	0
N CHARLESTON 14	0	0	0	0	0	0	82	359	0	0	0	0	0
N CHARLESTON 15	0	0	0	0	0	0	0	0	0	0	0	0	0
LINCOLNVILLE	0	0	0	0	0	0	0	0	0	0	142	303	0
FOLLY BEACH	0	0	0	0	0	0	0	0	0	0	448	121	0
JAMES ISLAND 1	0	0	0	0	0	0	0	0	0	0	316	21	0
JAMES ISLAND 2	0	0	0	0	0	0	0	0	0	0	165	308	0
JAMES ISLAND 3	0	0	0	0	0	0	0	0	0	0	264	487	0
JAMES ISLAND 4	0	0	0	0	0	0	0	0	0	0	183	388	0
JAMES ISLAND 5	0	0	0	0	0	0	0	0	0	0	339	408	0
JAMES ISLAND 6	0	0	0	0	0	0	0	0	0	0	347	489	0
JAMES ISLAND 7	0	0	0	0	0	0	0	0	0	0	230	240	0
JAMES ISLAND 8	0	0	0	0	0	0	0	0	0	0	0	0	0
JAMES ISLAND 9	0	0	0	0	0	0	0	0	0	0	187	220	0
JAMES ISLAND 10	0	0	0	0	0	0	0	0	0	0	172	339	0
JAMES ISLAND 11	0	0	0	0	0	0	0	0	0	0	0	0	0
ST. ANDREWS 1	0	0	0	0	0	0	0	0	0	0	0	0	0
ST. ANDREWS 2	0	0	0	0	0	0	0	0	0	0	0	0	0
ST. ANDREWS 3	0	0	0	0	0	0	0	0	174	283	0	0	0
ST. ANDREWS 4	0	0	0	0	0	0	0	0	254	461	0	0	0
ST. ANDREWS 5	0	0	0	0	0	0	0	0	0	0	0	0	0
ST. ANDREWS 6	0	0	0	0	0	0	0	0	199	121	0	0	0
ST. ANDREWS 7	0	0	0	0	0	0	0	0	174	384	0	0	0
ST. ANDREWS 8	0	0	0	0	0	0	0	0	0	0	0	0	0
ST. ANDREWS 9	0	0	0	0	0	0	0	0	0	0	0	0	0
ST. ANDREWS 10	0	0	0	0	0	0	0	0	146	188	0	0	0
ST. ANDREWS 11	0	0	0	0	0	0	0	0	125	174	0	0	0
ST. ANDREWS 12	0	0	0	0	0	0	0	0	0	0	0	0	0
ST. ANDREWS 13	0	0	0	0	0	0	0	0	0	0	0	0	0
ST. ANDREWS 14	0	0	0	0	0	0	0	0	0	0	0	0	39
MEGGETT 1	0	0	0	0	0	0	0	0	0	0	0	0	312
MEGGETT 2	0	0	0	0	0	0	0	0	0	0	0	0	248
RAVENEL 1	0	0	0	0	0	0	0	0	0	0	0	0	485
RAVENEL 2	0	0	0	0	0	0	0	0	0	0	0	0	303
HOLLYWOOD	0	0	0	0	0	0	0	0	0	0	0	0	306
ADAMS RUN 1	0	0	0	0	0	0	0	0	0	0	0	0	714
ADAMS RUN 2	0	0	0	0	0	0	0	0	0	0	0	0	452
EDISTO ISLAND	0	0	0	0	0	0	0	0	0	0	0	0	646
MADHALAW ISLAND	0	0	0	0	0	0	0	0	0	0	0	0	398
JOHN'S ISLAND 1	0	0	0	0	0	0	0	0	0	0	0	0	133
JOHN'S ISLAND 2	0	0	0	0	0	0	0	0	0	0	0	0	431
JOHN'S ISLAND 3	0	0	0	0	0	0	0	0	0	0	0	0	311
JOHN'S ISLAND 4	0	0	0	0	0	0	0	0	0	0	0	0	0
BARRIER FREE	0	0	0	0	0	0	0	0	0	0	0	0	0
ABSENTEE	22	42	145	43	76	71	8	32	46	63	45	57	25
COUNTY TOTALS	2,786.	3,689.	3,225.	3,944.	4,659.	4,120.	1,474.	2,806.	2,990.	3,562.	2,909.	3,478.	4,813.

CHARLESTON 35	16	50	0	40	4	0	25	43	0	25	41	0
DEER PARK 1	69	156	0	123	15	0	102	113	0	93	128	0
DEER PARK 2	157	330	0	252	35	0	221	250	0	199	289	0
MIDLAND PARK	248	254	0	319	40	0	277	212	0	274	221	0
GOODWIN 1	274	556	0	464	57	0	376	425	0	365	449	0
GOODWIN 2	85	183	0	129	24	0	110	152	0	117	149	0
WANDO-WAYLYN 1	15	45	0	28	6	0	24	32	0	21	34	0
WANDO-WAYLYN 2	243	276	0	346	28	0	297	207	0	285	223	0
WANDO-WAYLYN 3	292	429	0	445	42	0	379	319	0	371	353	0
ST P & M	612	12	0	609	6	0	602	16	0	608	13	0
AZALEA 1	302	79	0	328	5	0	312	68	0	313	65	0
AZALEA 2	439	112	0	465	11	0	458	86	0	452	90	0
LADSON	131	156	0	175	20	0	152	131	0	145	140	0
N CHARLESTON 1	88	142	0	143	22	0	109	133	0	108	140	0
N CHARLESTON 2	37	72	0	57	8	0	44	61	0	43	66	0
N CHARLESTON 3	210	309	0	281	32	0	243	251	0	263	240	0
N CHARLESTON 4	326	772	0	634	56	0	532	532	0	481	600	0
N CHARLESTON 5	154	288	0	248	25	0	218	218	0	215	221	0
N CHARLESTON 6	49	53	0	59	7	0	49	47	0	50	48	0
N CHARLESTON 7	456	37	0	452	5	0	441	44	0	455	25	0
N CHARLESTON 8	326	467	0	490	50	0	427	345	0	425	347	0
N CHARLESTON 9	250	81	0	312	9	0	296	64	0	294	71	0
N CHARLESTON 10	296	30	0	298	4	0	293	30	0	286	28	0
N CHARLESTON 11	79	77	0	101	8	0	82	69	0	92	63	0
N CHARLESTON 12	168	110	0	195	6	0	183	91	0	188	84	0
N CHARLESTON 13	218	296	0	321	37	0	278	213	0	271	228	0
N CHARLESTON 14	203	33	0	204	9	0	191	41	0	198	33	0
N CHARLESTON 15	32	65	0	49	15	0	42	48	0	48	47	0
LINCOLNVILLE	105	29	0	108	5	0	96	33	0	98	30	0
FOLLY BEACH	175	331	0	225	61	0	196	271	0	206	284	0
JAMES ISLAND 1	465	144	0	476	25	0	341	260	0	341	136	0
JAMES ISLAND 2	337	34	0	340	2	0	195	134	0	177	31	0
JAMES ISLAND 3	329	351	0	240	49	0	181	275	0	306	279	0
JAMES ISLAND 4	521	524	0	399	61	0	286	411	0	345	429	0
JAMES ISLAND 5	178	377	0	293	30	0	237	285	0	380	299	0
JAMES ISLAND 6	297	461	0	457	41	0	344	391	0	350	368	0
JAMES ISLAND 7	269	575	0	435	66	0	271	490	0	348	481	0
JAMES ISLAND 8	222	264	0	290	34	0	241	232	0	248	228	0
JAMES ISLAND 9	145	160	0	181	20	0	136	133	0	147	126	0
JAMES ISLAND 10	192	230	0	249	34	0	180	228	0	215	204	0
JAMES ISLAND 11	156	380	0	264	41	0	215	292	0	203	314	0
ST. ANDREWS 1	253	282	0	346	42	0	289	221	0	311	220	0
ST. ANDREWS 2	121	165	0	171	13	0	147	126	0	147	134	0
ST. ANDREWS 3	319	47	0	332	3	0	392	68	0	323	34	0
ST. ANDREWS 4	105	359	0	214	57	0	171	276	0	165	291	0
ST. ANDREWS 5	423	495	0	548	43	0	473	408	0	475	423	0
ST. ANDREWS 6	343	431	0	398	47	0	343	308	0	324	330	0
ST. ANDREWS 7	229	109	0	249	14	0	195	135	0	225	103	0
ST. ANDREWS 8	166	317	0	261	164	0	208	259	0	201	276	0
ST. ANDREWS 9	357	25	0	267	1	0	237	49	0	259	26	0
ST. ANDREWS 10	134	347	0	261	29	0	205	259	0	211	259	0
ST. ANDREWS 11	98	244	0	189	27	0	150	180	0	154	177	0
ST. ANDREWS 12	73	220	0	150	19	0	125	160	0	108	177	0
ST. ANDREWS 13	122	91	0	148	36	0	115	96	0	138	74	0
ST. ANDREWS 14	91	348	0	198	57	0	155	272	0	147	270	0
MEGGETT 1	36	53	0	43	3	0	47	40	0	42	44	0
MEGGETT 2	297	134	0	321	10	0	306	128	0	307	126	0
RAVENEL 1	243	97	0	266	7	0	254	86	0	253	80	0
RAVENEL 2	458	161	0	492	13	0	476	129	0	481	126	0
HOLLYWOOD	287	82	0	297	12	0	287	80	0	287	78	0
ADAMS RUN 1	296	73	0	315	5	0	309	61	0	305	65	0
ADAMS RUN 2	697	107	0	709	5	0	705	95	0	703	96	0
EDISTO ISLAND	449	49	0	487	4	0	451	43	0	456	39	0
WADMALAW ISLAND	629	147	0	656	8	0	624	147	0	645	134	0
JOHN'S ISLAND 1	352	197	0	419	36	0	384	255	0	392	250	0
JOHN'S ISLAND 2	113	123	0	134	13	0	120	109	0	126	107	0
JOHN'S ISLAND 3	393	265	0	447	32	0	427	218	0	409	137	0
JOHN'S ISLAND 4	272	315	0	328	22	0	290	204	0	283	294	0
BARR ISR FREE	0	0	0	0	0	0	0	0	0	0	0	0
ABSENTEE	373	485	0	523	77	0	404	425	0	406	429	0
COUNTY TOTALS	30,930.	27,693.	0.	39,384.	3,200.	0.	34,429.	22,557.	0.	34,958.	22,496.	0.

CHARLESTON COUNTY
VOTES CAST IN GENERAL ELECTION
HELD IN SOUTH CAROLINA NOVEMBER 2, 1982

PRECINCTS	COMM. OF AGRICULTURE			REPRESENTATIVE IN CONGRESS DIST NO 001			
	(D) * TINDAL LES	(R) PATRICK G BRYAN	(W) WRITE INS MISC	(D) MCLEOD W MULLINS	(R) * THOMAS F HARTNETT	(L) SMITH WALTER E	(W) WRITE-INS MISC
ST. JAMES/SANTE	69	6	0	70	6	0	0
MCCLELLANVILLE	79	79	0	46	112	2	0
MCCLELLANVILLE	417	20	0	419	26	2	0
AWENDAW	136	83	0	133	91	1	0
CHRIST CHURCH 1	193	312	0	181	351	2	0
CHRIST CHURCH 2	429	61	0	437	17	4	0
CHRIST CHURCH 3	192	387	0	159	434	0	0
CHRIST CHURCH 4	168	52	0	181	52	2	0
CHRIST CHURCH 5	206	51	0	219	52	0	0
MT. PLEASANT 1	152	596	0	109	684	1	0
MT. PLEASANT 2	287	428	0	261	488	5	0
MT. PLEASANT 3	141	620	0	83	805	2	0
MT. PLEASANT 4	220	650	0	145	744	10	0
MT. PLEASANT 5	79	266	0	59	295	5	0
MT. PLEASANT 6	119	508	0	66	587	4	0
MT. PLEASANT 7	129	496	0	89	578	4	0
MT. PLEASANT 8	0	0	0	0	0	0	0
ISLE OF PALMS 1	144	446	0	131	604	13	0
ISLE OF PALMS 2	182	535	0	112	511	17	0
SULLIVAN'S ISLA	243	443	0	174	535	16	0
CHARLESTON 1	175	614	0	96	733	11	0
CHARLESTON 2	204	470	0	168	522	10	0
CHARLESTON 3	454	208	0	442	243	12	0
CHARLESTON 4	827	38	0	830	62	7	0
CHARLESTON 5	31	87	0	23	96	1	0
CHARLESTON 6	528	27	0	541	27	5	0
CHARLESTON 7	516	28	0	553	33	5	0
CHARLESTON 8	570	37	0	589	46	6	0
CHARLESTON 9	129	10	0	127	12	0	0
CHARLESTON 10	718	188	0	741	204	8	0
CHARLESTON 11	695	174	0	693	211	4	0
CHARLESTON 12	300	11	0	310	12	4	0
CHARLESTON 13	520	26	0	530	35	1	0
CHARLESTON 14	511	18	0	523	32	5	0
CHARLESTON 15	241	91	0	251	101	1	0
CHARLESTON 16	156	324	0	221	377	2	0
CHARLESTON 17	311	300	0	195	349	9	0
CHARLESTON 18	173	552	0	124	650	4	0
CHARLESTON 19	100	401	0	73	455	3	0
CHARLESTON 20	226	610	0	180	667	12	0
CHARLESTON 21	85	155	0	69	179	2	0
CHARLESTON 22	283	437	0	215	748	10	0
CHARLESTON 23	487	277	0	502	294	4	0
CHARLESTON 24	314	517	0	300	568	9	0
CHARLESTON 25	104	550	0	71	607	9	0
CHARLESTON 26	202	503	0	138	605	5	0
CHARLESTON 27	143	457	0	85	529	4	0
CHARLESTON 28	352	32	0	345	50	1	0
CHARLESTON 29	74	293	0	58	332	3	0
CHARLESTON 30	59	230	0	47	249	3	0
CHARLESTON 31	95	264	0	71	303	3	0
CHARLESTON 32	5	49	0	2	54	1	0
CHARLESTON 33	35	67	0	31	71	0	0
CHARLESTON 34	3	15	0	0	19	0	0

CHARLESTON COUNTY
VOTES CAST IN GENERAL ELECTION
HELD IN SOUTH CAROLINA NOVEMBER 2, 1982

PRECINCTS	HOUSE OF REPRESENTATIVES						PROBATE JUDGE
	DIST NO 117		DIST NO 118		DIST NO 119		
	(D) • KEITH KORNAHRENS	(R) • DANIEL E WINSTEAD	(D) • DON HOLT JR	(R) WILLIAM G ROSS JR	(D) • A VICTOR RAWL	(R) JACK TRIPP	(D) • GUS H PEARLMAN
ST. JAMES/SANTE	0	0	0	0	0	0	73
MCCLELLANVILLE	0	0	0	0	0	0	80
MCCLELLANVILLE	0	0	0	0	0	0	412
AWENDAW	0	0	0	0	0	0	149
CHRIST CHURCH 1	0	0	0	0	0	0	302
CHRIST CHURCH 2	0	0	0	0	0	0	434
CHRIST CHURCH 3	0	0	0	0	0	0	309
CHRIST CHURCH 4	0	0	0	0	0	0	179
CHRIST CHURCH 5	0	0	0	0	0	0	212
MT. PLEASANT 1	0	0	0	0	0	0	374
MT. PLEASANT 2	0	0	0	0	0	0	481
MT. PLEASANT 3	0	0	0	0	0	0	378
MT. PLEASANT 4	0	0	0	0	0	0	480
MT. PLEASANT 5	0	0	0	0	0	0	108
MT. PLEASANT 6	0	0	0	0	0	0	307
MT. PLEASANT 7	0	0	0	0	0	0	275
MT. PLEASANT 8	0	0	0	0	0	0	0
ISLE OF PALMS 1	0	0	0	0	0	0	350
ISLE OF PALMS 2	0	0	0	0	0	0	275
SULLIVAN'S ISLA	0	0	0	0	0	0	432
CHARLESTON 1	0	0	0	0	0	0	375
CHARLESTON 2	0	0	0	0	0	0	354
CHARLESTON 3	0	0	0	0	0	0	532
CHARLESTON 4	0	0	0	0	0	0	822
CHARLESTON 5	0	0	0	0	64	1	64
CHARLESTON 6	0	0	0	0	0	0	530
CHARLESTON 7	0	0	0	0	0	0	433
CHARLESTON 8	0	0	0	0	0	0	571
CHARLESTON 9	0	0	0	0	0	0	131
CHARLESTON 10	0	0	0	0	0	0	708
CHARLESTON 11	0	0	0	0	0	0	770
CHARLESTON 12	0	0	0	0	0	0	305
CHARLESTON 13	183	320	0	0	0	0	526
CHARLESTON 14	197	36	0	0	0	0	510
CHARLESTON 15	44	50	0	0	0	0	283
CHARLESTON 16	0	0	0	0	0	0	284
CHARLESTON 17	0	0	0	0	0	0	309
CHARLESTON 18	0	0	0	0	0	0	321
CHARLESTON 19	0	0	0	0	0	0	240
CHARLESTON 20	0	0	0	0	0	0	459
CHARLESTON 21	0	0	0	0	0	0	134
CHARLESTON 22	0	0	0	0	0	0	523
CHARLESTON 23	0	0	0	0	395	50	591
CHARLESTON 24	0	0	0	0	524	116	533
CHARLESTON 25	0	0	0	0	0	0	329
CHARLESTON 26	0	0	0	0	452	115	465
CHARLESTON 27	0	0	0	0	293	193	336
CHARLESTON 28	0	0	0	0	0	0	325
CHARLESTON 29	0	0	0	0	0	0	195
CHARLESTON 30	0	0	0	0	148	68	175
CHARLESTON 31	0	0	0	0	145	121	185
CHARLESTON 32	0	0	0	0	0	0	27
CHARLESTON 33	0	0	0	0	0	0	47
CHARLESTON 34	0	0	0	0	0	0	11



CHARLESTON COUNTY
VOTES CAST IN GENERAL ELECTION
HELD IN SOUTH CAROLINA NOVEMBER 2, 1982

PRECINCTS	COUNTY COUNCIL DIST NO 001 (D) *WILLIAM L KENNEDY	DIST NO 001 (R) STON COLLINS	DIST NO 002 (D) *ROBERT L CLEMENT JR	DIST NO 002 (D) JOSEPH R PURRAY	DIST NO 002 (R) HENRY E GRINBALL	DIST NO 002 (R) *BURNET R MAYBANK	DIST NO 003 (D) *CHARLES T WALLACE	DIST NO 003 (R) JERRY MOORE	DIST NO 004 (D) *LONNIE HAMILTON III	DIST NO 004 (R) EDGAR RICHARD
ST. JAMES/SANTE	4	71	70	70	4	4	73	4	72	5
MCCLELLANVILLE	51	71	63	45	70	85	82	65	56	73
MCCLELLANVILLE	413	16	409	409	18	17	418	16	420	15
AWENDAW	138	68	137	138	67	68	147	69	143	63
CHRIST CHURCH 1	238	223	259	186	246	272	312	205	263	214
CHRIST CHURCH 2	418	47	423	421	44	55	445	48	434	46
CHRIST CHURCH 3	230	266	219	160	300	344	348	183	252	243
CHRIST CHURCH 4	172	43	169	170	47	48	173	46	177	43
CHRIST CHURCH 5	203	37	202	203	41	43	217	42	203	38
MT. PLEASANT 1	205	451	216	153	473	511	368	406	258	416
MT. PLEASANT 2	345	286	356	273	329	345	487	238	385	267
MT. PLEASANT 3	232	450	227	108	510	552	374	402	288	402
MT. PLEASANT 4	300	446	334	208	497	548	488	389	347	430
MT. PLEASANT 5	112	178	107	57	203	241	179	167	119	175
MT. PLEASANT 6	179	384	211	108	422	443	295	349	221	358
MT. PLEASANT 7	144	407	218	105	388	439	256	388	190	359
MT. PLEASANT 8	0	0	0	0	0	0	0	0	0	0
ISLE OF PALMS 1	212	318	237	163	400	420	332	373	264	349
ISLE OF PALMS 2	142	334	174	117	356	393	281	314	199	313
SULLIVAN'S IS.A	297	304	324	206	341	395	402	287	340	289
CHARLESTON 1	239	447	357	79	585	628	345	385	309	403
CHARLESTON 2	253	321	312	140	432	442	299	314	289	287
CHARLESTON 3	467	484	519	438	163	190	484	122	489	134
CHARLESTON 4	819	28	824	819	30	37	814	32	839	28
CHARLESTON 5	43	62	60	22	67	83	57	50	57	51
CHARLESTON 6	518	119	528	535	15	18	514	16	540	13
CHARLESTON 7	522	117	555	527	12	14	528	15	546	18
CHARLESTON 8	568	20	571	577	28	29	564	23	588	24
CHARLESTON 9	129	7	132	135	5	8	129	7	133	7
CHARLESTON 10	744	108	769	740	141	161	753	108	752	104
CHARLESTON 11	720	90	723	704	136	151	743	79	731	100
CHARLESTON 12	387	4	393	388	8	6	403	5	396	4
CHARLESTON 13	497	10	511	504	20	14	508	12	509	9
CHARLESTON 14	511	16	519	523	16	21	518	15	533	16
CHARLESTON 15	289	59	291	238	91	86	293	45	289	84
CHARLESTON 16	198	229	231	126	283	320	232	208	213	227
CHARLESTON 17	233	215	249	182	290	288	247	187	228	204
CHARLESTON 18	286	369	357	120	490	534	369	298	254	357
CHARLESTON 19	152	321	181	80	333	384	183	279	168	280
CHARLESTON 20	446	452	478	199	486	544	388	369	359	402
CHARLESTON 21	104	121	118	85	116	131	114	102	102	111
CHARLESTON 22	379	352	394	254	421	496	435	387	400	418
CHARLESTON 23	541	205	532	503	221	233	524	183	562	171
CHARLESTON 24	414	388	409	301	413	470	440	295	403	346
CHARLESTON 25	228	413	264	98	446	508	254	355	226	377
CHARLESTON 26	348	336	326	158	441	465	348	299	317	317
CHARLESTON 27	538	347	559	346	404	408	387	272	341	319
CHARLESTON 28	34	18	49	24	25	28	37	21	34	31
CHARLESTON 29	115	227	125	57	255	283	139	150	124	198
CHARLESTON 30	138	159	113	70	173	191	132	136	113	144
CHARLESTON 31	125	212	169	70	222	246	151	183	142	190
CHARLESTON 32	15	40	26	4	43	39	24	31	18	36
CHARLESTON 33	43	45	53	37	51	58	43	44	43	42
CHARLESTON 34	6	12	6	1	17	11	8	10	8	10

CHARLESTON 35	23	44	19	17	48	44	23	41	23	39
DEER PARK 1	75	109	70	62	123	125	77	114	87	130
DEER PARK 2	147	200	159	124	254	319	185	264	200	282
MIDLAND PARK	245	203	244	227	220	358	269	209	194	294
GOODWIN 1	278	431	269	215	466	505	533	495	298	528
GOODWIN 2	87	134	95	81	154	164	92	153	109	157
WANDO-WAYLYN 1	17	34	17	15	30	34	24	29	18	41
WANDO-WAYLYN 2	244	210	246	215	230	234	255	211	224	249
WANDO-WAYLYN 3	318	316	300	256	355	390	353	299	360	346
ST. P C M	596	5	598	598	7	11	596	4	712	7
AZALEA 1	292	64	295	287	63	113	320	67	320	67
AZALEA 2	418	94	419	407	103	115	432	81	441	89
LADSON	136	133	138	130	135	148	145	119	146	140
N CHARLESTON 1	82	144	89	69	144	153	108	122	104	149
N CHARLESTON 2	38	62	43	37	61	66	45	57	41	65
N CHARLESTON 3	168	251	168	152	251	279	210	210	214	297
N CHARLESTON 4	263	639	301	189	642	719	371	344	336	355
N CHARLESTON 5	131	237	144	117	235	258	166	211	195	281
N CHARLESTON 6	36	51	46	34	44	40	45	45	42	51
N CHARLESTON 7	421	28	425	438	23	25	417	24	478	30
N CHARLESTON 8	285	372	290	214	392	444	336	328	326	459
N CHARLESTON 9	269	66	280	265	66	69	278	55	296	77
N CHARLESTON 10	272	27	289	284	24	24	282	21	313	20
N CHARLESTON 11	65	55	62	52	68	85	71	50	82	72
N CHARLESTON 12	157	91	158	155	97	98	167	78	170	105
N CHARLESTON 13	212	232	235	202	245	252	237	196	242	240
N CHARLESTON 14	191	31	198	195	27	33	196	25	197	38
N CHARLESTON 15	33	48	38	27	46	55	37	43	45	49
LINCOLNVILLE	97	24	99	100	26	26	95	24	108	24
FOLLY BEACH	168	296	182	112	283	335	205	249	173	273
JAMES ISLAND 1	446	135	452	452	128	137	447	120	447	117
JAMES ISLAND 2	333	27	342	324	27	42	330	26	344	27
JAMES ISLAND 3	163	289	163	98	294	343	178	259	156	278
JAMES ISLAND 4	444	452	449	129	477	526	498	383	452	394
JAMES ISLAND 5	292	331	286	106	347	388	314	288	308	291
JAMES ISLAND 6	345	391	330	218	424	480	527	331	359	362
JAMES ISLAND 7	316	499	294	193	500	585	526	440	297	474
JAMES ISLAND 8	226	247	213	185	240	263	243	204	237	212
JAMES ISLAND 9	149	149	145	97	142	188	156	118	148	146
JAMES ISLAND 10	188	232	179	158	218	245	196	167	193	200
JAMES ISLAND 11	173	352	172	91	325	381	170	173	167	204
ST. ANDREWS 1	303	245	295	171	293	370	270	211	283	303
ST. ANDREWS 2	143	131	116	75	139	160	122	111	112	139
ST. ANDREWS 3	324	32	305	311	35	35	299	33	318	30
ST. ANDREWS 4	157	300	148	80	283	328	151	258	145	256
ST. ANDREWS 5	265	444	234	169	427	459	257	383	272	367
ST. ANDREWS 6	295	268	256	192	357	379	291	288	275	295
ST. ANDREWS 7	229	107	185	203	100	109	197	95	229	88
ST. ANDREWS 8	191	290	157	126	286	310	193	233	172	256
ST. ANDREWS 9	258	27	241	257	22	23	243	14	268	17
ST. ANDREWS 10	189	290	148	119	287	304	161	258	179	243
ST. ANDREWS 11	139	195	110	68	203	227	114	79	119	177
ST. ANDREWS 12	94	191	81	57	193	209	98	140	102	158
ST. ANDREWS 13	136	75	114	103	81	88	116	71	130	65
ST. ANDREWS 14	287	119	138	76	280	316	127	264	140	250
NEGETT 1	40	47	43	37	46	47	43	42	42	44
NEGETT 2	306	125	307	287	121	131	303	121	308	119
RAVENEL 1	241	88	238	223	81	89	242	83	238	87
RAVENEL 2	471	130	467	449	131	142	471	115	475	117
HOLLYWOOD	288	77	287	285	79	79	291	71	291	72
ADAMS RUN 1	304	67	305	296	53	71	303	64	298	68
ADAMS RUN 2	701	96	700	691	99	103	703	92	705	88
EDISTO ISLAND	451	42	450	444	44	48	454	39	460	39
WADMALAW ISLAND	640	131	639	614	133	148	671	125	643	119
JOHN'S ISLAND 1	364	271	362	339	375	380	376	347	391	340
JOHN'S ISLAND 2	114	114	119	106	112	120	120	102	125	100
JOHN'S ISLAND 3	399	240	410	376	340	422	422	310	414	345
JOHN'S ISLAND 4	270	291	340	242	294	327	300	240	284	273
BARRIER FREE	0	0	0	0	0	0	0	0	0	0
ABSENTEE	360	457	340	250	528	494	425	382	388	419
COUNTY TOTALS	31,367	23,484	31,921	26,413	24,981	27,482	34,182	20,337	33,187	22,261

CHARLESTON COUNTY
VOTES CAST IN GENERAL ELECTION
HELD IN SOUTH CAROLINA NOVEMBER 2, 1982

	SCHOOL TRUSTEE									REG. OF MESNE CONVEY	
	DIST NO 001			DIST NO 002			DIST NO 003	DIST NO 004			
	(N)	(N)	(N)	(N)	(N)	(N)	(N)	(N)	(N)	(D)	(R)
PRECINCTS	WILLETTE SCOTT ASH	*GENE FOXWORTH	DIANE L WILDER	*JACK CREEFE	EVERETT V PRESSON	KENNETH WRIXON	*SHARON D MIMS	*COLEMAN GLAZE	HAROLD B SEIGNIOUS	*ROBERT N KING	BILL BECK
ST. JAMES/SANTE	2	2	63	4	54	7	49	3	56	71	5
MCCLELLANVILLE	8	28	14	44	25	3	24	30	20	65	73
MCCLELLANVILLE	19	12	135	29	132	13	31	27	127	412	17
AWENDAW	16	16	47	30	52	13	31	27	52	137	69
CHRIST CHURCH 1	53	186	95	196	168	44	178	195	128	255	231
CHRIST CHURCH 2	69	34	177	69	197	36	72	66	169	418	57
CHRIST CHURCH 3	54	184	91	186	168	91	173	195	142	226	318
CHRIST CHURCH 4	15	9	44	31	35	8	28	19	35	172	45
CHRIST CHURCH 5	16	24	49	38	52	12	33	30	45	204	41
MT. PLEASANT 1	73	216	145	211	222	159	280	242	202	245	474
MT. PLEASANT 2	60	248	168	187	238	148	219	260	194	378	294
MT. PLEASANT 3	80	355	80	326	230	109	302	355	168	223	501
MT. PLEASANT 4	99	307	113	274	252	123	325	328	197	301	504
MT. PLEASANT 5	28	97	51	107	82	69	118	106	76	114	208
MT. PLEASANT 6	60	242	93	191	235	72	267	250	149	175	429
MT. PLEASANT 7	52	22	83	196	217	53	237	234	123	165	406
MT. PLEASANT 8	0	0	0	0	0	0	0	0	0	0	0
ISLE OF PALMS 1	84	222	105	202	194	207	269	264	169	229	448
ISLE OF PALMS 2	68	205	86	184	151	154	220	246	107	156	384
SULLIVAN'S ISLA	98	237	110	206	285	141	281	308	157	318	326
CHARLESTON 1	50	660	29	408	141	65	272	499	136	289	439
CHARLESTON 2	59	409	56	269	120	50	218	311	132	270	342
CHARLESTON 3	152	164	136	162	147	35	184	171	154	484	139
CHARLESTON 4	242	55	292	106	231	30	119	99	225	816	29
CHARLESTON 5	13	69	10	45	33	4	50	60	25	43	69
CHARLESTON 6	112	25	249	79	189	31	75	56	220	521	16
CHARLESTON 7	115	16	138	69	81	12	84	63	84	525	18
CHARLESTON 8	96	27	292	70	187	15	129	64	188	557	28
CHARLESTON 9	25	4	53	18	27	6	32	13	31	133	5
CHARLESTON 10	151	100	398	176	263	36	229	163	272	734	132
CHARLESTON 11	160	110	376	160	259	32	250	167	276	702	118
CHARLESTON 12	67	5	100	36	71	12	59	40	71	305	7
CHARLESTON 13	97	24	356	65	159	39	114	74	184	510	19
CHARLESTON 14	70	22	372	76	152	21	91	46	188	508	20
CHARLESTON 15	59	64	111	85	75	17	106	86	83	265	61
CHARLESTON 16	82	234	72	180	35	36	212	212	128	208	239
CHARLESTON 17	86	237	67	168	117	23	199	199	103	251	220
CHARLESTON 18	83	496	85	323	177	57	321	407	156	287	405
CHARLESTON 19	61	268	66	188	139	39	333	310	130	111	319
CHARLESTON 20	111	376	130	307	191	53	373	454	216	339	450
CHARLESTON 21	36	72	61	73	76	15	109	112	72	103	115
CHARLESTON 22	147	375	150	316	231	51	397	485	289	371	499
CHARLESTON 23	114	140	269	189	189	36	250	233	261	514	210
CHARLESTON 24	136	255	174	255	213	32	323	378	231	386	399
CHARLESTON 25	85	320	62	320	121	42	279	419	148	204	423
CHARLESTON 26	120	321	72	292	160	40	297	397	204	306	372
CHARLESTON 27	34	259	50	258	121	45	246	282	117	228	346
CHARLESTON 28	57	5	56	35	59	4	47	27	25	349	18
CHARLESTON 29	48	158	35	134	69	29	152	204	105	112	227
CHARLESTON 30	47	128	38	107	71	21	115	131	102	116	160
CHARLESTON 31	39	203	43	134	90	32	135	201	76	118	221
CHARLESTON 32	6	40	7	27	14	6	30	46	6	17	37
CHARLESTON 33	13	28	30	25	36	3	30	38	32	39	49
CHARLESTON 34	1	9	6	7	3	3	14	16	4	8	10

CHARLESTON 35	9	19	20	26	13	3	31	30	26	19	44	
DEER PARK 1	32	47	29	51	51	5	131	72	52	76	135	
DEER PARK 2	70	156	54	155	97	25	278	148	127	171	288	
MIDLAND PARK	62	100	98	90	124	11	213	101	139	260	218	
GOODWIN 1	114	262	93	271	183	28	480	226	280	294	490	
GOODWIN 2	37	65	37	74	53	11	139	79	61	98	161	
WANDO-WAYLYN 1	11	10	13	16	11	4	32	17	15	20	35	
WANDO-WAYLYN 2	66	115	86	127	101	28	258	111	140	266	230	
WANDO-WAYLYN 3	111	166	131	218	164	22	365	198	218	353	332	
ST. P & M	92	46	280	89	240	58	111	78	297	596	6	
AZALEA 1	43	42	150	55	140	11	139	49	162	293	78	
AZALEA 2	85	58	103	105	101	16	151	91	124	440	98	
LADSON	42	55	60	76	63	9	109	71	67	134	139	
N CHARLESTON 1	31	80	41	69	60	14	140	83	60	143	145	
N CHARLESTON 2	19	29	15	36	22	7	51	68	23	44	58	
N CHARLESTON 3	49	116	52	121	84	12	275	101	110	222	263	
N CHARLESTON 4	126	402	95	353	207	38	728	365	263	585	493	
N CHARLESTON 5	55	95	42	111	55	18	243	117	67	203	218	
N CHARLESTON 6	12	24	20	26	21	2	47	22	28	40	51	
N CHARLESTON 7	44	28	151	66	80	8	117	44	106	434	27	
N CHARLESTON 8	104	216	42	220	34	29	413	226	163	405	340	
N CHARLESTON 9	45	35	128	67	117	16	116	63	129	281	71	
N CHARLESTON 10	43	12	41	21	36	4	66	28	30	281	23	
N CHARLESTON 11	18	28	17	34	15	4	71	30	27	74	67	
N CHARLESTON 12	30	40	53	52	50	11	117	51	63	162	95	
N CHARLESTON 13	91	121	87	150	107	27	306	154	121	230	252	
N CHARLESTON 14	23	26	97	33	75	11	63	35	76	196	33	
N CHARLESTON 15	9	20	20	27	16	7	57	17	29	33	57	
LINCOLNVILLE	20	9	27	18	27	3	59	17	35	95	25	
FOLLY BEACH	65	158	53	162	80	37	177	205	115	194	295	
JAMES ISLAND 1	53	48	263	101	191	15	133	127	202	435	138	
JAMES ISLAND 2	43	29	196	67	141	14	55	70	147	325	30	
JAMES ISLAND 3	69	171	75	160	117	137	180	238	127	149	303	
JAMES ISLAND 4	181	294	124	246	208	50	312	413	213	239	455	
JAMES ISLAND 5	73	234	94	218	163	35	249	338	157	175	328	
JAMES ISLAND 6	96	253	136	256	191	46	294	390	195	304	412	
JAMES ISLAND 7	125	283	121	288	194	51	327	414	228	263	519	
JAMES ISLAND 8	76	108	94	124	108	23	165	171	147	224	232	
JAMES ISLAND 9	40	90	67	95	83	24	127	130	92	135	150	
JAMES ISLAND 10	50	110	99	112	104	34	140	160	123	169	232	
JAMES ISLAND 11	49	212	42	156	121	40	183	256	146	160	332	
ST. ANDREWS 1	57	204	82	190	106	24	197	276	128	262	250	
ST. ANDREWS 2	35	89	27	69	61	12	91	145	70	131	135	
ST. ANDREWS 3	42	21	71	48	114	16	86	78	122	308	43	
ST. ANDREWS 4	68	186	49	198	93	19	202	281	136	141	302	
ST. ANDREWS 5	93	242	101	243	172	37	300	372	220	229	454	
ST. ANDREWS 6	98	205	94	206	134	27	237	266	215	268	359	
ST. ANDREWS 7	35	47	119	70	94	12	103	103	118	207	115	
ST. ANDREWS 8	90	142	77	171	113	21	217	214	169	173	293	
ST. ANDREWS 9	35	20	128	50	72	6	82	56	90	252	18	
ST. ANDREWS 10	77	176	43	165	109	19	208	228	176	147	301	
ST. ANDREWS 11	41	113	51	108	81	12	148	179	116	108	222	
ST. ANDREWS 12	41	127	31	95	70	25	127	139	111	91	85	
ST. ANDREWS 13	38	43	48	68	40	8	75	87	54	109	93	
ST. ANDREWS 14	39	200	49	169	93	14	173	229	137	111	307	
HEGGETT 1	11	22	34	23	42	2	21	28	38	43	46	
HEGGETT 2	35	60	218	68	231	9	57	91	230	296	137	
RAVENEL 1	42	48	121	52	121	14	56	68	140	244	84	
RAVENEL 2	50	71	265	78	245	25	64	110	274	247	127	
HOLLYWOOD	37	32	124	37	133	15	40	50	145	283	79	
ADAMS RUN 1	23	31	200	35	200	10	20	39	204	304	65	
ADAMS RUN 2	65	48	466	63	434	38	81	76	482	698	99	
EDISTO ISLAND	44	25	368	38	373	23	30	50	384	451	41	
WADMALAW ISLAND	44	91	214	66	73	22	70	96	73	630	136	
JOHN'S ISLAND 1	73	128	155	146	158	27	163	175	180	347	278	
JOHN'S ISLAND 2	27	40	48	43	53	15	54	64	43	116	118	
JOHN'S ISLAND 3	75	102	202	179	216	35	127	154	233	401	218	
JOHN'S ISLAND 4	61	159	104	156	141	20	120	187	136	265	249	
BARRIER FREE	0	0	0	0	0	0	0	0	0	0	0	
ABSENTEE	62	329	244	292	220	147	536	351	313	343	487	
COUNTY TOTALS	7,596.	15,736.	13,189.	15,689.	15,259.	4,040.	20,174.	19,390.	16,681.	31,604.	24,076.	

CHARLESTON COUNTY
VOTES CAST IN GENERAL ELECTION
HELD IN SOUTH CAROLINA NOVEMBER 2, 1982

PRECINCTS	PUBLIC SERVICE DISTRICT											
	DIST NO 001			DIST NO 002				DIST NO 003				
	(N) *WILLIAM P BOBO SR	(N) HOWARD F BURMESTER	(N) RANDY MCINTOSH	(N) *DAVID HARTZOG	(N) KAY MANNING	(N) *C PHILIP MARSHALL	(N) M I PLUMB	(N) *DONALD O MORRIS SR	(N) *SYLVIA F PETERS	(N) *ARNOLD WASHINGTON	(N) *GEORGE M WITHAM	
ST. JAMES/SANTE	0	0	0	0	0	0	0	0	0	0	0	
MCCLELLANVILLE	0	0	0	0	0	0	0	0	0	0	0	
MCCLELLANVILLE	0	0	0	0	0	0	0	0	0	0	0	
AWENDAW	0	0	0	0	0	0	0	0	0	0	0	
CHRIST CHURCH 1	0	0	0	0	0	0	0	0	0	0	0	
CHRIST CHURCH 3	0	0	0	0	0	0	0	0	0	0	0	
CHRIST CHURCH 4	0	0	0	0	0	0	0	0	0	0	0	
CHRIST CHURCH 5	0	0	0	0	0	0	0	0	0	0	0	
MT. PLEASANT 1	0	0	0	0	0	0	0	0	0	0	0	
MT. PLEASANT 2	0	0	0	0	0	0	0	0	0	0	0	
MT. PLEASANT 3	0	0	0	0	0	0	0	0	0	0	0	
MT. PLEASANT 4	0	0	0	0	0	0	0	0	0	0	0	
MT. PLEASANT 5	0	0	0	0	0	0	0	0	0	0	0	
MT. PLEASANT 6	0	0	0	0	0	0	0	0	0	0	0	
MT. PLEASANT 7	0	0	0	0	0	0	0	0	0	0	0	
MT. PLEASANT 8	0	0	0	0	0	0	0	0	0	0	0	
ISLE OF PALMS 1	0	0	0	0	0	0	0	0	0	0	0	
ISLE OF PALMS 2	0	0	0	0	0	0	0	0	0	0	0	
SULLIVAN'S ISLA	0	0	0	0	0	0	0	0	0	0	0	
CHARLESTON 1	0	0	0	0	0	0	0	0	0	0	0	
CHARLESTON 2	0	0	0	0	0	0	0	0	0	0	0	
CHARLESTON 3	0	0	0	0	0	0	0	0	0	0	0	
CHARLESTON 4	0	0	0	0	0	0	0	0	0	0	0	
CHARLESTON 5	0	0	0	0	0	0	0	0	0	0	0	
CHARLESTON 6	0	0	0	0	0	0	0	0	0	0	0	
CHARLESTON 7	0	0	0	0	0	0	0	0	0	0	0	
CHARLESTON 8	0	0	0	0	0	0	0	0	0	0	0	
CHARLESTON 9	0	0	0	0	0	0	0	0	0	0	0	
CHARLESTON 10	0	0	0	0	0	0	0	0	0	0	0	
CHARLESTON 11	0	0	0	0	0	0	0	0	0	0	0	
CHARLESTON 12	0	0	0	0	0	0	0	0	0	0	0	
CHARLESTON 13	0	0	0	0	0	0	0	0	0	0	0	
CHARLESTON 14	0	0	0	0	0	0	0	0	0	0	0	
CHARLESTON 15	0	0	0	0	0	0	0	0	0	0	0	
CHARLESTON 16	0	0	0	0	0	0	0	0	0	0	0	
CHARLESTON 17	0	0	0	0	0	0	0	0	0	0	0	
CHARLESTON 18	0	0	0	0	0	0	0	0	0	0	0	
CHARLESTON 19	0	0	0	0	0	0	0	0	0	0	0	
CHARLESTON 20	0	0	0	0	0	0	0	0	0	0	0	
CHARLESTON 21	0	0	0	0	0	0	0	0	0	0	0	
CHARLESTON 22	0	0	0	0	0	0	0	0	0	0	0	
CHARLESTON 23	0	0	0	0	0	0	0	0	0	0	0	
CHARLESTON 24	0	0	0	0	0	0	0	0	0	0	0	
CHARLESTON 25	0	0	0	0	0	0	0	0	0	0	0	
CHARLESTON 26	0	0	0	0	0	0	0	0	0	0	0	
CHARLESTON 27	0	0	0	0	0	0	0	0	0	0	0	
CHARLESTON 28	0	0	0	0	0	0	0	0	0	0	0	
CHARLESTON 29	0	0	0	0	0	0	0	0	0	0	0	
CHARLESTON 30	0	0	0	0	0	0	0	0	0	0	0	
CHARLESTON 31	0	0	0	0	0	0	0	0	0	0	0	
CHARLESTON 32	0	0	0	0	0	0	0	0	0	0	0	
CHARLESTON 33	0	0	0	0	0	0	0	0	0	0	0	
CHARLESTON 34	0	0	0	0	0	0	0	0	0	0	0	

CHARLESTON 35	0	0	0	0	0	0	0	0	0	0	0
DEER PARK 1	0	0	0	0	0	0	0	0	0	0	0
DEER PARK 2	0	0	0	0	0	0	0	0	0	0	0
MIDLAND PARK	0	0	0	0	0	0	0	0	0	0	0
GOODWIN 1	0	0	0	0	0	0	0	0	0	0	0
GOODWIN 2	0	0	0	0	0	0	0	0	0	0	0
MANDO-WAYLYN 1	0	0	0	0	0	0	0	0	0	0	0
MANDO-WAYLYN 2	0	0	0	0	0	0	0	0	0	0	0
MANDO-WAYLYN 3	0	0	0	0	0	0	0	0	0	0	0
ST. P C N	0	0	0	0	0	0	0	0	0	0	0
AZALEA 1	0	0	0	0	0	0	0	0	0	0	0
AZALEA 2	0	0	0	0	0	0	0	0	0	0	0
LADSON	0	0	0	0	0	0	0	0	0	0	0
N CHARLESTON 1	0	0	0	0	0	0	0	0	0	0	0
N CHARLESTON 2	0	0	0	0	0	0	0	0	0	0	0
N CHARLESTON 3	0	0	0	0	0	0	0	0	0	0	0
N CHARLESTON 4	0	0	0	0	0	0	0	0	0	0	0
N CHARLESTON 5	0	0	0	0	0	0	0	0	0	0	0
N CHARLESTON 6	0	0	0	0	0	0	0	0	0	0	0
N CHARLESTON 7	0	0	0	0	0	0	0	0	0	0	0
N CHARLESTON 8	0	0	0	0	0	0	0	0	0	0	0
N CHARLESTON 9	0	0	0	0	0	0	0	0	0	0	0
N CHARLESTON 10	0	0	0	0	0	0	0	0	0	0	0
N CHARLESTON 11	0	0	0	0	0	0	0	0	0	0	0
N CHARLESTON 12	0	0	0	0	0	0	0	0	0	0	0
N CHARLESTON 13	0	0	0	0	0	0	0	0	0	0	0
N CHARLESTON 14	0	0	0	0	0	0	0	0	0	0	0
N CHARLESTON 15	0	0	0	0	0	0	0	0	0	0	0
LINCOLNVILLE	0	0	0	0	0	0	0	0	0	0	0
FOLLY BEACH	0	0	0	0	0	0	0	0	0	0	0
JAMES ISLAND 1	0	0	0	0	0	0	0	169	156	169	248
JAMES ISLAND 2	0	0	0	0	0	0	0	67	43	292	177
JAMES ISLAND 3	0	0	0	0	0	0	0	318	246	390	348
JAMES ISLAND 4	0	0	0	0	0	0	0	457	387	383	379
JAMES ISLAND 5	0	0	0	0	0	0	0	348	281	402	315
JAMES ISLAND 6	0	0	0	0	0	0	0	199	196	158	184
JAMES ISLAND 7	0	0	0	0	0	0	0	527	433	341	447
JAMES ISLAND 8	0	0	0	0	0	0	0	252	238	198	236
JAMES ISLAND 9	0	0	0	0	0	0	0	174	149	136	184
JAMES ISLAND 10	0	0	0	0	0	0	0	198	179	201	218
JAMES ISLAND 11	0	0	0	0	0	0	0	316	248	191	280
ST. ANDREWS 1	123	305	18	168	239	162	235	0	0	0	0
ST. ANDREWS 2	46	148	25	116	104	91	106	0	0	0	0
ST. ANDREWS 3	244	38	10	192	39	189	28	0	0	0	0
ST. ANDREWS 4	122	249	30	192	228	192	188	0	0	0	0
ST. ANDREWS 5	259	274	75	375	241	350	219	0	0	0	0
ST. ANDREWS 6	261	203	60	358	181	360	164	0	0	0	0
ST. ANDREWS 7	176	52	21	216	36	157	61	0	0	0	0
ST. ANDREWS 8	183	157	42	270	131	220	154	0	0	0	0
ST. ANDREWS 9	154	16	10	124	20	130	15	0	0	0	0
ST. ANDREWS 10	148	219	43	271	146	175	242	0	0	0	0
ST. ANDREWS 11	123	120	32	166	107	144	107	0	0	0	0
ST. ANDREWS 12	58	133	33	142	87	123	86	0	0	0	0
ST. ANDREWS 13	92	47	16	92	58	89	47	0	0	0	0
ST. ANDREWS 14	133	165	50	215	145	172	165	0	0	0	0
MEGGETT 1	0	0	0	0	0	0	0	0	0	0	0
MEGGETT 2	0	0	0	0	0	0	0	0	0	0	0
RAVENEL 1	0	0	0	0	0	0	0	0	0	0	0
RAVENEL 2	103	25	4	0	0	0	0	0	0	0	0
HOLLYWOOD	0	0	0	0	0	0	0	0	0	0	0
ADAMS RUN 1	0	0	0	0	0	0	0	0	0	0	0
ADAMS RUN 2	0	0	0	0	0	0	0	0	0	0	0
EDISTO ISLAND	0	0	0	0	0	0	0	0	0	0	0
WADMALAW ISLAND	0	0	0	0	0	0	0	0	0	0	0
JOHN'S ISLAND 1	0	0	0	0	0	0	0	0	0	0	0
JOHN'S ISLAND 2	0	0	0	0	0	0	0	0	0	0	0
JOHN'S ISLAND 3	0	0	0	0	0	0	0	0	0	0	0
JOHN'S ISLAND 4	0	0	0	0	0	0	0	0	0	0	0
BARRIER FREE	0	0	0	0	0	0	0	0	0	0	0
ABSENTEE	9	51	11	41	32	30	36	70	61	60	70
COUNTY TOTALS	2,234	2,202	480	2,940	1,791	2,584	1,833	3,095	2,697	2,621	2,986

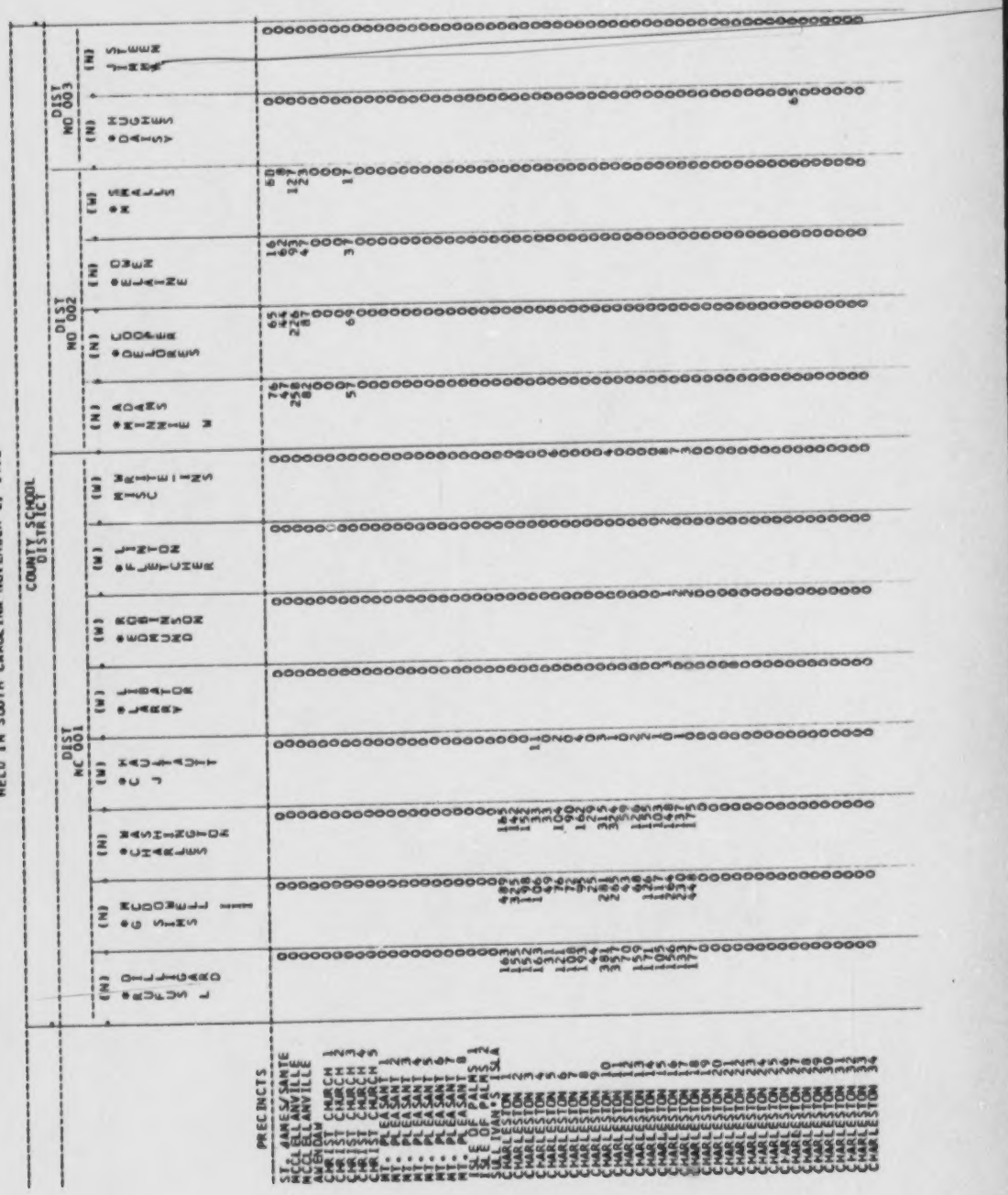
CHARLESTON COUNTY
VOTES CAST IN GENERAL ELECTION
HELD IN SOUTH CAROLINA NOVEMBER 2, 1982
COUNTY SCHOOL DISTRICT
DIST NO 001
DIST NO 002
DIST NO 003
PRECINCTS

CHARLESTON 35	0	0	0	0	0	0	0	0	0	0	0	0	0	0
DEER PARK 1	0	0	0	0	0	0	0	0	0	0	0	52	42
DEER PARK 2	0	0	0	0	0	0	0	0	0	0	0	120	119
MIDLAND PARK	0	0	0	0	0	0	0	0	0	0	0	92	92
GOODWIN 1	0	0	0	0	0	0	0	0	0	0	0	250	223
GOODWIN 2	0	0	0	0	0	0	0	0	0	0	0	75	68
WANDO-WAYLYN 1	0	0	0	0	0	0	0	0	0	0	0	16	13
WANDO-WAYLYN 2	0	0	0	0	0	0	0	0	0	0	0	160	128
WANDO-WAYLYN 3	0	0	0	0	0	0	0	0	0	0	0	214	247
ST. P & M	0	0	0	0	0	0	0	0	0	0	0	91	45
AZALEA 1	0	0	0	0	0	0	0	0	0	0	0	104	77
AZALEA 2	0	0	0	0	0	0	0	0	0	0	0	112	53
LADSON	0	0	0	0	0	0	0	0	0	0	0	50	46
N CHARLESTON 1	0	0	0	0	0	0	0	0	0	0	0	70	58
N CHARLESTON 2	0	0	0	0	0	0	0	0	0	0	0	33	17
N CHARLESTON 3	0	0	0	0	0	0	0	0	0	0	0	91	82
N CHARLESTON 4	0	0	0	0	0	0	0	0	0	0	0	335	243
N CHARLESTON 5	0	0	0	0	0	0	0	0	0	0	0	167	63
N CHARLESTON 6	0	0	0	0	0	0	0	0	0	0	0	21	26
N CHARLESTON 7	0	0	0	0	0	0	0	0	0	0	0	84	27
N CHARLESTON 8	0	0	0	0	0	0	0	0	0	0	0	315	137
N CHARLESTON 9	0	0	0	0	0	0	0	0	0	0	0	66	35
N CHARLESTON 10	0	0	0	0	0	0	0	0	0	0	0	44	17
N CHARLESTON 11	0	0	0	0	0	0	0	0	0	0	0	45	28
N CHARLESTON 12	0	0	0	0	0	0	0	0	0	0	0	86	29
N CHARLESTON 13	0	0	0	0	0	0	0	0	0	0	0	146	97
N CHARLESTON 14	0	0	0	0	0	0	0	0	0	0	0	39	19
N CHARLESTON 15	0	0	0	0	0	0	0	0	0	0	0	22	18
LINCOLNVILLE	0	0	0	0	0	0	0	0	0	0	0	18	12
FOLLY BEACH	0	0	0	0	0	0	0	0	0	0	0	0	0
JAMES ISLAND 1	0	0	0	0	0	0	0	0	0	0	0	0	0
JAMES ISLAND 2	0	0	0	0	0	0	0	0	0	0	0	0	0
JAMES ISLAND 3	0	0	0	0	0	0	0	0	0	0	0	0	0
JAMES ISLAND 4	0	0	0	0	0	0	0	0	0	0	0	0	0
JAMES ISLAND 5	0	0	0	0	0	0	0	0	0	0	0	0	0
JAMES ISLAND 6	0	0	0	0	0	0	0	0	0	0	0	0	0
JAMES ISLAND 7	0	0	0	0	0	0	0	0	0	0	0	0	0
JAMES ISLAND 8	0	0	0	0	0	0	0	0	0	0	0	0	0
JAMES ISLAND 9	0	0	0	0	0	0	0	0	0	0	0	0	0
JAMES ISLAND 10	0	0	0	0	0	0	0	0	0	0	0	0	0
JAMES ISLAND 11	0	0	0	0	0	0	0	0	0	0	0	0	0
ST. ANDREWS 1	0	0	0	0	0	0	0	0	0	0	0	0	0
ST. ANDREWS 2	0	0	0	0	0	0	0	0	0	0	0	0	0
ST. ANDREWS 3	0	0	0	0	0	0	0	0	0	0	0	0	0
ST. ANDREWS 4	0	0	0	0	0	0	0	0	0	0	0	0	0
ST. ANDREWS 5	0	0	0	0	0	0	0	0	0	0	0	0	0
ST. ANDREWS 6	0	0	0	0	0	0	0	0	0	0	0	0	0
ST. ANDREWS 7	0	0	0	0	0	0	0	0	0	0	0	0	0
ST. ANDREWS 8	0	0	0	0	0	0	0	0	0	0	0	0	0
ST. ANDREWS 9	0	0	0	0	0	0	0	0	0	0	0	0	0
ST. ANDREWS 10	0	0	0	0	0	0	0	0	0	0	0	0	0
ST. ANDREWS 11	0	0	0	0	0	0	0	0	0	0	0	0	0
ST. ANDREWS 12	0	0	0	0	0	0	0	0	0	0	0	0	0
ST. ANDREWS 13	0	0	0	0	0	0	0	0	0	0	0	0	0
ST. ANDREWS 14	0	0	0	0	0	0	0	0	0	0	0	0	0
REGGETT 1	0	0	0	0	0	0	0	0	0	0	0	0	0
REGGETT 2	0	0	0	0	0	0	0	0	0	0	0	0	0
RAVENEL 1	0	0	0	0	0	0	0	0	0	0	0	0	0
RAVENEL 2	0	0	0	0	0	0	0	0	0	0	0	0	0
HOLLYWOOD	0	0	0	0	0	0	0	0	0	0	0	0	0
ADAMS RUN 1	0	0	0	0	0	0	0	0	0	0	0	0	0
ADAMS RUN 2	0	0	0	0	0	0	0	0	0	0	0	0	0
EDISTO ISLAND	0	0	0	0	0	0	0	0	0	0	0	0	0
WADMALAW ISLAND	0	0	0	0	0	0	0	0	0	0	0	0	0
JOHN'S ISLAND 1	0	0	0	0	0	0	0	0	0	0	0	0	0
JOHN'S ISLAND 2	0	0	0	0	0	0	0	0	0	0	0	0	0
JOHN'S ISLAND 3	0	0	0	0	0	0	0	0	0	0	0	0	0
JOHN'S ISLAND 4	0	0	0	0	0	0	0	0	0	0	0	0	0
BARRIER FREE	0	0	0	0	0	0	0	0	0	0	0	0	0
ABSENTEE	77	163	61	0	0	0	0	0	2	1	0	0	10	13
COUNTY TOTALS	2,916	3,440	2,513	27	3	5	2	28	522	492	255	235	2,991	2,014

CHARLESTON COUNTY
VOTES CAST IN GENERAL ELECTION
HELD IN SOUTH CAROLINA NOVEMBER 2, 1982

	COUNTY SCHOOL DISTRICT													
	DIST NO 004	DIST NO 005	DIST NO 006					DIST NO 007					DIST NO 008	
	(N)	(N)	(N)	(N)	(N)	(N)	(N)	(W)	(W)	(W)	(W)	(W)	(N)	(N)
PRECINCTS	*DEBORAH C SUMMEY	*MARILYN INFINGER	JOE BADGER	*BARBARA B GILCHRIST	JOHN F SEIGNIOUS III	*PENNY DAVIS	RICHARD E GOMEZ	*H SAUNDERS	*V BROWN	*J ROBINSON	*D MEAGHER	MISC WRITE-INS	*SUSAN T MELLICHAMP	*KENNETH SHULER
ST. JAMES/SANTE	0	0	0	0	0	0	0	0	0	0	0	0	0	0
MCCLELLANVILLE	0	0	0	0	0	0	0	0	0	0	0	0	0	0
MCCLELLANVILLE	0	0	0	0	0	0	0	0	0	0	0	0	0	0
AWENDAW	0	0	0	0	0	0	0	0	0	0	0	0	0	0
CHRIST CHURCH 1	0	0	0	0	0	0	0	0	0	0	0	0	215	230
CHRIST CHURCH 2	0	0	0	0	0	0	0	0	0	0	0	0	80	78
CHRIST CHURCH 3	0	0	0	0	0	0	0	0	0	0	0	0	227	246
CHRIST CHURCH 4	0	0	0	0	0	0	0	0	0	0	0	0	0	0
CHRIST CHURCH 5	0	0	0	0	0	0	0	0	0	0	0	0	40	45
MT. PLEASANT 1	0	0	0	0	0	0	0	0	0	0	0	0	436	354
MT. PLEASANT 2	0	0	0	0	0	0	0	0	0	0	0	0	335	322
MT. PLEASANT 3	0	0	0	0	0	0	0	0	0	0	0	0	378	390
MT. PLEASANT 4	0	0	0	0	0	0	0	0	0	0	0	0	384	406
MT. PLEASANT 5	0	0	0	0	0	0	0	0	0	0	0	0	164	155
MT. PLEASANT 6	0	0	0	0	0	0	0	0	0	0	0	0	303	301
MT. PLEASANT 7	0	0	0	0	0	0	0	0	0	0	0	0	252	293
MT. PLEASANT 8	0	0	0	0	0	0	0	0	0	0	0	0	0	0
ISLE OF PALMS 1	0	0	0	0	0	0	0	0	0	0	0	0	269	342
ISLE OF PALMS 2	0	0	0	0	0	0	0	0	0	0	0	0	224	261
SULLIVAN'S ISLA	0	0	0	0	0	0	0	0	0	0	0	0	294	346
CHARLESTON 1	0	0	0	0	0	0	0	0	0	0	0	0	0	0
CHARLESTON 2	0	0	0	0	0	0	0	0	0	0	0	0	0	0
CHARLESTON 3	0	0	0	0	0	0	0	0	0	0	0	0	0	0
CHARLESTON 4	0	0	0	0	0	0	0	0	0	0	0	0	0	0
CHARLESTON 5	0	0	0	0	0	0	0	0	0	0	0	0	0	0
CHARLESTON 6	0	0	0	0	0	0	0	0	0	0	0	0	0	0
CHARLESTON 7	0	0	0	0	0	0	0	0	0	0	0	0	0	0
CHARLESTON 8	0	0	0	0	0	0	0	0	0	0	0	0	0	0
CHARLESTON 9	0	0	0	0	0	0	0	0	0	0	0	0	0	0
CHARLESTON 10	0	0	0	0	0	0	0	0	0	0	0	0	0	0
CHARLESTON 11	0	0	0	0	0	0	0	0	0	0	0	0	0	0
CHARLESTON 12	0	0	0	0	0	0	0	0	0	0	0	0	0	0
CHARLESTON 13	0	0	0	0	0	0	0	0	0	0	0	0	0	0
CHARLESTON 14	0	0	0	0	0	0	0	0	0	0	0	0	0	0
CHARLESTON 15	0	0	0	0	0	0	0	0	0	0	0	0	0	0
CHARLESTON 16	0	0	0	0	0	0	0	0	0	0	0	0	0	0
CHARLESTON 17	0	0	0	0	0	0	0	0	0	0	0	0	0	0
CHARLESTON 18	0	0	0	0	0	0	0	0	0	0	0	0	0	0
CHARLESTON 19	0	0	62	224	155	164	113	0	0	0	0	0	0	0
CHARLESTON 20	0	0	117	304	195	250	154	0	0	0	0	0	0	0
CHARLESTON 21	0	0	41	91	42	85	44	0	0	0	0	0	0	0
CHARLESTON 22	0	0	159	324	218	283	197	0	0	0	0	0	0	0
CHARLESTON 23	0	0	105	225	58	150	75	0	0	0	0	0	0	0
CHARLESTON 24	0	0	159	233	230	254	153	0	0	0	0	0	0	0
CHARLESTON 25	0	0	116	246	197	197	164	0	0	0	0	0	0	0
CHARLESTON 26	0	0	109	230	214	244	116	0	0	0	0	0	0	0
CHARLESTON 27	0	0	88	209	139	215	97	0	0	0	0	0	0	0
CHARLESTON 28	43	53	0	0	0	0	0	0	0	0	0	0	0	0
CHARLESTON 29	0	0	92	119	129	88	70	0	0	0	0	0	0	0
CHARLESTON 30	0	0	26	86	143	72	58	0	0	0	0	0	0	0
CHARLESTON 31	0	0	0	0	0	0	0	0	0	0	0	0	0	0
CHARLESTON 32	0	0	0	0	0	0	0	0	0	0	0	0	0	0
CHARLESTON 33	0	0	0	0	0	0	0	0	0	0	0	0	0	0
CHARLESTON 34	0	0	6	9	7	10	4	0	0	0	0	0	0	0

CHARLESTON 35	0	0	13	40	26	22	15	0	0	0	0	0	0	0	0
DEER PARK 1	71	98	0	0	0	0	0	0	0	0	0	0	0	0	0
DEER PARK 2	160	238	0	0	0	0	0	0	0	0	0	0	0	0	0
MIDLAND PARK	118	160	0	0	0	0	0	0	0	0	0	0	0	0	0
GOODWIN 1	300	300	0	0	0	0	0	0	0	0	0	0	0	0	0
GOODWIN 2	79	92	0	0	0	0	0	0	0	0	0	0	0	0	0
WANDO-WAYLYN 1	22	20	0	0	0	0	0	0	0	0	0	0	0	0	0
WANDO-WAYLYN 2	142	151	0	0	0	0	0	0	0	0	0	0	0	0	0
WANDO-WAYLYN 3	219	241	0	0	0	0	0	0	0	0	0	0	0	0	0
ST. P & M	63	64	0	0	0	0	0	0	0	0	0	0	0	0	0
AZALEA 1	19	24	0	0	0	0	0	0	0	0	0	0	0	0	0
AZALEA 2	77	85	0	0	0	0	0	0	0	0	0	0	0	0	0
LADSON	73	83	0	0	0	0	0	0	0	0	0	0	0	0	0
N CHARLESTON 1	92	95	0	0	0	0	0	0	0	0	0	0	0	0	0
N CHARLESTON 2	32	31	0	0	0	0	0	0	0	0	0	0	0	0	0
N CHARLESTON 3	135	148	0	0	0	0	0	0	0	0	0	0	0	0	0
N CHARLESTON 4	419	403	0	0	0	0	0	0	0	0	0	0	0	0	0
N CHARLESTON 5	148	140	0	0	0	0	0	0	0	0	0	0	0	0	0
N CHARLESTON 6	27	22	0	0	0	0	0	0	0	0	0	0	0	0	0
N CHARLESTON 7	54	56	0	0	0	0	0	0	0	0	0	0	0	0	0
N CHARLESTON 8	264	234	0	0	0	0	0	0	0	0	0	0	0	0	0
N CHARLESTON 9	62	78	0	0	0	0	0	0	0	0	0	0	0	0	0
N CHARLESTON 10	36	41	0	0	0	0	0	0	0	0	0	0	0	0	0
N CHARLESTON 11	35	34	0	0	0	0	0	0	0	0	0	0	0	0	0
N CHARLESTON 12	63	64	0	0	0	0	0	0	0	0	0	0	0	0	0
N CHARLESTON 13	170	205	0	0	0	0	0	0	0	0	0	0	0	0	0
N CHARLESTON 14	42	47	0	0	0	0	0	0	0	0	0	0	0	0	0
N CHARLESTON 15	34	43	0	0	0	0	0	0	0	0	0	0	0	0	0
LINCOLNVILLE	19	22	0	0	0	0	0	0	0	0	0	0	0	0	0
FOLLY BEACH	0	0	0	0	0	0	0	0	0	0	0	0	0	0	0
JAMES ISLAND 1	0	0	0	0	0	0	0	0	0	0	0	0	0	0	0
JAMES ISLAND 2	0	0	0	0	0	0	0	0	0	0	0	0	0	0	0
JAMES ISLAND 3	0	0	0	0	0	0	0	0	0	0	0	0	0	0	0
JAMES ISLAND 4	0	0	0	0	0	0	0	0	0	0	0	0	0	0	0
JAMES ISLAND 5	0	0	0	0	0	0	0	0	0	0	0	0	0	0	0
JAMES ISLAND 6	0	0	0	0	0	0	0	0	0	0	0	0	0	0	0
JAMES ISLAND 7	0	0	0	0	0	0	0	0	0	0	0	0	0	0	0
JAMES ISLAND 8	0	0	0	0	0	0	0	0	0	0	0	0	0	0	0
JAMES ISLAND 9	0	0	0	0	0	0	0	0	0	0	0	0	0	0	0
JAMES ISLAND 10	0	0	0	0	0	0	0	0	0	0	0	0	0	0	0
JAMES ISLAND 11	0	0	0	0	0	0	0	0	0	0	0	0	0	0	0
ST. ANDREWS 1	0	0	96	167	128	200	68	0	0	0	0	0	0	0	0
ST. ANDREWS 2	0	0	53	94	78	76	58	0	0	0	0	0	0	0	0
ST. ANDREWS 3	0	0	43	62	73	86	42	0	0	0	0	0	0	0	0
ST. ANDREWS 4	0	0	72	201	134	207	128	0	0	0	0	0	0	0	0
ST. ANDREWS 5	0	0	155	251	172	341	168	0	0	0	0	0	0	0	0
ST. ANDREWS 6	0	0	87	203	173	212	215	0	0	0	0	0	0	0	0
ST. ANDREWS 7	0	0	56	93	68	104	78	0	0	0	0	0	0	0	0
ST. ANDREWS 8	0	0	48	191	123	85	111	0	0	0	0	0	0	0	0
ST. ANDREWS 9	0	0	39	45	42	57	23	0	0	0	0	0	0	0	0
ST. ANDREWS 10	0	0	0	0	0	0	0	0	0	0	0	0	0	0	0
ST. ANDREWS 11	0	0	63	164	90	110	64	0	0	0	0	0	0	0	0
ST. ANDREWS 12	0	0	47	148	99	90	56	0	0	0	0	0	0	0	0
ST. ANDREWS 13	0	0	34	65	27	73	43	0	0	0	0	0	0	0	0
ST. ANDREWS 14	0	0	79	258	109	130	102	0	0	0	0	0	0	0	0
NEGGETT 1	0	0	66	258	140	188	113	0	0	0	0	0	0	0	0
NEGGETT 2	0	0	0	0	0	0	0	0	0	0	0	0	0	0	0
RAVENEL 1	0	0	0	0	0	0	0	0	0	0	0	0	0	0	0
RAVENEL 2	0	0	0	0	0	0	0	0	0	0	0	0	0	0	0
HOLLYWOOD	0	0	0	0	0	0	0	0	0	0	0	0	0	0	0
ADAMS RUN 1	0	0	0	0	0	0	0	0	0	0	0	0	0	0	0
ADAMS RUN 2	0	0	0	0	0	0	0	0	0	0	0	0	0	0	0
EDISTO ISLAND	0	0	0	0	0	0	0	0	0	0	0	0	0	0	0
WADMALAW ISLAND	0	0	0	0	0	0	0	18	0	0	0	0	0	0	0
JOHN'S ISLAND 1	0	0	0	0	0	0	0	29	16	0	20	9	0	0	0
JOHN'S ISLAND 2	0	0	0	0	0	0	0	14	15	0	24	3	0	0	0
JOHN'S ISLAND 3	0	0	0	0	0	0	0	74	72	75	28	76	0	0	0
JOHN'S ISLAND 4	0	0	0	0	0	0	0	25	24	20	11	27	0	0	0
BARRIER FREE	0	0	0	0	0	0	0	0	0	0	0	0	0	0	0
ABSENTEE	23	22	42	99	114	91	33	0	0	0	0	0	111	116	
COUNTY TOTALS	3,041.	3,294.	2,083.	4,641.	3,323.	4,084.	2,562.	162.	127.	97.	93.	115.	3,712.	3,885.	

CHARLESTON COUNTY
VOTES CAST IN GENERAL ELECTION
HELD IN SOUTH CAROLINA NOVEMBER 2, 1982

PRECINCTS	COUNTY SCHOOL DISTRICT							CO. SOIL WATER COMM.			
	DIST NO 009		DIST NC 010								
	(W) * MARY HOLMES	(W) MISC WRITE-INS	(N) * GONZALES WADDY	(W) * WILBURN GILLIARD	(W) * CAROL TEMPLE	(W) MISC WRITE-INS	(P) * BILLY GERATY	(P) * HAROLD L GLOVER	(P) * BILL SIMPSON	(P) ROBERT J SWINE
ST. JAMES/SANTE	0	0	0	0	0	0	22	22	24	18
MCCLELLANVILLE	0	0	0	0	0	0	30	24	20	29
MCCLELLANVILLE	0	0	0	0	0	0	12	17	17	13
AWENDAW	0	0	0	0	0	0	17	21	28	15
CHRIST CHURCH 1	0	0	0	0	0	0	157	174	180	108
CHRIST CHURCH 2	0	0	0	0	0	0	41	71	56	44
CHRIST CHURCH 3	0	0	0	0	0	0	161	171	167	123
CHRIST CHURCH 4	0	0	0	0	0	0	19	21	23	17
CHRIST CHURCH 5	0	0	0	0	0	0	20	31	29	24
MT. PLEASANT 1	0	0	0	0	0	0	235	264	278	188
MT. PLEASANT 2	0	0	0	0	0	0	194	211	208	129
MT. PLEASANT 3	0	0	0	0	0	0	279	291	303	190
MT. PLEASANT 4	0	0	0	0	0	0	282	317	323	195
MT. PLEASANT 5	0	0	0	0	0	0	113	113	111	91
MT. PLEASANT 6	0	0	0	0	0	0	206	235	231	165
MT. PLEASANT 7	0	0	0	0	0	0	172	202	210	162
MT. PLEASANT 8	0	0	0	0	0	0	0	0	0	0
ISLE OF PALMS 1	0	0	0	0	0	0	231	269	271	209
ISLE OF PALMS 2	0	0	0	0	0	0	168	190	201	135
SULLIVAN'S ISLA	0	0	0	0	0	0	239	254	257	161
CHARLESTON 1	0	0	0	0	0	0	340	323	290	157
CHARLESTON 2	0	0	0	0	0	0	235	265	215	157
CHARLESTON 3	0	0	0	0	0	0	144	149	141	117
CHARLESTON 4	0	0	0	0	0	0	82	96	103	66
CHARLESTON 5	0	0	0	0	0	0	46	44	41	28
CHARLESTON 6	0	0	0	0	0	0	38	64	58	66
CHARLESTON 7	0	0	0	0	0	0	43	66	60	51
CHARLESTON 8	0	0	0	0	0	0	63	89	80	74
CHARLESTON 9	0	0	0	0	0	0	25	21	20	16
CHARLESTON 10	0	0	0	0	0	0	177	203	194	176
CHARLESTON 11	0	0	0	0	0	0	169	210	202	212
CHARLESTON 12	0	0	0	0	0	0	23	40	36	45
CHARLESTON 13	0	0	0	0	0	0	40	66	51	58
CHARLESTON 14	0	0	0	0	0	0	59	74	83	91
CHARLESTON 15	0	0	0	0	0	0	80	89	95	71
CHARLESTON 16	0	0	0	0	0	0	164	191	176	130
CHARLESTON 17	0	0	0	0	0	0	161	166	145	96
CHARLESTON 18	0	0	0	0	0	0	320	310	253	164
CHARLESTON 19	0	0	0	0	0	0	196	219	217	142
CHARLESTON 20	0	0	0	0	0	0	325	351	325	235
CHARLESTON 21	0	0	0	0	0	0	79	79	83	64
CHARLESTON 22	0	0	0	0	0	0	319	365	333	280
CHARLESTON 23	0	0	0	0	0	0	190	232	222	183
CHARLESTON 24	0	0	0	0	0	0	268	349	269	228
CHARLESTON 25	0	0	0	0	0	0	277	290	249	184
CHARLESTON 26	0	0	0	0	0	0	317	389	247	198
CHARLESTON 27	0	0	0	0	0	0	274	250	192	193
CHARLESTON 28	0	0	0	0	0	0	37	32	35	28
CHARLESTON 29	0	0	0	0	0	0	135	159	144	86
CHARLESTON 30	0	0	0	0	0	0	99	124	90	96
CHARLESTON 31	0	0	168	12	0	3	135	140	134	76
CHARLESTON 32	0	0	36	0	0	0	18	20	15	16
CHARLESTON 33	0	0	48	0	0	0	23	32	35	29
CHARLESTON 34	0	0	0	0	0	0	8	8	7	

CHARLESTON 35	0	0	0	0	0	0	21	26	32	24
DEER PARK 1	0	0	0	0	0	0	70	78	68	58
DEER PARK 2	0	0	0	0	0	0	149	200	180	147
MIDLAND PARK	0	0	0	0	0	0	116	131	139	97
GOODWIN 1	0	0	0	0	0	0	295	311	315	253
GOODWIN 2	0	0	0	0	0	0	76	99	94	76
WANDO-WAYLYN 1	0	0	0	0	0	0	19	21	21	19
WANDO-WAYLYN 2	0	0	0	0	0	0	139	163	140	152
WANDO-WAYLYN 3	0	0	0	0	0	0	214	230	229	202
ST. P & M	0	0	0	0	0	0	43	52	46	27
AZALEA 1	0	0	0	0	0	0	72	72	69	77
AZALEA 2	0	0	0	0	0	0	99	95	99	74
LADSON	0	0	0	0	0	0	73	87	95	58
N CHARLESTON 1	0	0	0	0	0	0	84	88	108	83
N CHARLESTON 2	0	0	0	0	0	0	35	36	36	29
N CHARLESTON 3	0	0	0	0	0	0	129	155	159	138
N CHARLESTON 4	0	0	0	0	0	0	375	417	395	341
N CHARLESTON 5	0	0	0	0	0	0	103	128	120	102
N CHARLESTON 6	0	0	0	0	0	0	41	28	30	23
N CHARLESTON 7	0	0	0	0	0	0	54	63	63	55
N CHARLESTON 8	0	0	0	0	0	0	220	260	256	203
N CHARLESTON 9	0	0	0	0	0	0	53	62	59	51
N CHARLESTON 10	0	0	0	0	0	0	20	38	30	31
N CHARLESTON 11	0	0	0	0	0	0	32	48	42	40
N CHARLESTON 12	0	0	0	0	0	0	62	70	75	44
N CHARLESTON 13	0	0	0	0	0	0	157	177	187	135
N CHARLESTON 14	0	0	0	0	0	0	26	32	35	16
N CHARLESTON 15	0	0	0	0	0	0	27	31	35	32
LINCOLNVILLE	0	0	0	0	0	0	17	17	20	15
FOLLY BEACH	0	0	201	0	0	3	127	177	153	125
JAMES ISLAND 1	0	0	344	0	13	26	96	136	125	114
JAMES ISLAND 2	0	0	211	87	1	0	32	59	29	42
JAMES ISLAND 3	0	0	248	3	12	17	164	207	188	141
JAMES ISLAND 4	0	0	373	0	39	20	267	306	294	234
JAMES ISLAND 5	0	0	247	81	0	15	213	223	231	164
JAMES ISLAND 6	0	0	370	75	7	14	240	269	265	218
JAMES ISLAND 7	0	0	468	132	0	11	303	323	339	260
JAMES ISLAND 8	0	0	235	17	6	1	165	188	161	125
JAMES ISLAND 9	0	0	157	5	5	4	109	122	105	75
JAMES ISLAND 10	0	0	212	35	15	10	131	142	124	113
JAMES ISLAND 11	0	0	244	0	11	3	202	221	155	158
ST. ANDREWS 1	0	0	0	0	0	0	204	194	162	132
ST. ANDREWS 2	0	0	0	0	0	0	97	104	93	71
ST. ANDREWS 3	0	0	0	0	0	0	55	74	71	58
ST. ANDREWS 4	0	0	0	0	0	0	196	203	206	142
ST. ANDREWS 5	0	0	0	0	0	0	263	306	290	216
ST. ANDREWS 6	0	0	0	0	0	0	213	256	235	197
ST. ANDREWS 7	0	0	0	0	0	0	70	87	95	69
ST. ANDREWS 8	0	0	0	0	0	0	173	202	188	141
ST. ANDREWS 9	0	0	0	0	0	0	32	54	55	36
ST. ANDREWS 10	0	0	0	0	0	0	175	222	217	158
ST. ANDREWS 11	0	0	0	0	0	0	112	131	137	109
ST. ANDREWS 12	0	0	0	0	0	0	114	129	120	94
ST. ANDREWS 13	0	0	0	0	0	0	78	71	84	41
ST. ANDREWS 14	0	0	0	0	0	0	144	180	187	126
MEGGETT 1	0	0	0	0	0	0	32	30	17	9
MEGGETT 2	1	0	0	0	0	0	87	69	75	102
RAVENEL 1	0	1	0	0	0	0	53	48	52	38
RAVENEL 2	0	0	0	0	0	0	71	81	72	59
HOLLYWOOD	0	2	0	0	0	0	55	51	50	26
ADAMS RUN 1	3	0	0	0	0	0	26	15	19	12
ADAMS RUN 2	3	0	0	0	0	0	74	69	55	41
EDISTO ISLAND	5	4	0	0	0	0	33	28	31	23
WADMALAW ISLAND	5	0	0	0	0	0	85	116	96	63
JOHN'S ISLAND 1	0	0	0	0	0	0	143	214	138	108
JOHN'S ISLAND 2	0	0	0	0	0	0	48	49	57	38
JOHN'S ISLAND 3	0	0	0	0	0	0	133	188	141	95
JOHN'S ISLAND 4	0	0	0	0	0	0	139	211	146	87
BARRIER FREE	0	0	0	0	0	0	0	0	0	0
ABSENTEE	0	0	75	0	0	0	357	418	372	338
COUNTY TOTALS	13.	9.	3,637.	447.	121.	141.	15,544.	17,814.	16,584.	12,809.

CHEROKEE COUNTY
VOTES CAST IN GENERAL ELECTION
HELD IN SOUTH CAROLINA NOVEMBER 2, 1982

PRECINCTS	GOVERNOR			LIEUTENANT GOVERNOR			SECRETARY OF STATE			STATE TREASURER		
	(D) *DICK RILEY	(R) WILLIAM D WORKMAN JR	(W) MISC WRITE INS	(D) *MIKE DANIEL	(R) NORMA C RUSSELL	(W) MISC WRITE INS	(D) *JOHN T CAMPBELL	(L) JAN L CHAPMAN	(W) MISC WRITE INS	(D) *GRADY L PATTESON JR	(L) THOMAS P WALDROPFELS	(W) MISC WRITE INS
ALLENS	338	120	0	381	84	0	407	20	0	392	18	0
ALMA MILLS	297	35	0	314	20	0	307	2	0	303	4	0
ANTIOCH	95	43	0	104	35	0	105	9	0	104	8	0
ASHWORTH	164	56	0	184	29	0	187	7	0	189	7	0
BROWN'S MILL	41	15	0	43	13	0	48	0	0	47	0	0
BUFFALO	109	17	0	113	13	0	114	7	0	112	6	0
BUTLER	61	18	0	65	12	0	62	4	0	63	6	0
CHEROKEE FALLS	108	20	0	111	18	0	113	6	0	112	6	0
GRAYTONVILLE	235	53	0	246	43	0	260	10	0	249	8	0
EZELL'S	164	49	0	170	33	0	173	25	0	171	27	0
GAFFNEY NO. 1	331	59	0	333	38	0	340	15	0	347	12	0
GAFFNEY NO. 2	526	94	0	561	61	0	566	8	0	558	8	0
GAFFNEY NO. 3	505	80	0	546	44	0	542	34	0	538	31	0
GAFFNEY NO. 4	476	157	0	555	65	0	538	33	0	538	28	0
GAFFNEY NO. 5	247	91	0	284	55	0	287	31	0	289	31	0
GAFFNEY NO. 6	595	192	0	702	93	0	684	22	0	690	30	0
GOUCHER	88	20	0	94	14	0	92	3	0	90	4	0
GRASSY POND	237	81	0	274	43	0	278	12	0	276	12	0
HOLLY GROVE	78	33	0	82	30	0	91	5	0	91	4	0
KING'S CREEK	60	14	0	56	20	0	64	6	0	59	10	0
LIMESTONE MILL	219	33	0	224	28	0	235	7	0	233	6	0
MACEDONIA	188	52	0	207	32	0	211	14	0	207	18	0
METCALF	60	24	0	59	25	0	70	5	0	68	6	0
MORGAN	108	53	0	126	34	0	131	5	0	132	5	0
MUSCGROVE	45	28	0	55	18	0	56	11	0	57	11	0
NINETY NINE	78	7	0	83	2	0	81	2	0	81	2	0
PLEASANT GROVE	146	28	0	152	20	0	152	7	0	153	7	0
RAVENHA	76	11	0	78	9	0	75	2	0	74	2	0
SARRATT'S	42	10	0	45	9	0	47	3	0	46	1	0
THICKETY	107	34	0	121	24	0	120	0	0	119	0	0
TIMBER RIDGE	32	5	0	32	5	0	32	0	0	32	0	0
WHITE PLAINS	50	15	0	54	11	0	60	0	0	57	0	0
WILKINSVILLE	57	23	0	58	22	0	64	10	0	64	10	0
WOOD'S	49	3	0	52	2	0	48	0	0	48	0	0
LITTLEJOHN'S	39	24	0	48	16	0	55	2	0	54	2	0
CENTRAL	326	88	0	382	36	0	377	8	0	359	8	0
PLEASANT MEADOW	308	39	0	330	18	0	328	9	0	322	10	0
BLACKSBURG WD 1	215	54	0	234	30	0	235	11	0	231	9	0
BLACKSBURG WD 2	94	8	0	93	8	0	96	2	0	95	2	0
BLACKSBURG WD 3	79	10	0	76	10	0	76	7	0	77	5	0
BLACKSBURG WD 4	204	46	0	208	44	0	203	9	0	207	9	0
BARRIER FREE	0	0	0	0	0	0	0	0	0	0	0	0
ABSENTEE	121	34	0	141	16	0	140	5	0	139	5	0
COUNTY TOTALS	7,398.	1,867.	0.	8,076.	1,182.	0.	8,150.	378.	0.	8,083.	374.	0.

CHEROKEE COUNTY
VOTES CAST IN GENERAL ELECTION
HELD IN SOUTH CAROLINA NOVEMBER 2, 1982

PRECINCTS	ATTORNEY GENERAL			COMPTROLLER GENERAL			STATE SUPT. OF EDUCATION			ADJUTANT GENERAL		
	(D) * TRAVIS MEDLOCK	(R) DONALD V MYERS	(W) MISC WRITE INS	(D) * EARLE E PORRIS JR	(L) RICHARD WINCHELL	(W) MISC WRITE INS	(D) * CHARLIE G WILLIAMS	(R) P T WILLIAMS	(W) MISC WRITE INS	(D) * ESDON MARCHANT	(R) JOSEPH E BROWN	(W) MISC WRITE INS
ALLENS	258	201	0	384	19	0	336	108	0	317	129	0
ALMA MILLS	253	68	0	300	4	0	301	25	0	284	36	0
ANTIOCH	82	54	0	98	11	0	90	43	0	86	46	0
ASHWORTH	141	67	0	179	7	0	176	30	0	161	21	0
BROWN'S MILL	39	16	0	45	0	0	39	16	0	37	17	0
BUFFALO	90	34	0	112	3	0	109	16	0	100	21	0
BUTLER	54	23	0	62	3	0	58	16	0	55	19	0
CHEROKEE FALLS	99	34	0	110	7	0	110	18	0	108	20	0
DRAYTON VILLE	185	100	0	249	10	0	238	45	0	224	56	0
EZELL'S	147	56	0	167	28	0	168	33	0	159	43	0
GAFFNEY NO. 1	297	92	0	331	15	0	340	46	0	325	54	0
GAFFNEY NO. 2	476	130	0	554	9	0	528	51	0	516	85	0
GAFFNEY NO. 3	454	129	0	537	29	0	515	61	0	514	68	0
GAFFNEY NO. 4	398	211	0	527	28	0	496	113	0	458	122	0
GAFFNEY NO. 5	203	133	0	275	32	0	254	78	0	243	80	0
GAFFNEY NO. 6	504	273	0	664	29	0	638	140	0	597	170	0
GOUCHER	77	30	0	85	6	0	88	18	0	81	23	0
GRASSY POND	189	122	0	267	11	0	250	65	0	232	80	0
HOLLY GROVE	65	46	0	90	2	0	91	21	0	87	25	0
KING'S CREEK	50	25	0	55	8	0	62	14	0	52	20	0
LIMESTONE MILL	200	51	0	231	8	0	220	24	0	218	30	0
MACEDONIA	162	76	0	203	18	0	193	43	0	191	44	0
METCALF	56	29	0	66	4	0	66	17	0	64	20	0
MORGAN	99	59	0	128	6	0	121	40	0	120	41	0
MUSGROVE	49	25	0	53	10	0	52	18	0	48	24	0
NINETY NINE	76	9	0	82	0	0	79	5	0	80	4	0
PLEASANT GROVE	123	48	0	143	8	0	136	30	0	132	36	0
RAVENNA	75	10	0	76	2	0	75	6	0	73	8	0
SARRATT'S	32	19	0	46	3	0	43	9	0	40	11	0
THICKETY	95	47	0	111	0	0	117	31	0	107	33	0
TIMBER RIDGE	31	5	0	31	1	0	32	3	0	30	6	0
WHITE PLAINS	49	15	0	59	0	0	55	8	0	52	13	0
WILKINSVILLE	52	28	0	64	9	0	59	20	0	62	17	0
WOOD'S	41	11	0	48	0	0	46	6	0	46	6	0
LITTLEJOHN'S	35	29	0	54	2	0	40	23	0	42	20	0
CENTRAL	272	135	0	359	10	0	340	61	0	322	68	0
PLEASANT MEADOW	269	75	0	319	9	0	304	32	0	299	41	0
BLACKSBURG WD 1	184	80	0	224	8	0	220	41	0	213	46	0
BLACKSBURG WD 2	87	13	0	95	2	0	94	4	0	91	8	0
BLACKSBURG WD 3	71	14	0	76	8	0	78	5	0	74	8	0
BLACKSBURG WD 4	178	64	0	205	7	0	200	33	0	193	44	0
BARRIER FREE	0	0	0	0	0	0	0	0	0	0	0	0
ABSENTEE	109	45	0	130	6	0	126	27	0	121	32	0
COUNTY TOTALS	6,402	2,731	0	7,894	380	0	7,585	1,443	0	7,254	1,703	0

CHEROKEE COUNTY
VOTES CAST IN GENERAL ELECTION
HELD IN SOUTH CAROLINA NOVEMBER 2, 1982

PRECINCTS	COMM. OF AGRICULTURE			REP. IN CONGRESS DIST NO 005		HOUSE OF REPRESENTATIVES DIST NO 029	HOUSE OF REPRESENTATIVES DIST NO 030		PROBATE JUDGE	CLERK OF COURT	SHERIFF	CORONER	COUNTY AUDITOR	COUNTY TREAS.
	(D) * LES TINDAL	(R) GBRYAN PATRICK	(W) MISC WRITE INS	(D) * JOHN SPRATT	(R) JOHN S WILKERSON	(D) * OLIN PHILLIPS	(D) * JOHN TALLY	(L) LINDA BLEVINS	(D) * W R DOUGLAS	(D) * KATIE M BAINES	(D) * JOE WALLACE	(D) * DRAYTON R QUEEN JR	(D) * BILL BLANTON	(D) * CATHERINE GIBSON
ALLENS	255	205	0	269	188	429	0	0	436	445	442	438	439	438
ALMA MILLS	234	91	0	268	63	68	294	8	333	330	329	322	331	332
ANTIOCH	78	60	0	89	50	0	117	12	126	126	126	125	135	128
ASHWORTH	146	65	0	159	49	0	196	14	203	208	205	204	207	205
BROWN'S MILL	36	18	0	41	15	53	0	0	51	52	52	53	54	53
BUFFALO	88	34	0	98	29	0	119	2	122	123	126	124	124	123
BUTLER	34	43	0	51	26	0	70	7	75	75	75	74	77	76
CHEROKEE FALLS	97	33	0	98	31	121	0	0	126	125	126	126	125	126
DRAYTONVILLE	190	98	0	197	88	276	0	0	276	277	277	275	277	281
EZELL'S	134	70	0	147	52	0	193	9	201	202	202	202	201	201
GAFFNEY NO. 1	297	87	0	314	76	75	305	8	364	363	364	363	363	363
GAFFNEY NO. 2	464	142	0	498	120	72	520	15	604	606	607	605	604	605
GAFFNEY NO. 3	435	145	0	465	117	119	561	13	561	561	561	561	561	561
GAFFNEY NO. 4	397	218	0	429	196	80	500	36	586	594	588	585	592	592
GAFFNEY NO. 5	186	147	0	205	136	16	293	24	328	330	327	327	327	328
GAFFNEY NO. 6	436	433	0	544	247	44	654	43	715	708	695	715	706	706
GOUCHER	70	36	0	81	28	101	0	0	104	106	106	101	104	108
GRASSY POND	175	149	0	185	109	0	294	19	307	308	304	300	309	306
HOLLY GROVE	68	45	0	73	40	0	94	7	103	102	105	104	104	102
KING'S CREEK	45	29	0	50	27	27	40	9	73	74	75	73	74	74
LIMESTONE MILL	201	49	0	210	49	11	235	10	258	255	259	253	258	258
MACEDONIA	133	106	0	162	75	30	190	16	205	201	205	205	204	201
METCALF	46	39	0	61	24	79	0	0	79	81	77	79	79	79
MORGAN	89	71	0	110	50	0	146	11	150	153	151	152	152	153
MUSCGROVE	38	35	0	41	32	70	0	0	69	71	71	70	70	71
NINETY NINE	73	12	0	76	12	88	0	0	88	88	88	88	88	88
PLEASANT GROVE	115	54	0	121	54	0	156	11	161	166	162	154	164	167
RAVENNA	61	26	0	72	11	84	0	0	83	80	84	82	83	82
SARRATT'S	30	21	0	41	18	53	0	0	53	54	54	53	53	55
THICKETY	86	54	0	103	40	87	52	2	143	143	143	143	143	143
TIMBER RIDGE	29	7	0	30	7	35	0	0	35	36	35	35	36	36
WHITE PLAINS	45	19	0	47	17	62	0	0	62	60	62	60	61	63
WILKINSVILLE	68	31	0	69	33	81	0	0	81	81	81	81	81	81
WOOD'S	33	19	0	45	8	0	50	2	53	52	53	53	53	53
LITTLEJOHN'S	28	36	0	34	30	62	0	0	63	62	63	63	62	63
CENTRAL	252	153	0	289	122	59	333	14	403	404	400	401	405	402
PLEASANT MEADOW	251	91	0	282	64	34	311	11	347	345	350	343	344	347
BLACKSBURG WD 1	170	95	0	179	90	205	33	2	242	242	245	242	243	243
BLACKSBURG WD 2	79	20	0	90	12	79	21	0	101	97	97	97	97	99
BLACKSBURG WD 3	63	22	0	73	19	63	26	2	86	87	89	88	86	91
BLACKSBURG WD 4	168	72	0	163	85	288	0	0	230	234	240	230	233	233
BARRIER FREE	0	0	0	0	0	0	0	0	0	0	0	0	0	0
ABSENTEE	94	60	0	108	47	41	105	7	150	153	151	152	151	151
COUNTY TOTALS	5,997.	3,231.	0.	6,639.	2,573.	2,992.	5,868.	314.	8,836.	8,860.	8,852.	8,819.	8,860.	8,867.

CHEROKEE COUNTY
VOTES CAST IN GENERAL ELECTION
HELD IN SOUTH CAROLINA NOVEMBER 2, 1982

PRECINCTS	COUNTY COUNCIL DIST NO 002 (D) * BARRY S MORGAN	COUNTY COUNCIL DIST NO 005 (D) * J R STROUPE	COUNTY COUNCIL DIST NO 007 (D) * JAMES D BATCHLER	CO. SOIL WATER COMM. (P) * C C MCCRHEADJR	CO. SOIL WATER COMM. (P) * BARRY Y CASH	CO. SOIL WATER COMM. (P) * MILES E GETTYS
ALLENS	0	442	0	135	160	129
ALMA MILLS	0	0	0	70	77	87
ANTIOCH	0	0	124	31	26	29
ASHWORTH	209	0	0	46	53	60
BROWN'S MILL	0	0	0	8	10	8
BUFFALO	0	0	0	32	25	27
BUTLER	38	0	0	54	60	54
CHEROKEE FALLS	0	0	119	23	20	22
DRAYTONVILLE	0	217	0	73	75	98
EZELL'S	203	0	0	200	202	202
GAFFNEY NO. 1	0	0	0	89	90	102
GAFFNEY NO. 2	0	0	0	84	97	113
GAFFNEY NO. 3	0	56	0	33	35	51
GAFFNEY NO. 4	80	0	0	188	193	233
GAFFNEY NO. 5	0	0	0	79	81	89
GAFFNEY NO. 6	0	0	0	349	299	357
GOUCHER	0	98	0	29	32	35
GRASSY POND	223	0	0	89	94	121
HOLLY GROVE	0	0	0	36	29	33
KING'S CREEK	0	0	69	20	15	17
LIMESTONE MILL	0	0	0	42	44	53
MACEDONIA	0	0	0	65	91	74
METCALF	0	84	0	77	76	76
MORGAN	153	0	0	13	17	17
MUSCGROVE	0	0	0	26	26	30
NINETY NINE	0	0	80	10	5	12
PLEASANT GROVE	0	0	0	27	27	42
RAVENNA	0	89	0	19	22	25
SARRATT'S	0	55	0	19	20	25
THICKETY	0	87	0	24	33	35
TIMBER RIDGE	0	34	0	11	12	11
WHITE PLAINS	0	63	0	14	17	11
WILKINSVILLE	0	81	0	81	81	81
WOOD'S	53	0	0	50	51	51
LITTLEJOHN'S	0	63	0	24	23	23
CENTRAL	0	0	0	68	71	91
PLEASANT MEADOW	0	0	0	41	47	64
BLACKSBURG WD 1	0	0	240	74	52	55
BLACKSBURG WD 2	0	0	100	22	11	11
BLACKSBURG WD 3	0	0	79	23	14	19
BLACKSBURG WD 4	0	0	230	35	23	32
BARRIER FREE	0	0	0	0	0	0
ABSENTEE	13	14	16	47	52	63
COUNTY TOTALS	972	1,383	1,057	2,480	2,488	2,768

CHESTER COUNTY
VOTES CAST IN GENERAL ELECTION
HELD IN SOUTH CAROLINA NOVEMBER 2, 1982

PRECINCTS	GOVERNOR			LIEUTENANT GOVERNOR			SECRETARY OF STATE			STATE TREASURER		
	(D) * DICK RILEY	(R) WILLIAM D WORKMAN JR	(W) MISC WRITE INS	(D) * MIKE DANIEL	(R) NORMA C RUSSELL	(W) MISC WRITE INS	(D) * JOHN T CAMPBELL	(L) JAN L CHAPMAN	(W) MISC WRITE INS	(D) * GRADY L PATTERSON JR	(L) THOMAS P WALDENFELS	(W) MISC WRITE INS
BALDWIN MILL	248	53	0	255	40	0	264	12	0	247	9	0
BATON ROUGE	136	52	0	137	51	0	164	12	0	170	7	0
BECKHAMVILLE	307	44	0	300	50	0	324	11	0	325	11	0
BLACKSTOCK	123	50	0	127	45	0	147	9	0	145	10	0
EDGEMOOR	148	45	0	138	58	0	164	18	0	175	9	0
EUREKA MILL	309	65	0	309	65	0	338	13	0	340	12	0
FORT LAWN	206	56	0	193	66	0	211	21	0	220	14	0
HALSELLVILLE	61	5	0	64	3	0	64	1	0	64	1	0
HAZELWOOD	106	45	0	123	28	0	136	3	0	136	4	0
LANDO	80	11	0	80	10	0	86	2	0	85	1	0
LANSFORD	105	21	0	105	22	0	110	8	0	116	3	0
LOWRYS	112	68	0	111	66	0	148	8	0	150	7	0
RICHBURG	238	57	0	236	62	0	265	13	0	247	12	0
RODMAN	152	42	0	146	50	0	166	12	0	170	7	0
ROSSVILLE	52	30	0	51	31	0	66	10	0	67	7	0
WILKSBURG	221	11	0	221	11	0	225	3	0	225	2	0
GR FALLS 1 & 2	160	27	0	164	23	0	176	6	0	176	6	0
GR FALLS 3	268	34	0	262	40	0	280	7	0	279	7	0
CHESTER WARD 1	325	90	0	337	74	0	364	17	0	366	15	0
CHESTER WARD 2	249	49	0	245	55	0	272	15	0	271	15	0
CHESTER WARD 3	690	252	0	728	216	0	833	43	0	835	40	0
CHESTER WARD 4	334	56	0	333	51	0	352	9	0	357	6	0
BARRIER FREE	0	0	0	0	0	0	0	0	0	0	0	0
ABSENTEE	65	7	0	62	10	0	67	3	0	65	4	0
COUNTY TOTALS	4,695	1,170	0	4,727	1,127	0	5,222	256	0	5,271	209	0

CHESTER COUNTY
VOTES CAST IN GENERAL ELECTION
HELD IN SOUTH CAROLINA NOVEMBER 2, 1982

PRECINCTS	ATTORNEY GENERAL			COMPTROLLER GENERAL			STATE SUPT. OF EDUCATION			ADJUTANT GENERAL		
	(D) * TRAVIS MEDLOCK	(R) DONALD V MYERS	(W) MISC WRITE INS	(D) * EARLE E MORRIS JR	(L) RICHARD WINCHELL	(W) MISC WRITE INS	(D) * CHARLIE G WILLIAMS	(R) PT WILLIAMS	(W) MISC WRITE INS	(D) * ESTON MARCHANT	(R) JOSEPH E BROWN	(W) MISC WRITE INS
BALDWIN MILL	242	55	0	261	16	0	251	45	0	241	54	0
BATON ROUGE	140	48	0	167	9	0	143	44	0	139	48	0
BECKHAMVILLE	293	36	0	318	9	0	319	25	0	299	43	0
BLACKSTOCK	114	27	0	146	9	0	126	42	0	123	44	0
EDGEMOOR	143	55	0	165	16	0	154	41	0	135	58	0
EUREKA MILL	303	68	0	339	12	0	320	49	0	320	49	0
FORT LAWN	170	85	0	218	17	0	202	53	0	194	60	0
HALSELLVILLE	59	8	0	64	1	0	63	4	0	60	7	0
HAZELWOOD	108	43	0	136	4	0	122	28	0	120	29	0
LANDO	78	14	0	84	4	0	79	11	0	79	12	0
LANSFORD	100	28	0	110	6	0	109	17	0	104	24	0
LOWRYS	112	66	0	145	10	0	120	53	0	111	64	0
RICHBURG	225	73	0	268	15	0	255	41	0	234	62	0
ROOMAN	134	60	0	166	9	0	157	35	0	137	52	0
ROSSVILLE	50	31	0	64	6	0	69	10	0	57	20	0
WILKSBURG	216	16	0	227	2	0	220	10	0	217	15	0
GR FALLS 1 & 2	158	30	0	172	8	0	175	12	0	163	22	0
GR FALLS 3	267	35	0	281	5	0	280	21	0	272	29	0
CHESTER WARD 1	324	88	0	363	15	0	349	59	0	324	42	0
CHESTER WARD 2	246	54	0	268	15	0	255	40	0	251	48	0
CHESTER WARD 3	671	268	0	829	40	0	763	164	0	710	206	0
CHESTER WARD 4	314	69	0	338	12	0	328	48	0	315	57	0
BARRIER FREE	0	0	0	0	0	0	0	0	0	0	0	0
ABSENTEE	61	11	0	65	3	0	64	7	0	61	10	0
COUNTY TOTALS	4,528	1,318	0	5,194	243	0	4,920	859	0	4,666	1,095	0

CHESTER COUNTY
VOTES CAST IN GENERAL ELECTION
HELD IN SOUTH CAROLINA NOVEMBER 2, 1982

	COUNTY COUNCIL						COUNTY BOARD OF EDUCATION			CHAIR. SCHOOL BOARD	CO. SOIL WATER CONN.		
	DIST NO 001	DIST NO 002	DIST NO 003	DIST NO 004	DIST NO 005	DIST NO 006*	DIST NO 003	DIST NO 004	DIST NO 006				
PRECINCTS	(D) • J F MARTIN	(D) • ARCHIE LUCAS	(D) • JOE GRAHAM	(D) • MARION M THOMAS	(D) • FRED CASTLES	(D) • DON MURRAY	(D) • CHARLES KILLIAN	(D) • W EARL CAMERON	(D) • LINDA H SHORT	(D) • WILLIS CRAIN	(P) • ADRIAN L ALT	(P) • JOHN PORTER GASTON	(P) • G THOMAS LIGON
BALDWIN MILL	0	0	0	272	0	0	0	273	0	271	131	191	129
BATON ROUGE	0	0	0	175	0	0	0	172	0	175	93	122	88
BECKHAMVILLE	0	326	0	0	0	0	0	0	0	325	117	134	98
BLACKSTOCK	0	0	159	0	0	0	157	0	0	152	65	89	61
EDGEMOOR	173	0	0	0	0	0	0	0	0	176	121	134	104
EUREKA MILL	0	0	230	0	113	0	232	0	0	344	85	100	78
FORT LAWN	218	13	0	0	0	0	0	0	0	224	138	188	123
HALSELLVILLE	0	0	56	8	0	0	56	8	0	61	65	66	65
HAZELWOOD	0	135	0	0	0	0	0	0	0	138	69	83	70
LANDO	86	0	0	0	0	0	0	0	0	87	35	78	35
LANSFORD	115	0	0	0	0	0	0	0	0	114	33	41	30
LOWRYS	0	0	0	6	154	0	0	5	0	150	85	97	72
RICHBURG	254	24	0	0	0	0	0	0	0	269	104	96	91
ROOMAN	139	0	0	0	30	0	0	0	0	172	108	127	101
ROSSVILLE	0	67	0	0	0	0	0	0	0	71	62	50	45
WILKSBURG	0	0	0	222	0	0	0	219	0	219	15	21	15
GR FALLS 1 & 2	0	175	0	0	0	0	0	0	0	180	122	133	118
GR FALLS 3	0	282	0	0	0	0	0	0	0	277	100	132	87
CHESTER WARD 1	0	0	0	0	376	0	0	0	0	376	118	162	120
CHESTER WARD 2	0	0	0	36	0	243	0	36	240	273	185	223	183
CHESTER WARD 3	0	0	423	0	0	435	420	0	434	845	474	614	469
CHESTER WARD 4	0	0	63	0	0	282	58	0	275	345	78	108	76
BARRIER FREE	0	0	0	0	0	0	0	0	0	0	0	0	0
ABSENTEE	6	23	8	6	8	15	9	8	12	69	25	34	25
COUNTY TOTALS	991	1,045	939	725	681	975	932	721	961	5,313	2,428	3,023	2,283

CHESTERFIELD COUNTY
VOTES CAST IN GENERAL ELECTION
HELD IN SOUTH CAROLINA NOVEMBER 2, 1982

	GOVERNOR			LIEUTENANT GOVERNOR			SECRETARY OF STATE			STATE TREASURER		
	(D) * DICK RILEY	(R) WILLIAM D WORKMAN JR	(W) MISC WRITE INS	(D) * MIKE DANIEL	(R) NORMA C RUSSELL	(W) MISC WRITE INS	(D) * JOHN T CAMPBELL	(L) JAN L CHAPMAN	(W) MISC WRITE INS	(D) * GRADY L PATTERSON JR	(L) THOMAS P WALDENFELS	(W) MISC WRITE INS
PRECINCTS												
ANGELUS-CATARRH	97	30	0	96	28	0	106	1	0	110	2	0
BAY SPRINGS	56	12	0	59	12	0	64	3	0	64	2	0
BLACK CREEK	26	4	0	24	3	0	25	0	0	25	0	0
BROCKS MILL	226	28	0	217	30	0	226	2	0	226	4	0
CASH	191	20	0	184	26	0	191	8	0	192	4	0
CAT POND	38	7	0	38	7	0	40	0	0	40	1	0
CENTER GROVE	47	5	0	44	5	0	47	1	0	47	0	0
CENTER POINT	22	4	0	22	1	0	23	1	0	23	1	0
CHERAW NO. 1	572	171	0	497	223	1	584	28	0	588	25	0
CHERAW NO. 2	583	171	0	539	201	1	595	46	0	612	27	0
CHERAW NO. 3	316	74	1	290	87	0	319	12	1	315	12	0
COURT HOUSE	623	148	4	613	145	0	679	7	0	684	6	1
CROSS ROADS	41	11	0	40	12	0	39	3	0	39	3	0
DUDLEY	89	11	0	81	15	0	89	1	0	89	1	0
GRANTS MILL	180	44	0	174	44	0	198	9	0	186	11	0
JEFFERSON	415	63	0	395	74	0	435	10	0	436	8	0
MANCUM	38	4	0	35	5	0	37	0	0	37	0	0
MIDDENDORF	92	28	3	98	24	0	107	6	0	109	3	0
MT. CROGHAM	93	29	0	91	30	0	103	3	0	103	1	0
OUSLEYDALE	111	4	0	110	5	0	111	4	0	111	1	0
PAGELAND	694	207	0	664	232	0	731	32	1	737	23	1
PATRICK	210	47	1	208	42	1	212	10	1	209	7	1
PEE DEE	61	16	0	63	14	0	69	4	0	73	1	0
RUBY	153	32	1	147	34	0	168	5	0	166	8	0
SHILOH	119	19	3	124	17	0	127	6	0	128	5	0
SNOW HILL	41	6	0	39	9	0	42	3	0	44	3	0
VAUGHN	29	7	0	32	4	0	34	1	0	35	3	0
WEXFORD	79	4	0	79	4	0	78	1	0	79	0	0
WHITE OAK	46	18	0	47	17	0	49	3	0	54	2	0
WINZO	127	18	2	120	19	0	122	4	0	121	4	0
MCBEE	318	114	2	316	115	0	349	11	0	346	10	0
BARRIER FREE	0	0	0	0	0	0	0	0	0	0	0	0
ABSENTEE	51	10	0	54	7	0	58	2	0	57	3	0
COUNTY TOTALS	5,784	1,364	17	5,540	1,491	3	6,047	227	2	6,085	178	2

CHESTERFIELD COUNTY
VOTES CAST IN GENERAL ELECTION
HELD IN SOUTH CAROLINA NOVEMBER 2, 1982

PRECINCTS	ATTORNEY GENERAL			COMPTROLLER GENERAL			STATE SUPT. OF EDUCATION			ADJUTANT GENERAL		
	(D) * TRAVIS MEDLOCK	(R) DONALD V MYERS	(W) MISC WRITE INS	(D) * EARLE E MCCARLEY JR	(L) RICHARD WINCHELL	(W) MISC WRITE INS	(D) * CHARLIE G WILLIAMS	(R) P T WILLIAMS	(W) MISC WRITE INS	(D) * ESTON MARCHANT	(R) JOSEPH E BROWN	(W) MISC WRITE INS
ANGELUS-CATARRH	84	37	0	107	9	0	104	19	0	96	22	0
BAY SPRINGS	55	16	0	62	4	0	62	8	0	60	11	0
BLACK CREEK	24	3	0	25	0	0	25	2	0	23	4	0
BROCKS MILL	197	50	0	225	5	0	220	28	0	219	28	0
CASH	179	29	0	189	6	0	190	19	0	188	21	0
CAT POND	34	11	0	39	0	0	37	3	0	39	6	0
CENTER GROVE	46	5	0	46	1	0	46	6	0	42	8	0
CENTER POINT	19	4	0	23	1	0	23	1	0	20	4	0
CHERAW NO. 1	464	254	0	582	26	0	541	166	0	540	168	0
CHERAW NO. 2	486	241	0	588	40	0	556	164	0	546	174	0
CHERAW NO. 3	271	109	0	303	63	1	299	77	0	295	72	0
COURT HOUSE	599	153	0	674	18	0	657	90	1	649	97	1
CROSS ROADS	41	10	0	39	3	0	41	8	0	40	10	0
DUDLEY	75	24	0	86	1	0	87	10	0	85	13	0
GRANTS MILL	159	28	0	186	7	0	177	45	0	173	41	0
JEFFERSON	375	93	0	430	13	0	419	49	0	406	60	0
MANGUM	35	6	0	37	0	0	37	3	0	35	5	0
MIDDENDORF	88	33	0	109	4	0	98	20	0	88	27	0
MT. CROGHAM	91	30	0	103	2	0	100	20	0	101	20	0
OUSLEYDALE	110	5	0	110	5	0	110	5	0	110	5	0
PAGELAND	643	226	0	727	30	0	706	175	0	688	196	0
PATRICK	184	62	1	207	8	1	209	36	1	208	41	0
PEE DEE	58	19	0	70	2	0	66	9	0	63	11	0
RUBY	146	33	0	163	5	0	161	22	0	147	29	0
SHILOH	118	21	0	127	7	1	125	16	0	124	17	0
SNOW HILL	39	10	0	45	2	0	44	3	0	45	4	0
VAUGHN	32	4	0	33	1	0	31	0	0	34	2	0
WEXFORD	77	6	0	79	0	0	78	5	0	79	4	0
WHITE OAK	45	18	0	49	4	0	52	9	0	49	13	0
WINZO	117	20	0	121	4	0	120	17	0	117	18	0
MCBEE	279	150	0	335	11	0	323	113	0	320	104	0
BARRIER FREE	0	0	0	0	0	0	0	0	0	0	0	0
ABSENTEE	49	11	0	57	3	0	50	10	0	51	9	0
COUNTY TOTALS	5,219	1,751	1	5,976	285	3	5,797	1,163	2	5,678	1,242	1

CHESTERFIELD COUNTY
VOTES CAST IN GENERAL ELECTION
HELD IN SOUTH CAROLINA NOVEMBER 2, 1982

PRECINCTS	COMM. OF AGRICULTURE			REPRESENTATIVE IN CONGRESS			HOUSE OF REPRESENTATIVES						PROBATE JUDGE	
				DIST NO 005			DIST NO 051			DIST NO 053				
	(D) * JES TINDAL	(R) G BRYAN PATRICK	(W) MISC WRITE-INS	(D) * JOHN SPRATT	(R) JOHN S WILKERSON	(W) MISC WRITE-INS	(D) * DERIAL QUATTLEBAUM	(R) DWIGHT RUSSELL JOHNSON	(W) MISC WRITE-INS	(D) * JUAN L HARRIS	(W) JAY HODGE	(W) MISC WRITE-INS	(D) * BETTY T CURTIS	(W) MISC WRITE-INS
ANGELUS-CATARRH	56	63	0	72	47	0	80	50	0	0	0	0	131	0
BAY SPRINGS	50	21	0	56	15	0	0	0	0	71	0	0	69	0
BLACK CREEK	14	11	0	23	4	0	20	8	0	0	0	0	25	0
BROCKS MILL	186	62	0	209	48	0	0	0	0	235	5	2	217	0
CASH	180	29	0	177	32	0	0	0	0	196	4	2	213	0
CAT POND	34	11	0	37	8	0	0	0	0	45	0	0	43	0
CENTER GROVE	38	15	0	41	12	0	28	26	0	0	0	0	53	0
CENTER POINT	19	4	0	19	4	0	0	0	0	22	0	0	21	0
CHERAW NO. 1	382	332	0	414	328	0	0	0	0	705	17	1	683	1
CHERAW NO. 2	456	268	0	491	265	0	0	0	0	690	27	6	694	2
CHERAW NO. 3	257	117	0	279	108	0	0	0	0	366	8	8	350	0
COURT HOUSE	493	262	1	570	187	0	0	0	0	731	13	0	690	0
CROSS ROADS	35	16	0	38	14	0	30	21	0	0	0	0	52	0
DUDLEY	70	26	0	72	25	0	67	33	0	0	0	0	98	0
GRANTS MILL	134	84	0	141	80	0	0	0	0	200	11	2	190	0
JEFFERSON	306	165	0	372	100	0	360	129	0	0	0	0	448	0
MANGUM	16	22	0	28	11	0	18	24	0	0	0	0	42	0
MIDDENDORF	83	40	0	94	26	0	0	0	0	111	0	7	108	0
MT CROGHAN	79	40	0	88	35	0	80	45	0	0	0	0	114	0
OUSLEYDALE	107	8	0	107	9	0	0	0	0	115	0	0	115	0
PAGELAND	569	311	0	657	254	0	568	357	1	0	0	0	804	0
PATRICK	187	65	0	193	60	1	0	0	0	242	4	1	230	1
PEE DEE	42	34	0	57	20	0	0	0	0	79	0	0	79	0
RUBY	126	59	0	139	44	0	121	35	1	29	0	0	166	0
SHILOH	111	30	0	107	34	0	0	0	0	139	1	0	139	0
SNOW HILL	26	22	0	38	11	0	0	0	0	48	0	0	48	0
VAUGHN	31	5	0	29	7	0	0	0	0	36	0	0	36	0
WEXFORD	68	15	0	73	9	0	44	11	0	28	0	0	75	0
WHITE OAK	33	30	0	44	20	0	0	0	0	64	0	0	58	0
WINZO	109	31	0	113	31	0	98	49	0	0	0	0	137	0
MCBEE	231	199	0	288	144	0	0	0	0	440	0	0	438	0
BARRIER FREE	0	0	0	0	0	0	0	0	0	0	0	0	0	0
ABSENTEE	43	17	0	50	10	0	0	0	0	0	0	0	59	0
COUNTY TOTALS	4,573	2,414	1	5,084	2,030	1	1,514	788	2	4,592	90	47	6,625	6

CHESTERFIELD COUNTY
VOTES CAST IN GENERAL ELECTION
HELD IN SOUTH CAROLINA NOVEMBER 2, 1982

PRECINCTS	SHERIFF (D) o RALPH C FREEMAN	SHERIFF (W) MISC WRITE-INS
ANGELUS-CATARRH	131	0
BAY SPRINGS	68	0
BLACK CREEK	23	0
BROCKS MILL	228	0
CASH	213	0
CAT POND	42	0
CENTER GROVE	51	0
CENTER POINT	19	1
CHERAW NO. 1	712	0
CHERAW NO. 2	699	8
CHERAW NO. 3	359	4
COURT HOUSE	653	0
CROSS ROADS	46	0
DUDLEY	95	0
GRANTS MILL	180	6
JEFFERSON	440	0
MANGUM	35	0
MIDDENDORF	103	5
MT. CROGHAM	92	8
OUSLEYDALE	115	0
PAGELAND	301	9
PATRICK	217	5
PEE DEE	79	0
RUBY	156	7
SHILOH	133	4
SNOW HILL	45	0
VAUGHN	36	0
WEXFORD	66	5
WHITE OAK	61	0
WINZO	127	3
MCBEE	439	2
BARRIER FREE	0	0
ABSENTEE	55	2
COUNTY TOTALS	6,523	69

CHESTERFIELD COUNTY
VOTES CAST IN GENERAL ELECTION
HELD IN SOUTH CAROLINA NOVEMBER 2, 1982

	COUNTY COUNCIL															
	DIST NO 001		DIST NO 002		DIST NO 003		DIST NO 004		DIST NO 005		DIST NO 006		DIST NO 007			
PRECINCTS	(D) * PAUL M BURCH	(W) MISC WRITE-INS	(D) * J D JONES	(W) MISC WRITE-INS	(D) * CHARLES M INGRAM	(W) MISC WRITE-INS	(D) * IDA MAE BURCH	(W) MISC WRITE-INS	(D) * ROBERT J FUNDERBURK	(W) MISC WRITE-INS	(D) * A J CALDER	(W) MISC WRITE-INS	(D) * ROBERT A RALEY	(W) MISC WRITE-INS		
ANGELUS-CATARRH	0	0	0	0	0	0	0	0	0	0	0	0	120	2		
BAY SPRINGS	0	0	0	0	0	0	0	0	72	0	0	0	28	0		
BLACK CREEK	0	0	0	0	0	0	240	0	0	0	0	0	0	0		
BROCKS MILL	0	0	0	0	0	0	0	0	209	0	0	0	0	0		
CASH	0	0	0	0	0	0	0	0	0	0	44	0	53	0		
CAT POND	0	0	0	0	0	0	0	0	0	0	0	0	0	0		
CENTER GROVE	0	0	0	0	0	0	0	0	0	0	12	0	0	0		
CENTER POINT	0	0	1	0	0	0	0	0	0	0	0	0	0	0		
CHERAW NO. 1	0	0	0	0	685	1	109	1	0	0	0	0	0	0		
CHERAW NO. 2	0	0	0	0	193	0	545	3	0	0	0	0	0	0		
CHERAW NO. 3	0	0	0	0	369	1	0	0	0	0	0	0	0	0		
COURT HOUSE	0	0	556	17	0	0	0	0	0	1	0	0	49	0		
CROSS ROADS	0	0	0	0	0	0	0	0	0	0	0	0	0	0		
DUDLEY	10	0	0	0	0	0	0	0	0	0	0	0	0	0		
GRANTS MILL	0	0	0	0	0	0	0	0	218	0	0	0	475	0		
JEFFERSON	0	0	0	0	0	0	0	0	0	0	0	0	0	0		
MANGUM	4	0	0	0	0	0	0	0	0	0	111	0	31	0		
MIDDENDORF	0	0	0	0	0	0	0	0	0	0	0	0	0	0		
MT. CROGHAN	0	0	107	0	0	0	0	0	0	0	113	0	0	0		
OUSLEYDALE	0	0	0	0	0	0	0	0	0	0	0	0	92	0		
PAGELAND	80	3	0	0	0	0	0	0	0	0	1	0	0	0		
PATRICK	0	0	0	0	0	0	0	0	247	0	79	0	0	0		
PEE DEE	0	0	0	0	0	0	0	0	0	0	0	0	0	0		
RUBY	0	0	174	5	0	0	0	0	0	0	0	0	0	0		
SHILOH	0	0	0	0	0	0	0	0	140	0	0	0	0	0		
SNOW HILL	0	0	48	0	0	0	0	0	0	0	0	0	0	0		
VAUGHN	0	0	36	0	0	0	0	0	0	0	0	0	0	0		
WEXFORD	0	0	81	0	0	0	0	0	0	0	0	0	0	0		
WHITE OAK	0	0	0	0	0	0	0	0	0	0	65	0	0	0		
WINZO	0	0	0	0	0	0	0	0	0	0	0	0	142	0		
MCBEE	0	0	0	0	0	0	0	0	0	0	336	0	0	0		
BARRIER FREE	0	0	0	0	0	0	0	0	0	0	0	0	0	0		
ABSENTEE	0	0	0	0	0	0	0	0	0	0	0	0	0	0		
COUNTY TOTALS	942	3	1,014	22	1,247	10	894	6	888	16	761	17	990	7		

CHESTER COUNTY
VOTES CAST IN GENERAL ELECTION
HELD IN SOUTH CAROLINA NOVEMBER 2, 1982

PRECINCTS	COMM. OF AGRICULTURE			REP. IN CONGRESS		HOUSE OF REPRESENTATIVES				SOLIC-TOR	PROBATE JUDGE	COUNTY SUPV.
				DIST NC 005		DIST NO 029	DIST NO 041	DIST NO 043		DIST NO 006		
	(D) * LES TINDAL	(R) G BRYAN PATRICK	(W) MISC WRITE INS	(D) * JOHN SPRATT	(R) JOHN S WILKERSON	(D) * OLIN PHILLIPS	(D) * CROSBY LEWIS	(D) * PAUL E SHORT JR	(R) PAUL CLARKSON	(D) * JOHN R JUSTICE	(D) * E K HARDIN	(D) * R CARLISTE RODDEY
BALDWIN MILL	221	73	0	246	50	172	97	0	0	271	275	272
BATON ROUGE	110	77	0	137	50	169	0	0	0	174	174	174
BECKHAMVILLE	256	88	0	283	64	0	154	303	44	329	323	322
BLACKSTOCK	84	84	0	109	62	0	0	0	0	154	156	155
EDGEMOOR	104	93	0	134	64	0	0	161	35	178	176	176
EUREKA MILL	273	97	0	307	66	111	0	202	54	343	343	348
FORT LAWN	165	90	0	183	77	0	0	208	50	230	235	226
HALSELLVILLE	60	7	0	62	5	0	65	0	0	65	63	62
HAZELWOOD	84	64	0	112	40	0	132	6	0	136	137	137
LANDO	72	19	0	75	16	0	0	84	7	86	88	88
LANSFORD	85	42	0	97	31	0	0	112	16	113	114	115
LOWRYS	76	101	0	109	75	145	0	0	0	151	159	154
RICHBURG	190	108	0	224	71	0	0	249	47	275	279	272
RODMAN	93	99	0	133	60	0	0	149	22	173	171	172
ROSSVILLE	35	44	0	49	30	0	0	55	24	71	69	70
WILKSBURG	206	25	0	213	14	219	0	0	0	219	218	220
GR FALLS 1 & 2	145	41	0	153	35	0	0	168	20	176	176	178
GR FALLS 3	237	64	0	258	63	0	0	275	26	286	284	283
CHESTER WARD 1	265	147	0	308	105	128	0	321	38	377	384	378
CHESTER WARD 2	210	90	0	241	59	0	36	229	23	283	282	277
CHESTER WARD 3	516	417	0	650	294	0	0	760	182	867	873	866
CHESTER WARD 4	261	106	0	304	71	0	0	324	47	347	348	349
BARRIER FREE	0	0	0	0	0	0	0	0	1	0	0	0
ABSENTEE	48	23	0	57	14	11	4	48	1	26	66	67
COUNTY TOTALS	3,805	1,999	0	4,444	1,396	855	488	3,554	660	5,330	5,393	5,361

CLARENDON COUNTY
VOTES CAST IN GENERAL ELECTION
HELD IN SOUTH CAROLINA NOVEMBER 2, 1982

PRECINCTS	DIR. OF PUBLIC WORKS (D) * G H HARDY	CO. SOIL WATER COMM. (P) * R L FLOWERS	(P) * R E WELLS JR	(P) * RALPH BLEASDALE
ALCOLU	332	295	296	319
BARRINEAU	198	157	150	151
BARROWS MILL	57	4	6	8
BLOOMVILLE	164	37	76	34
CALVARY	206	42	41	36
DAVIS STATION	155	73	67	56
HARMONY	268	55	62	73
HICKS	126	119	122	118
HOME BRANCH	124	46	52	48
JORDAN	336	52	77	51
MANNING NO. 1	328	81	103	87
MANNING NO. 2	269	106	135	119
MANNING NO. 3	408	178	197	198
MANNING NO. 4	556	111	161	116
MANNING NO. 5	343	124	136	135
NEW ZION	213	70	84	83
PAXVILLE	317	48	47	52
PANOLA	160	25	14	14
SARDINIA-GABLE	182	41	44	48
SUMMERTON NO. 1	509	263	208	195
SUMMERTON NO. 2	277	31	30	23
SUMMERTON NO. 3	372	101	75	73
TURBEVILLE	375	111	111	127
WILSON-FORESTON	339	81	107	86
OAKDALE	86	19	30	34
BARRIER FREE	0	0	0	0
ABSENTEE	66	37	37	36
COUNTY TOTALS	6,766	2,307	2,468	2,320

CHESTERFIELD COUNTY
VOTES CAST IN GENERAL ELECTION
HELD IN SOUTH CAROLINA NOVEMBER 2, 1982

PRECINCTS	COUNTY BOARD OF EDUCATION										
	DIST NO 002			DIST NO 004				DIST NO 006			
	(N) * M B GODBOLD JR	(N) JOHNNIE L TYSON	(W) MISC WRITE-INS	(N) * BILLY C BLAKENEY	(N) FARRIS G PIGG	(N) LARRY BLACKMAN	(W) MISC WRITE-INS	(N) * HAROLD HANCOCK	(N) JOHN SANDY TAYLOR	(W) MISC WRITE-INS	
ANGELUS-CATARRH	37	51	0	57	40	28	0	62	31	0	0
BAY SPRINGS	29	31	0	27	23	14	0	25	48	0	0
BLACK CREEK	0	0	0	5	3	0	0	10	8	0	0
BROCKS MILL	122	108	0	62	87	60	0	132	70	0	0
CASH	111	102	0	47	124	39	0	131	56	0	0
CAT POND	30	14	0	9	10	24	0	22	20	0	0
CENTER GROVE	39	9	0	35	1	17	0	41	7	0	0
CENTER POINT	11	12	0	5	15	2	0	5	18	0	0
CHERAW NO. 1	573	164	0	246	236	117	0	386	189	0	0
CHERAW NO. 2	470	270	1	115	340	154	0	381	204	0	0
CHERAW NO. 3	192	194	2	87	93	95	1	140	111	0	1
COURT HOUSE	367	319	2	250	243	124	0	427	219	0	0
CROSS ROADS	18	23	0	12	13	16	0	27	15	0	0
DUDLEY	46	46	0	73	11	14	0	66	24	0	0
GRANTS MILL	130	83	0	43	98	50	0	130	58	0	0
JEFFERSON	245	181	0	244	66	150	0	285	136	0	0
MANGUM	11	28	0	16	7	18	0	31	6	0	0
MIDDENDORF	42	67	0	36	11	66	2	75	30	0	0
MT. CROGHAN	61	44	0	55	47	14	0	63	52	0	0
OVSLEYDALE	44	72	0	29	22	65	0	47	68	0	0
PAGELAND	468	295	0	516	185	189	0	523	219	0	0
PATRICK	121	124	0	76	71	85	0	126	101	0	0
PEE DEE	52	14	0	0	0	0	0	0	0	0	0
RUBY	77	73	0	74	45	33	0	107	77	0	0
SHILOH	70	65	0	38	64	34	0	91	41	0	0
SNOW HILL	30	15	0	19	26	2	0	32	15	0	0
VAUGHN	16	19	0	17	10	7	0	24	7	0	0
WEXFORD	28	17	0	12	28	3	0	57	26	0	0
WHITE OAK	14	24	0	14	14	9	0	20	44	0	0
WINZO	60	68	0	62	37	43	0	67	59	0	0
MCBEE	122	243	0	104	95	163	0	219	135	0	0
BARRIER FREE	0	0	0	0	0	0	0	0	0	0	0
ABSENTEE	32	15	0	20	18	6	0	23	12	0	0
COUNTY TOTALS	3,666	2,790	5	2,405	2,075	1,641	3	3,775	2,106	1	1

CHESTERFIELD COUNTY
VOTES CAST IN GENERAL ELECTION
HELD IN SOUTH CAROLINA NOVEMBER 2, 1982

	EDUCATION ADVISORY COUNCIL													
	DIST NC 001			DIST NO 002					DIST NO 003					
PRECINCTS	(N) * PEGGY D ROBESON	(N) * BETTY M HARRIS	(W) MISC WRITE-INS	(N) MABEL C FOSTER	(N) NELSON LEE WILLIAMS	(N) * JA GAVES	(N) * MARY BETH FREEMAN	(W) MISC WRITE-INS	(N) * CLYDE B ATKINSON	(N) BETSY HERRINGTON	(N) * JERRY D HOLLEY	(W) MISC WRITE-INS
ANGELUS-CATARRH	0	0	0	21	12	30	51	0	49	19	74	1
BAY SPRINGS	0	0	0	53	41	42	198	0	0	0	0	0
BLACK CREEK	0	0	0	0	0	0	0	0	0	0	0	0
BROCKS MILL	108	134	0	0	0	0	0	0	0	0	0	0
CASH	0	0	0	0	0	0	0	0	24	19	35	0
CAT POND	0	0	0	0	0	0	0	0	0	0	0	0
CENTER GROVE	0	0	0	0	0	0	0	0	0	0	0	0
CENTER POINT	17	18	0	0	0	0	0	0	0	0	0	0
CHERAW NO. 1	0	0	0	357	152	327	486	0	0	0	0	0
CHERAW NO. 2	0	0	0	288	204	109	435	0	0	0	0	0
CHERAW NO. 3	0	0	0	166	120	143	205	0	0	0	0	0
COURT HOUSE	502	513	8	0	0	0	0	0	0	0	0	0
CROSS ROADS	0	0	0	0	0	0	0	0	0	0	0	0
DUDLEY	0	0	0	0	0	0	0	0	0	0	0	0
GRANTS MILL	61	82	0	13	16	70	56	0	0	0	0	0
JEFFERSON	0	0	0	0	0	0	0	0	0	0	0	0
MANGUM	0	0	0	0	0	0	0	0	0	0	0	0
MCCOBINDORF	0	0	0	0	0	0	0	0	96	34	80	0
MT. CROGHAM	0	0	0	0	0	0	0	0	0	0	0	0
OUSLEYDALE	0	0	0	0	0	0	0	0	88	44	83	0
PAGELAND	0	0	0	0	0	0	0	0	0	0	0	0
PATRICK	10	15	0	78	83	79	132	1	6	2	3	0
PEE DEE	0	0	0	15	20	34	44	0	20	24	8	0
RUBY	0	0	0	0	0	0	0	0	0	0	0	0
SHILOH	93	115	0	0	0	0	0	0	0	0	0	0
SNOW HILL	48	16	0	0	0	0	0	0	0	0	0	0
VAUGHN	34	32	0	0	0	0	0	0	0	0	0	0
WEXFORD	0	0	0	0	0	0	0	0	0	0	0	0
WHITE OAK	0	0	0	0	0	0	0	0	0	0	0	0
WINZO	0	0	0	0	0	0	0	0	0	0	0	0
MCBEE	0	0	0	0	0	0	0	0	172	252	353	0
BARRIER FREE	0	0	0	0	0	0	0	0	0	0	0	0
ABSENTEE	5	5	0	8	3	9	10	0	2	3	5	0
COUNTY TOTALS	878	930	8	999	651	1,043	1,617	1	457	397	641	2

CHESTERFIELD COUNTY
VOTES CAST IN GENERAL ELECTION
HELD IN SOUTH CAROLINA NOVEMBER 2, 1982

				EDUCATION ADVISORY COUNCIL						CO. SOIL WATER COMM.			
	DIST NC 004			DIST NO 005			DIST NO 006						
PRECINCTS	(N) * JE ALDRIDGE	(N) * J RANCE MACK	(W) MISC WRITE-INS	(N) * DONALD PYLER	(N) * CARROLL DONAHUE	(N) VL MCMANUS JR	(N) * ROBERT L MOODY	(N) * LIB EDDINS	(W) MISC WRITE-INS	(P) * WILLIAM S GRIFFITH	(P) * A CAMPBELL MCLEOD	(P) * J CALVIN PHILLIPS	(W) MISC WRITE-INS
ANGELUS-CATARRH	0	0	0	41	33	4	54	62	1	46	55	41	0
BAY SPRINGS	0	0	0	0	0	0	18	18	0	33	39	35	0
BLACK CREEK	7	8	0	0	0	0	0	0	0	19	20	19	0
BROCKS MILL	0	0	0	0	0	0	0	0	0	165	164	184	0
CASH	0	0	0	0	0	0	0	0	0	29	34	30	0
CAT POND	0	0	0	0	0	0	0	0	0	11	13	12	0
CENTER GROVE	36	28	0	14	7	6	0	0	0	46	47	47	0
CENTER POINT	0	0	0	0	0	0	0	0	0	10	8	8	0
CHERAW NO. 1	0	0	0	0	0	0	0	0	0	260	248	272	0
CHERAW NO. 2	0	0	0	0	0	0	0	0	0	347	352	380	1
CHERAW NO. 3	0	0	0	0	0	0	0	0	0	82	86	97	0
COURT HOUSE	0	0	0	0	0	0	0	0	0	246	239	206	0
CROSS ROADS	39	33	1	0	0	0	31	45	0	16	16	17	0
DUDLEY	77	76	0	0	0	0	0	0	0	46	48	46	0
GRANTS MILL	0	0	0	0	0	0	0	0	0	90	86	95	0
JEFFERSON	0	0	0	377	263	184	0	0	0	177	183	197	0
MANGUM	37	34	0	0	0	0	0	0	0	20	20	20	0
MCCENDORF	0	0	0	0	0	0	0	0	0	84	102	80	0
MT. CROGHAN	88	77	0	0	0	0	0	0	0	47	54	46	0
OUSLEYDALE	0	0	0	0	0	0	0	0	0	39	39	39	0
PAGELAND	698	503	0	0	0	0	0	0	0	267	275	249	0
PATRICK	0	0	0	0	0	0	0	0	0	77	89	79	0
PEE DEE	0	0	0	0	0	0	0	0	0	73	73	73	0
RUBY	0	0	0	0	0	0	113	159	3	104	105	94	1
SHILOH	0	0	0	0	0	0	0	0	0	53	52	47	0
SNOW HILL	0	0	0	0	0	0	0	0	0	22	22	27	0
VAUGHN	0	0	0	0	0	0	0	0	0	26	24	24	0
WEXFORD	0	0	0	0	0	0	72	69	0	52	53	55	0
WHITE OAK	0	0	0	0	0	0	43	58	0	33	36	34	0
WINZO	124	111	0	0	0	0	0	0	0	34	32	30	0
MCBEE	0	0	0	0	0	0	0	0	0	438	438	438	0
BARRIER FREE	0	0	0	0	0	0	0	0	0	0	0	0	0
ABSENTEE	5	4	0	2	1	1	2	3	0	25	25	23	0
COUNTY TOTALS	1,111	874	1	434	304	195	333	414	4	3,017	3,077	3,004	9

CLARENDON COUNTY
VOTES CAST IN GENERAL ELECTION
HELD IN SOUTH CAROLINA NOVEMBER 2, 1982

	GOVERNOR			LIEUTENANT GOVERNOR			SECRETARY OF STATE			STATE TREASURER		
PRECINCTS	(D) * DICK RILEY	(R) WILLIAM D WORKMAN JR	(W) MISC WRITE INS	(D) * MIKE DANIEL	(R) NORMA C RUSSELL	(W) MISC WRITE INS	(D) * JOHN T CAMPBELL	(L) JAN L CHAPMAN	(W) MISC WRITE INS	(D) * GRADY L PATTERSON JR	(L) THOMAS P WALDENFELS	(W) MISC WRITE INS
ALCOLU	280	82	0	270	86	0	316	6	0	319	3	0
BARRINEAU	153	54	0	183	24	0	197	0	0	197	0	0
BARROWS MILL	41	22	0	44	20	0	52	2	0	51	2	0
BLOOMVILLE	141	41	0	140	41	0	161	0	0	156	1	0
CALVARY	184	41	0	185	30	0	196	4	0	192	4	0
DAVIS STATION	289	73	0	310	53	0	366	0	0	345	7	0
HARMONY	222	60	0	249	43	0	257	4	0	255	6	0
HICKS	88	40	0	107	23	0	118	5	0	119	4	0
HOPE BRANCH	70	61	0	77	50	0	104	4	0	104	3	0
JORDAN	263	123	0	275	98	0	306	13	0	305	15	0
MANNING NO. 1	281	85	0	274	76	0	305	10	0	307	7	0
MANNING NO. 2	219	94	0	223	86	0	268	8	0	260	5	0
MANNING NO. 3	252	203	0	298	162	0	365	9	0	352	8	0
MANNING NO. 4	510	152	0	488	148	0	530	18	0	535	2	0
MANNING NO. 5	235	152	0	264	118	0	208	22	0	212	18	0
NEW ZION	144	83	0	167	55	0	189	7	0	189	5	0
PAXVILLE	283	62	0	281	54	0	205	9	0	201	9	0
PANOLA	153	14	0	145	19	0	159	2	0	159	2	0
SARDINIA-GABLE	142	40	0	140	49	0	158	4	0	156	1	0
SUMMERTON NO. 1	407	190	0	413	174	0	488	27	0	490	24	0
SUMMERTON NO. 2	269	29	0	275	16	0	279	2	0	279	2	0
SUMMERTON NO. 3	357	73	0	365	60	0	380	15	0	389	11	0
TURBEVILLE	252	130	0	300	180	0	328	8	0	330	5	0
WILSON-FORESTON	323	48	0	312	43	0	331	7	0	331	10	0
OAKDALE	75	17	0	78	15	0	84	1	0	86	1	0
BARRIER FREE	0	0	0	0	0	0	0	0	0	0	0	0
ABSENTEE	58	48	0	61	42	0	81	2	0	81	2	0
COUNTY TOTALS	5,691	2,025	0	5,924	1,765	0	6,431	189	0	6,500	177	0

CLARENDON COUNTY
VOTES CAST IN GENERAL ELECTION
HELD IN SOUTH CAROLINA NOVEMBER 2, 1982

PRECINCTS	ATTORNEY GENERAL			COMPTROLLER GENERAL			STATE SUPT. OF EDUCATION			ADJUTANT GENERAL		
	(D) * TRAVIS MEDLOCK	(R) DONALD V MYERS	(W) MISC WRITE INS	(D) * EARLE E PERRIS JR	(L) RICHARD WINCHELL	(W) MISC WRITE INS	(D) * CHARLIE G WILLIAMS	(R) PT WILLIAMS	(W) MISC WRITE INS	(D) * ESTON MARCHANT	(R) JOSEPH E BROWN	(W) MISC WRITE INS
ALCOLU	262	97	0	314	5	0	301	58	0	289	62	0
BARRINEAU	158	50	0	195	0	0	190	18	0	171	37	0
BARRONS MILL	37	21	0	51	2	0	51	9	0	46	13	0
BLOOMVILLE	135	44	0	155	0	0	157	18	0	148	29	0
CALVARY	175	39	0	192	5	0	182	29	0	188	22	0
DAVIS STATION	293	60	0	354	6	0	324	38	0	309	44	0
HARMONY	224	64	0	250	4	0	240	44	0	243	42	0
HICKS	64	63	0	116	3	0	122	8	0	93	37	0
HOME BRANCH	67	61	0	104	2	0	97	31	0	89	35	0
JORDAN	261	115	0	302	16	0	296	73	0	282	86	0
MANNING NO. 1	269	85	0	305	8	0	298	56	0	278	67	0
MANNING NO. 2	202	101	0	261	5	0	249	51	0	233	63	0
MANNING NO. 3	218	233	0	364	10	0	343	106	0	292	154	0
MANNING NO. 4	452	178	0	533	18	0	504	123	0	498	112	0
MANNING NO. 5	231	154	0	306	16	0	293	84	0	279	95	0
NEW ZION	121	102	0	182	11	0	186	30	0	150	60	0
PAXVILLE	276	68	0	304	6	0	303	38	0	283	39	0
PANOLA	147	16	0	153	3	0	149	12	0	149	12	0
SARDINIA-GABLE	131	51	0	159	4	0	156	26	0	161	23	0
SUMMERTON NO. 1	393	193	0	483	20	0	485	92	0	455	113	0
SUMMERTON NO. 2	260	29	0	277	2	0	271	19	0	275	13	0
SUMMERTON NO. 3	361	67	0	390	13	0	376	50	0	367	50	0
TURBEVILLE	211	166	0	326	3	0	335	44	0	277	91	0
WILSON-FORESTON	294	49	0	328	10	0	306	47	0	311	38	0
OAKDALE	63	31	0	81	1	0	86	8	0	78	11	0
BARRIER FREE	0	0	0	0	0	0	0	0	0	0	0	0
ABSENTEE	51	50	0	80	3	0	68	32	0	69	35	0
COUNTY TOTALS	5,352	2,187	0	6,565	176	0	6,368	1,144	0	6,009	1,383	0

CLARENDON COUNTY
VOTES CAST IN GENERAL ELECTION
HELD IN SOUTH CAROLINA NOVEMBER 2, 1982

PRECINCTS	COMM. OF AGRICULTURE			REP. IN CONGRESS		HOUSE OF REP.		SOLIC-TOR	COUNTY AUDITOR	COUNTY TREAS.	COUNTY COUNCIL			
				DIST NC 006		DIST NO 044	DIST NO 067	DIST NO 003			DIST NO 001		DIST NO 002	DIST NO 003
	(D) * TINDAL	(R) PATRICK BRYAN	(W) MISC WRITE INS	(D) * TALLON ROBIN	(R) NAPIER JOHN L	(D) * HARVIN II ALEX	(D) * GRIFFIN III CHARLES L	(D) * KOLB WADE	(D) * RICHBOURG WALTER S	(D) * JACKSON MARGARET D	(D) * DYVER JR LOUIS	(P) ELLIOTT CARL	(D) * DUPREE HAROLD L	(D) * BENTON EULE
ALCOLU	261	98	0	229	126	0	337	332	343	338	0	0	190	135
BARRINEAU	114	94	0	41	167	205	0	202	201	199	0	0	0	201
BARROWS MILL	36	25	0	33	30	55	0	57	56	58	0	0	0	57
BLOOMVILLE	134	47	0	127	55	162	0	158	170	165	0	0	160	0
CALVARY	183	30	0	176	38	94	118	204	201	203	146	38	0	0
DAVIS STATION	305	52	0	299	64	306	0	157	162	160	150	43	157	0
HARMONY	225	67	0	294	93	267	0	262	271	263	0	0	0	269
HICKS	53	87	0	28	101	124	0	125	127	127	0	0	0	129
HOME BRANCH	71	56	0	58	70	0	127	124	123	123	0	0	119	0
JORDAN	263	116	0	248	147	353	0	348	351	349	0	0	340	0
MANNING NO. 1	286	68	0	223	132	341	0	329	340	343	0	0	328	0
MANNING NO. 2	205	98	0	156	148	294	0	269	280	287	0	0	264	0
MANNING NO. 3	236	221	0	135	323	424	0	422	425	436	0	0	419	0
MANNING NO. 4	478	144	0	402	233	449	118	553	560	579	0	0	595	0
MANNING NO. 5	200	184	0	156	232	225	121	345	357	363	0	0	332	0
NEW ZION	113	108	0	90	138	215	0	212	214	212	0	0	0	211
PAXVILLE	266	66	0	244	82	0	330	316	325	319	0	0	323	0
PANOLA	155	11	0	143	27	165	0	159	160	162	129	41	0	2
SARDINIA-GABLE	136	31	0	112	51	181	0	169	178	182	0	0	0	179
SUMMERTON NO. 1	429	164	0	318	266	551	0	520	528	535	304	282	0	3
SUMMERTON NO. 2	268	25	0	254	38	290	0	280	280	285	259	31	0	0
SUMMERTON NO. 3	365	49	0	325	93	369	28	383	380	383	314	11	0	0
TURBEVILLE	174	206	0	138	244	373	0	368	370	375	0	0	0	376
WILSON-FORESTON	296	63	0	284	74	352	0	325	344	344	0	0	336	0
OAKDALE	65	29	0	49	41	87	0	85	87	87	0	0	0	89
BARRIER FREE	0	0	0	0	0	0	0	0	0	0	0	0	0	0
ABSENTEE	53	51	0	38	64	60	13	70	74	74	12	10	41	6
COUNTY TOTALS	5,360	2,250	0	4,580	3,095	5,960	1,198	6,770	6,907	6,961	1,314	556	3,604	1,650

COLLETON COUNTY
VOTES CAST IN GENERAL ELECTION
HELD IN SOUTH CAROLINA NOVEMBER 2, 1982

	GOVERNOR			LIEUTENANT GOVERNOR			SECRETARY OF STATE			STATE TREASURER		
PRECINCTS	(D) * DICK RILEY	(R) WILLIAM D WORKMAN JR	(W) MISC WRITE INS	(D) * MIKE DANIEL	(R) NORMA C RUSSELL	(W) MISC WRITE INS	(D) * JOHN T CAMPBELL	(L) JAN L CHAPMAN	(W) MISC WRITE INS	(D) * GRADY L PATTERSON JR	(L) THOMAS P WALDENFELS	(W) MISC WRITE INS
ASHTON	34	13	0	34	13	0	41	0	0	42	0	0
BELLS	72	16	0	75	8	0	78	6	0	80	1	0
BEREA	38	5	0	37	3	0	37	0	0	35	0	0
CANADY'S	110	37	0	111	31	0	119	2	0	119	1	0
COTTAGEVILLE	354	160	0	337	166	0	380	20	0	381	17	0
EDISTO	129	19	0	125	18	0	132	3	0	131	4	0
GREEN POND	313	37	0	300	30	0	307	3	0	304	2	0
HENDERSONVILLE	419	78	0	416	74	0	434	6	0	436	4	0
HORSE PEN	60	50	0	57	51	0	83	3	0	84	3	0
HUDSON'S MILL	83	25	0	79	27	0	95	1	0	92	2	0
JACKSONBORO	154	27	0	139	29	0	147	2	0	146	1	0
LODGE	126	72	0	127	64	0	160	5	0	159	5	0
MAPLE CANE	58	30	0	53	27	0	69	5	0	70	3	0
MASHAWVILLE	246	36	0	235	47	0	248	5	0	250	4	0
PEOPLES	56	60	0	67	48	0	85	4	0	83	4	0
PETITS	37	4	0	36	4	0	40	4	0	40	2	0
PENIEL	52	34	0	51	33	0	65	4	0	66	6	0
RITTER	221	23	0	200	28	0	212	15	0	213	6	0
ROUND O	95	53	0	105	42	0	111	8	0	113	6	0
RICE PATCH	243	44	0	236	46	0	238	8	0	243	5	0
RUFFIN	135	45	0	138	36	0	149	7	0	94	3	0
SIDNEY'S	71	34	0	64	38	0	76	6	0	78	6	0
SMOAKS	311	68	0	291	77	0	326	10	0	328	6	0
STOKES	100	72	0	109	59	0	128	14	0	135	11	0
SNIDERS	101	37	0	98	36	0	114	2	0	113	4	0
WALTERBORO NO 1	385	178	0	390	155	0	451	16	0	450	14	0
WALTERBORO NO 2	686	215	0	645	184	0	712	26	0	714	27	0
WALTERBORO NO 3	403	135	0	409	122	0	443	17	0	444	14	0
WALTERBORO NO 4	642	462	0	690	401	0	873	52	0	875	50	0
WILLIAMS	66	41	0	71	36	0	75	10	0	74	10	0
WOLFE CREEK	28	45	0	40	31	0	51	1	0	51	1	0
EDISTO BEACH	51	53	0	51	52	0	64	6	0	67	3	0
BARRIER FREE	0	0	0	0	0	0	0	0	0	0	0	0
ABSENTEE	87	44	0	85	45	0	83	5	0	82	6	0
COUNTY TOTALS	5,964	2,252	0	5,901	2,056	0	6,626	272	0	6,552	225	0

COLLETON COUNTY
VOTES CAST IN GENERAL ELECTION
HELD IN SOUTH CAROLINA NOVEMBER 2, 1982

PRECINCTS	ATTORNEY GENERAL			COMPTROLLER GENERAL			STATE SUPT. OF EDUCATION			ADJUTANT GENERAL		
	(D) * TRAVIS MEDLOCK	(R) DONALD V MYERS	(W) MISC WRITE INS	(D) * EARLE E MORRIS JR	(L) RICHARD WINCHELL	(W) MISC WRITE INS	(D) * CHARLIE G WILLIAMS	(R) PT WILLIAMS	(W) MISC WRITE INS	(D) * ESTON MARCHANT	(R) JOSEPH E BROWN	(W) MISC WRITE INS
ASHTON	34	12	0	40	0	0	34	11	0	33	12	0
BELLS	60	24	0	77	2	0	75	7	0	61	22	0
BEREA	31	10	0	36	0	0	32	5	0	26	16	0
CANADY'S	99	41	0	117	0	0	108	30	0	103	34	0
COTTAGEVILLE	316	101	0	377	15	0	357	131	0	321	173	0
EDISTO	113	31	0	128	2	0	119	22	0	123	19	0
GREEN POND	298	39	0	303	5	0	302	30	0	299	30	0
HENDERSONVILLE	395	93	0	427	8	0	410	75	0	421	68	0
HORSE PEN	49	58	0	82	4	0	76	30	0	67	39	0
HUDSON'S MILL	65	41	0	91	1	0	82	22	0	76	29	0
JACKSONBORO	131	34	0	142	1	0	131	30	0	130	32	0
LODGE	115	80	0	151	6	0	143	44	0	124	70	0
MAPLE CANE	55	27	0	62	7	0	65	19	0	57	25	0
NASHAWVILLE	231	44	0	248	3	0	239	39	0	234	41	0
PEOPLES	46	69	0	81	1	0	66	47	0	62	47	0
PETITS	36	5	0	38	0	0	35	5	0	34	4	0
PENIEL	42	41	0	64	2	0	56	28	0	56	29	0
RITTER	200	32	0	214	4	0	205	24	0	207	22	0
ROUND O	93	53	0	113	6	0	105	40	0	97	48	0
RICE PATCH	218	56	0	237	9	0	217	37	0	218	55	0
RUFFIN	119	54	0	150	2	0	147	30	0	126	43	0
SIDNEY'S	58	46	0	73	6	0	68	33	0	71	29	0
SMOAKS	276	89	0	311	9	0	313	45	0	280	74	0
STOKES	85	82	0	122	10	0	117	49	0	108	57	0
SNIDERS	87	49	0	111	2	0	99	32	0	88	46	0
WALTERBORO NO 1	335	210	0	432	14	0	418	116	0	380	145	0
WALTERBORO NO 2	604	216	0	700	27	0	648	173	0	650	168	0
WALTERBORO NO 3	383	148	0	443	8	0	413	110	0	417	110	0
WALTERBORO NO 4	530	564	0	930	51	0	847	405	0	749	505	0
WILLIAMS	66	38	0	74	11	0	74	35	0	69	36	0
WOLFE CREEK	26	47	0	48	2	0	43	28	0	42	29	0
EDISTO BEACH	39	63	0	59	4	0	41	53	0	51	51	0
BARRIER FREE	0	0	0	0	0	0	0	0	0	0	0	0
ABSENTEE	64	66	0	84	18	0	88	42	0	98	40	0
COUNTY TOTALS	5,299	2,643	0	6,566	234	0	6,193	1,827	0	5,878	2,147	0

COLLETON COUNTY
VOTES CAST IN GENERAL ELECTION
HELD IN SOUTH CAROLINA NOVEMBER 2, 1982

	COMM. OF AGRICULTURE			REPRESENTATIVE IN CONGRESS			HOUSE OF REPRESENTATIVES				PROBATE JUDGE		COUNTY AUDITOR	
				DIST NO 001			DIST NO 116	DIST NO 120	DIST NO 121					
PRECINCTS	(D) * LES TINDAL	(R) G BRYAN PATRICK	(W) MISC WRITE INS	(D) * W MULLINS MCLEOD	(R) THOMAS F HARTNETT	(L) WALTER E SMITH	(D) * MCKINLEY WASHINGTON	(D) * DOUG E MCTEER	(D) * JACKSON V GREGORY	(W) MISC WRITE-INS	(D) * I A SMOAK	(W) MISC WRITE-INS	(D) * M GLEN STRICKLAND	(W) MISC WRITE-INS
ASHTON	28	17	0	31	16	0	0	43	0	0	43	0	42	0
BELLS	60	25	0	54	30	0	0	64	0	0	82	0	82	0
BEREA	25	15	0	28	14	0	0	23	4	0	40	0	40	0
CANADY'S	94	48	0	93	50	0	0	0	127	0	125	0	131	0
COTTAGEVILLE	298	201	0	295	219	0	0	0	404	0	413	0	415	0
EDISTO	109	36	0	109	38	1	0	0	140	0	144	0	146	0
GREEN POND	285	50	0	292	53	1	0	0	316	1	318	0	317	0
HENDERSONVILLE	378	111	0	391	107	1	0	280	155	0	449	0	446	0
HORSE PEN	41	66	0	40	69	0	0	0	92	0	93	1	92	0
HUDSON'S MILL	61	45	0	64	43	0	0	74	53	0	95	0	98	0
JACKSONBORO	118	47	0	138	44	0	0	0	149	0	155	0	152	0
LODGE	95	102	0	97	101	0	0	167	0	0	176	0	170	0
MAPLE CANE	43	41	0	50	37	1	0	0	77	0	77	0	82	0
MASHAWVILLE	227	53	0	227	52	0	0	0	252	0	255	0	253	2
PEOPLES	28	86	0	27	87	0	0	0	77	4	89	0	85	0
PETITS	34	6	0	34	7	0	0	0	0	0	40	0	39	0
PENIEL	42	44	0	44	42	0	0	0	76	0	78	0	75	0
RITTER	190	38	0	197	36	1	0	0	214	0	214	0	214	0
ROUND O	76	69	0	84	61	3	0	0	116	0	117	0	116	0
RICE PATCH	199	85	0	200	81	0	0	260	0	0	257	0	253	0
RUFFIN	104	70	0	105	74	0	0	58	94	0	157	0	155	0
SIDNEY'S	56	48	0	49	56	1	0	0	89	0	91	0	92	0
SMOAKS	256	105	0	260	111	0	0	210	138	0	349	1	352	0
STOKES	73	100	0	65	105	1	0	0	138	0	149	0	149	0
SNIDERS	80	52	0	74	60	0	0	124	0	0	126	0	126	0
WALTERBORO NO 1	292	252	0	290	271	1	0	0	485	2	496	0	492	0
WALTERBORO NO 2	550	273	0	507	287	4	0	0	757	2	774	0	775	0
WALTERBORO NO 3	356	174	0	376	175	0	0	0	479	0	489	0	487	0
WALTERBORO NO 4	443	836	0	435	866	0	0	0	1,081	0	1,101	0	1,103	0
WILLIAMS	60	44	0	56	50	0	0	86	0	0	88	0	87	0
WOLFE CREEK	19	54	0	19	53	0	0	0	0	0	59	0	59	0
EDISTO BEACH	22	79	0	25	78	0	66	0	74	0	72	0	72	0
BARRIER FREE	0	0	0	0	0	0	0	0	0	0	0	0	0	0
ABSENTEE	58	72	0	59	69	1	3	0	76	2	88	0	91	2
COUNTY TOTALS	4,800	3,344	0	4,895	3,442	17	69	1,417	5,663	9	7,287	8	7,285	4

COLLETON COUNTY
VOTES CAST IN GENERAL ELECTION
HELD IN SOUTH CAROLINA NOVEMBER 2, 1982

PRECINCTS	COUNTY TREASURER		COUNTY COUNCIL									
			DIST NO 012		DIST NO 013		DIST NO 024		DIST NO 025		DIST NO 100	
	(D) * BETTER FALLICK	(W) MISC WRITE-INS	(D) * ANNIE KINSEY	(R) DAN WALKER	(D) * FLOYD BUCKNER	(R) LATRELLE RAMSEY	(D) * HARRIS BEACH	(R) RICHARD NORRIS	(D) * AUBURN BRIDGE	(R) HENRY SAULS	(D) * LONNIE BEACH	(W) MISC WRITE-INS
ASHTON	44	0	0	0	0	0	40	5	41	5	41	0
BELLS	82	0	0	0	0	0	78	4	70	14	82	0
BEREA	41	0	0	0	0	0	28	14	37	4	37	0
CANADY'S	127	0	0	0	0	0	113	24	126	14	128	0
COTTAGEVILLE	414	0	359	41	341	155	0	0	0	0	407	0
EDISTO	142	0	0	0	0	0	130	15	132	15	141	1
GREEN POND	319	0	328	29	308	37	0	0	0	0	323	0
HENDERSONVILLE	437	0	395	76	380	89	0	0	0	0	436	0
HORSE PEN	92	1	37	49	52	52	0	0	0	0	94	0
HUDSON'S MILL	94	0	0	0	0	0	68	30	71	35	90	0
JACKSONBORO	152	0	152	25	130	37	0	0	0	0	153	0
LODGE	168	0	0	0	0	0	155	32	135	54	165	0
MAPLE CANE	81	0	54	31	47	37	0	0	0	0	77	0
MASHAWVILLE	254	1	245	37	224	52	0	0	0	0	251	0
PEOPLES	83	0	35	79	38	74	0	0	0	0	79	0
PETITS	39	0	0	0	0	0	36	4	36	5	39	1
PENIEL	75	0	0	0	0	0	70	16	61	26	73	0
RITTER	215	0	203	25	193	35	0	0	0	0	210	0
ROUND O	110	0	98	47	89	56	0	0	0	0	112	0
RICE PATCH	259	0	0	0	0	0	237	35	220	57	248	0
RUFFIN	153	0	0	0	0	0	138	34	131	44	155	0
SIDNEY'S	90	0	0	0	0	0	73	28	81	21	86	0
SMOAKS	411	0	0	0	0	0	310	54	294	78	343	0
STOKES	148	0	0	0	0	0	136	33	113	56	143	0
SNIDERS	127	0	0	0	0	0	113	20	113	20	125	0
WALTERBORO NO 1	483	0	0	0	0	0	410	124	419	128	462	0
WALTERBORO NO 2	765	4	632	203	593	250	0	0	0	0	733	4
WALTERBORO NO 3	484	0	423	122	385	158	0	0	0	0	486	0
WALTERBORO NO 4	1,099	0	0	0	0	0	846	410	811	470	1,052	0
WILLIAMS	88	0	0	0	0	0	73	27	63	38	83	0
WOLFE CREEK	59	0	0	0	0	0	43	29	39	33	54	3
EDISTO BEACH	74	0	40	56	30	66	0	0	0	0	71	0
BARRIER FREE	0	0	0	0	0	0	0	0	0	0	0	0
ABSENTEE	88	0	51	33	43	41	24	19	25	17	87	2
COUNTY TOTALS	7,295	6	3,072	853	2,859	1,139	3,121	957	3,018	1,136	7,046	11

COLLETON COUNTY
VOTES CAST IN GENERAL ELECTION
HELD IN SOUTH CAROLINA NOVEMBER 2, 1982

PRECINCTS	COUNTY BOARD OF EDUCATION							CO. SOIL WATER COMM.			
	DIST NO 001			DIST NO 002							
	(N) MARVIN CARTER	(N) * JOHN H DELOACH	(W) MISC WRITE-INS	(N) * H COPE CARROLL	(N) JUDY B SULLIVAN	(N) MARVIN M WHITE	(N) ROBERT G WRENN	(P) * LLOYD CRAVEN	(P) * CM DANTZLER	(P) * E KENNETH GODLEY	(W) MISC WRITE-INS
ASHTON	0	0	0	26	5	11	1	17	18	21	0
BELLS	0	0	0	64	6	9	7	17	22	25	0
EEREA	0	0	0	32	3	2	7	9	6	8	0
CANADY'S	30	21	0	42	28	11	11	65	35	28	0
COTTAGEVILLE	195	328	0	0	0	0	0	53	58	52	0
EDISTO	0	0	0	104	20	14	4	69	36	35	0
GREEN POND	55	297	0	0	0	0	0	26	38	34	0
HENDERSONVILLE	38	107	0	103	36	147	36	119	139	118	0
HORSE PEN	24	15	0	22	23	12	8	50	41	41	0
HUDSON'S MILL	0	0	0	48	23	19	17	30	33	37	0
JACKSONBORO	50	139	0	0	0	0	0	49	44	44	0
LODGE	0	0	0	129	12	44	8	122	64	77	0
MAPLE CANE	46	46	1	0	0	0	0	33	19	22	0
MASHAWVILLE	53	227	0	0	0	0	0	25	28	23	1
PEOPLES	78	36	0	0	0	0	0	67	48	44	0
PETITS	24	17	0	0	0	0	0	5	5	6	2
PENIEL	0	0	0	12	22	45	6	27	30	27	0
RITTER	56	179	0	0	0	0	0	23	30	34	0
ROUND O	65	80	0	0	0	0	0	40	34	35	0
RICE PATCH	0	0	0	103	69	52	57	57	56	114	0
RUFFIN	0	0	0	137	23	8	9	44	34	44	0
SIDNEY'S	57	49	0	0	0	0	0	35	28	30	0
SMOAKS	0	0	0	303	36	15	20	57	30	30	0
STOKES	0	0	0	65	40	33	35	48	45	47	0
SNIDERS	0	0	0	61	30	27	19	19	17	32	0
WALTERBORO NO 1	197	151	0	45	82	50	2	129	144	129	0
WALTERBORO NO 2	397	482	0	0	0	0	0	154	161	159	0
WALTERBORO NO 3	253	309	0	0	0	0	0	92	101	89	1
WALTERBORO NO 4	91	49	0	197	447	253	235	324	306	407	0
WILLIAMS	0	0	0	95	5	5	3	23	14	23	0
WOLFE CREEK	0	0	0	26	20	14	1	34	31	26	0
EDISTO BEACH	59	37	2	0	0	0	0	39	40	40	0
BARRIER FREE	0	0	0	0	0	0	0	0	0	0	0
ABSENTEE	52	35	0	12	10	6	0	62	55	71	0
COUNTY TOTALS	1,820	2,604	3	1,626	940	777	524	1,953	1,788	1,942	4

DARLINGTON COUNTY
VOTES CAST IN GENERAL ELECTION
HELD IN SOUTH CAROLINA NOVEMBER 2, 1982

PRECINCTS	GOVERNOR			LIEUTENANT GOVERNOR			SECRETARY OF STATE			STATE TREASURER		
	(D) * DICK RILEY	(R) WILLIAM D WORKMAN JR	(W) MISC WRITE INS	(D) * MIKE DANIEL	(R) NORMA C RUSSELL	(W) MISC WRITE INS	(D) * JOHN T CAMPBELL	(L) JAN L CHAPMAN	(W) MISC WRITE INS	(D) * GRADY L PATTERSON JR	(L) THOMAS P WALDNFELS	(W) MISC WRITE INS
ANTIOCH	313	90	0	304	99	0	319	9	0	321	3	0
AUBURN	127	29	0	111	44	0	127	3	0	127	1	0
BETHEL	80	35	0	76	38	0	79	8	0	81	5	0
BLACK CREEK	102	47	0	97	53	0	98	1	0	96	6	0
BURNT BRANCH	44	22	0	41	24	0	47	1	0	51	5	0
CLYDE	39	32	0	42	29	0	47	3	0	48	2	0
DARLINGTON NO 1	144	88	0	133	91	0	150	14	0	152	12	0
DARLINGTON NO 2	488	129	0	505	118	0	503	10	0	496	7	0
DARLINGTON NO 4	528	4	0	593	34	0	591	4	0	589	6	0
DARLINGTON NO 5	575	10	0	574	19	0	560	3	0	559	5	0
DOVESVILLE	218	70	0	225	61	0	231	11	0	236	7	0
HARTSVILLE NO 1	315	200	0	292	222	0	310	5	0	338	24	0
HARTSVILLE 2&3	155	104	0	137	118	0	151	15	0	169	9	0
HARTSVILLE NO 4	142	87	0	140	87	0	144	0	0	142	0	0
HARTSVILLE NO 5	574	328	0	536	347	0	584	65	0	605	48	0
HARTSVILLE NO 6	825	0	0	803	19	0	791	0	0	776	0	0
HARTSVILLE NO 7	98	57	0	77	66	0	94	14	0	97	9	0
HARTSVILLE NO 8	516	243	0	466	281	0	521	34	0	516	27	0
HIGH HILL	222	72	0	224	72	0	242	13	0	225	11	0
INDIAN BRANCH	141	47	0	138	49	0	138	5	0	143	5	0
KELLEYTOWN	269	158	0	239	180	0	268	33	0	271	15	0
LAKE SWAMP	172	67	0	167	66	0	164	6	0	166	5	0
LAMAR NO. 1	387	118	0	382	117	0	374	18	0	379	9	0
LAMAR NO. 2	194	72	0	194	63	0	184	8	0	192	6	0
LYDIA	143	59	0	148	51	0	152	12	0	155	5	0
MECHANICSVILLE	161	57	0	167	52	0	168	13	0	164	6	0
MONT CLARE	138	28	0	140	29	0	141	4	0	139	4	0
NEWMAN SWAMP	51	19	0	49	21	0	56	3	0	52	4	0
NEW MARKET	86	32	0	92	27	0	84	5	0	92	3	0
OATES	151	42	0	148	39	0	138	6	0	139	2	0
PALMETTO	312	140	0	274	171	0	280	27	0	278	15	0
PHILADELPHIA	76	30	0	81	24	0	83	1	0	84	1	0
POND HOLLOW	37	12	0	36	13	0	35	4	0	36	4	0
SOCIETY HILL	310	85	0	279	95	0	280	14	0	276	10	0
SWIFT CREEK	84	68	0	87	65	0	101	7	0	97	8	0
DARLINGTON NO 3	773	368	0	727	395	0	785	54	0	799	40	0
DARLINGTON NO 6	298	173	0	294	167	0	313	26	0	319	16	0
BARRIER FREE	0	0	0	0	0	0	0	0	0	0	0	0
ABSENTEE	80	49	0	84	46	0	95	13	0	98	6	0
COUNTY TOTALS	9,377	3,243	0	9,100	3,465	0	9,453	524	0	9,504	356	0

DARLINGTON COUNTY
VOTES CAST IN GENERAL ELECTION
HELD IN SOUTH CAROLINA NOVEMBER 2, 1982

PRECINCTS	ATTORNEY GENERAL (D) * TRAVIS MEDLOCK	ATTORNEY GENERAL (R) DONALD MYERS	ATTORNEY GENERAL (W) MISC WRITE INS	COMPTROLLER GENERAL (D) * PEARLIE J. REES	COMPTROLLER GENERAL (L) RICHARD WINCHELL	COMPTROLLER GENERAL (W) MISC WRITE INS	STATE SUPT OF EDUCATION (D) * CHARLIE G. WILLIAMS	STATE SUPT OF EDUCATION (R) PAT WILLIAMS	STATE SUPT OF EDUCATION (W) MISC WRITE INS	ADJUTANT GENERAL (D) * ESTON MARCHANY	ADJUTANT GENERAL (R) JOSEPH E. BROWN	ADJUTANT GENERAL (W) MISC WRITE INS
ANTIOCH	268	137	0	314	5	0	313	81	0	303	90	0
AUBURN	113	39	0	123	4	0	122	37	0	118	30	0
BETHEL	57	55	0	76	5	0	73	37	0	79	34	0
BLACK CREEK	84	65	0	99	7	0	98	45	0	98	49	0
BURNT BRANCH	37	27	0	47	2	0	49	15	0	44	18	0
CLYDE	36	36	0	48	2	0	49	20	0	39	29	0
DARLINGTON NO 1	103	118	0	144	14	0	141	68	0	152	64	0
DARLINGTON NO 2	424	161	0	494	9	0	476	120	0	496	107	0
DARLINGTON NO 4	502	36	0	482	3	0	471	48	0	504	6	0
DARLINGTON NO 5	559	45	0	559	3	0	526	45	0	554	16	0
DOVESVILLE	208	78	0	231	10	0	226	31	0	227	46	0
HARTSVILLE NO 1	557	244	0	527	23	0	554	147	0	517	165	0
HARTSVILLE 263	125	124	0	168	0	0	143	89	0	141	98	0
HARTSVILLE NO 4	114	108	0	129	0	0	143	78	0	140	77	0
HARTSVILLE NO 5	638	448	0	675	54	0	581	261	0	542	303	0
HARTSVILLE NO 6	792	23	0	784	0	0	761	55	0	781	26	0
HARTSVILLE NO 7	79	60	0	93	9	0	97	56	0	90	60	0
HARTSVILLE NO 8	404	337	0	515	23	0	479	242	0	492	229	0
HIGH HILL	205	40	0	232	10	0	219	42	0	216	64	0
INDIAN BRANCH	118	66	0	147	5	0	147	42	0	148	37	0
KELLEYTOWN	189	224	0	159	23	0	147	143	0	235	161	0
LAKE SWAMP	159	77	0	161	2	0	146	66	0	162	62	0
LAMAR NO. 1	358	144	0	361	10	0	381	103	0	364	119	0
LAMAR NO. 2	108	93	0	181	13	0	169	59	0	178	65	0
LYDIA	152	68	0	154	7	0	150	44	0	139	56	0
MECHANICSVILLE	150	64	0	167	4	0	157	59	0	160	46	0
MONT CLARE	130	36	0	139	2	0	125	26	0	139	25	0
NEWMAN SWAMP	43	23	0	42	3	0	48	16	0	52	15	0
NEW MARKET	78	47	0	93	3	0	88	26	0	81	34	0
OATES	119	218	0	133	8	0	146	36	0	147	34	0
PALMETTO	239	210	0	264	24	0	268	158	0	263	158	0
PHILADELPHIA	72	32	0	82	4	0	82	19	0	78	24	0
POND HOLLOW	28	20	0	33	1	0	34	14	0	36	10	0
SOCIETY HILL	277	93	0	278	11	0	287	83	0	283	47	0
SWIFT CREEK	71	81	0	94	4	0	96	33	0	94	46	0
DARLINGTON NO 3	629	492	0	771	40	0	784	296	0	789	303	0
DARLINGTON NO 6	242	226	0	321	13	0	293	146	0	312	136	0
BARRIER FREE	0	0	0	0	0	0	0	0	0	0	0	0
ABSENTEE	75	54	0	96	7	0	87	42	0	89	40	0
COUNTY TOTALS	8,193	4,259	0	9,343	420	0	9,192	2,945	0	9,178	2,929	0

DARLINGTON COUNTY
VOTES CAST IN GENERAL ELECTION
HELD IN SOUTH CAROLINA NOVEMBER 2, 1982

PRECINCTS	COMM. OF AGRICULTURE			REP. IN CONGRESS		HOUSE OF REPRESENTATIVES					PROBATE JUDGE	COUNTY COUNCIL		
				DIST NO 006		DIST NO 056	DIST NO 058	DIST NO 062		DIST NO 065		DIST NO 001	DIST NO 002	DIST NO 003
	(D) * LES TINDAL	(R) G BRYAN PATRICK	(W) MISC WRITE INS	(D) * ROBIN TALLEY	(R) JOHN NAPIER	(D) * DAVID BEASLEY	(D) * JOHN P GARDNER JR	(D) * FRANK GILBERT	(L) JOHN HARLEE	(D) * WARREN ARTHUR	(D) * M DENNIS LLOYD	(D) * BELINDA COPELAND D	(D) * BETTY BAKER	(D) * JIMMY HUGGINS
ANTIOCH	239	108	0	232	115	314	0	0	0	0	299	310	283	274
AUBURN	94	59	0	90	61	121	0	0	0	0	122	125	126	120
BETHEL	38	76	0	38	79	0	98	0	0	0	100	97	94	96
BLACK CREEK	73	71	0	71	75	0	0	0	0	102	96	102	89	86
BURNT BRANCH	35	33	0	29	37	0	39	0	0	15	53	53	55	53
CLYDE	34	38	0	32	38	0	0	0	0	40	42	40	41	39
DARLINGTON NO 1	69	146	0	56	172	0	126	0	0	0	143	107	133	110
DARLINGTON NO 2	423	184	0	403	220	168	424	0	0	0	485	442	506	446
DARLINGTON NO 4	574	44	0	612	49	0	582	0	0	0	585	568	600	600
DARLINGTON NO 5	554	14	0	572	49	0	259	0	0	0	296	508	553	505
DOVESVILLE	196	85	0	202	94	234	0	0	0	0	233	214	237	214
HARTSVILLE NO 1	140	354	0	82	417	0	0	0	0	351	525	374	280	272
HARTSVILLE 263	93	156	0	79	173	157	0	0	0	0	165	190	154	142
HARTSVILLE NO 4	130	130	0	81	141	139	0	0	0	146	139	146	121	119
HARTSVILLE NO 5	280	593	0	231	445	0	0	0	0	611	590	649	527	514
HARTSVILLE NO 6	177	23	0	810	35	0	0	0	0	808	774	789	707	750
HARTSVILLE NO 7	62	92	0	55	93	99	0	0	0	0	96	102	84	88
HARTSVILLE NO 8	340	392	0	316	438	511	0	0	0	0	496	530	433	426
HIGH HILL	167	124	0	174	141	0	230	0	0	0	225	146	226	207
INDIAN BRANCH	101	83	0	92	93	133	0	0	0	0	136	121	142	121
KELLEYTOWN	134	274	0	100	321	0	0	0	0	282	254	290	218	211
LAKE SWAMP	129	106	0	132	113	0	175	0	0	0	54	58	67	68
LAMAR NO. 1	310	184	0	299	214	0	380	0	0	0	381	349	355	411
LAMAR NO. 2	157	97	0	142	126	0	184	0	0	0	189	161	160	205
LYDIA	115	83	0	112	87	0	156	0	0	0	152	153	158	143
MECHANICSVILLE	126	43	0	114	104	0	154	0	0	0	170	146	166	142
MONT CLARE	117	50	0	113	52	134	0	0	0	0	132	122	138	122
NEWMAN SWAMP	35	34	0	32	37	0	58	0	0	0	59	59	57	60
NEW MARKET	68	50	0	64	54	89	0	0	0	0	93	94	87	87
OATES	109	79	0	106	85	0	134	0	0	0	102	158	146	140
PALMETTO	191	237	0	164	284	0	136	94	42	0	223	176	253	182
PHILADELPHIA	61	41	0	62	42	45	86	0	0	0	90	80	79	85
POND HOLLOW	29	20	0	21	25	0	0	0	0	0	44	44	41	45
SOCIETY HILL	245	95	0	244	120	291	0	0	0	0	265	244	259	239
SWIFT CREEK	49	103	0	39	114	70	64	0	0	0	143	132	130	131
DARLINGTON NO 3	385	734	0	336	781	122	600	0	0	0	743	600	774	591
DARLINGTON NO 6	209	248	0	192	284	159	141	0	0	0	295	243	307	241
BARRIER FREE	0	0	0	0	0	0	0	0	0	0	0	0	0	0
ABSENTEE	44	86	0	46	85	28	56	1	1	16	106	101	105	101
COUNTY TOTALS	6,895	5,365	0	6,575	6,091	2,814	3,912	95	43	2,391	8,905	8,843	8,913	8,406

DARLINGTON COUNTY
VOTES CAST IN GENERAL ELECTION
HELD IN SOUTH CAROLINA NOVEMBER 2, 1982

PRECINCTS	COUNTY BOARD OF EDUCATION										CO. SCIL WATER COMM.			
	DIST NO 002		DIST NO 004		DIST NO 006		DIST NO 008	DIST NO 010		DIST NO 012				
	(N) RAY GALLOWAY	(N) * TOM JEFFORDS	(N) * THELMA DAWSON	(N) ALBERT JOHNSON	(N) DARRELL BYRD-BAPTISTE	(N) * HARDEN EVANS	(N) * SAM YOUNG	(N) FLOYD PERDUE	(N) * ALEX STANTON	(N) * GUS HOPPER	(P) JOHN M CATOE	(P) * THERON L DEWITT JR	(P) * JOE D GATES	(P) * W W KERVEN JR
ANTIOCH	0	0	0	0	0	0	0	0	0	0	89	89	53	80
AUBURN	0	0	0	0	0	0	0	0	0	99	51	57	55	56
BETHEL	0	0	0	0	0	0	0	0	0	0	37	43	24	50
BLACK CREEK	0	0	0	0	0	0	0	98	52	0	57	52	21	21
BURNT BRANCH	0	0	0	0	0	0	0	0	0	0	54	59	18	28
CLYDE	0	0	0	0	0	0	0	38	30	0	22	15	9	14
DARLINGTON NO 1	35	19	12	4	0	0	0	0	0	0	44	81	59	87
DARLINGTON NO 2	54	404	117	59	0	0	0	0	0	0	69	80	216	85
DARLINGTON NO 4	0	0	405	203	0	0	0	0	0	0	11	18	32	40
DARLINGTON NO 5	3	2	406	193	0	0	0	0	0	0	98	102	48	48
DOVESVILLE	0	0	0	0	0	0	0	0	0	0	51	68	30	56
HARTSVILLE NO 1	0	0	0	0	0	0	0	0	0	0	160	189	135	154
HARTSVILLE 263	0	0	0	0	0	0	0	0	0	243	60	66	44	52
HARTSVILLE NO 4	0	0	0	0	0	0	0	0	0	101	42	46	33	34
HARTSVILLE NO 5	0	0	0	0	0	0	49	0	0	0	227	182	269	239
HARTSVILLE NO 6	0	0	0	0	0	0	7	0	0	0	23	26	26	15
HARTSVILLE NO 7	0	0	0	0	0	0	838	0	0	149	36	44	29	32
HARTSVILLE NO 8	0	0	0	0	0	0	0	172	192	0	140	151	17	17
HIGH HILL	161	45	0	0	28	77	0	0	0	0	64	64	70	104
INDIAN BRANCH	57	134	0	0	0	0	0	0	0	0	99	93	65	88
KELLEYTOWN	0	0	0	0	0	0	0	113	229	0	124	108	83	117
LAKE SWAMP	0	0	0	0	94	138	0	0	0	0	24	61	38	41
LAMAR NO. 1	0	0	0	0	240	268	0	0	0	0	73	103	83	94
LAMAR NO. 2	0	0	0	0	99	172	0	0	0	0	20	35	26	84
LYDIA	0	0	0	0	0	0	0	0	0	0	79	83	34	58
MECHANICSVILLE	0	0	0	0	0	0	0	0	0	0	32	34	37	52
MONT CLARE	0	0	0	0	0	0	0	0	0	0	89	114	86	113
NEWMAN SWAMP	0	0	0	0	2	0	0	0	0	0	20	15	17	26
NEW MARKET	0	0	0	0	0	0	0	43	78	0	68	94	64	66
OATES	0	0	0	0	0	0	0	0	0	0	80	93	69	74
PALMETTO	5	5	0	0	0	0	0	0	0	0	64	100	67	67
PHILADELPHIA	0	0	0	0	16	18	0	0	0	0	20	41	33	40
POND HOLLOW	0	0	0	0	0	0	0	0	0	0	19	14	16	32
SOCIETY HILL	0	0	0	0	0	0	0	0	0	0	51	30	51	80
SWIFT CREEK	29	5	0	0	0	0	0	0	0	41	255	47	210	364
DARLINGTON NO 3	0	3	0	0	0	0	0	0	0	0	68	127	200	122
DARLINGTON NO 6	0	0	0	0	0	0	0	0	0	0	0	0	0	0
BARRIER FREE	0	0	0	0	0	0	0	0	0	0	50	64	50	67
ABSENTEE	3	1	14	4	6	6	1	1	9	5				
COUNTY TOTALS	399	665	965	472	494	686	895	465	590	638	2,477	3,146	2,584	2,785

DILLON COUNTY
VOTES CAST IN GENERAL ELECTION
HELD IN SOUTH CAROLINA NOVEMBER 2, 1982

PRECINCTS	GOVERNOR			LIEUTENANT GOVERNOR			SECRETARY OF STATE			STATE TREASURER		
	(D) * DICK RILEY	(R) WILLIAM D WORKMAN JR	(W) MISC WRITE INS	(D) * MIKE DANIEL	(R) NORMA C RUSSELL	(W) MISC WRITE INS	(D) * JOHN T CAMPBELL	(L) JAN L CHAPMAN	(W) MISC WRITE INS	(D) * GRADY L PATTERSON JR	(L) THOMAS P WALDEN FELS	(W) MISC WRITE INS
EAST DILLON	658	288	0	684	256	0	808	30	0	811	21	0
WEST DILLON	467	67	0	477	53	0	498	15	0	504	9	0
SOUTH DILLON	564	75	0	539	79	0	572	10	0	567	9	0
LATTA	678	190	0	660	107	0	715	34	0	724	29	0
NEW HOLLY	84	9	0	85	10	0	82	2	0	84	3	0
LAKE VIEW	423	94	0	423	96	0	447	9	0	457	7	0
KEMPER	81	25	0	91	17	0	94	1	0	96	1	0
GADDY'S MILL	72	34	0	65	26	0	78	4	0	79	3	0
MT. CALVARY	280	34	0	301	14	0	292	7	0	292	7	0
BERMUDA	64	18	0	57	20	0	64	1	0	64	3	0
PLEASANT HILL	109	20	0	104	25	0	117	4	0	116	4	0
HAMER	283	36	0	290	25	0	302	4	0	297	4	0
OAKLAND	68	22	0	75	16	0	77	4	0	77	1	0
CAROLINA	57	6	0	56	6	0	60	3	0	59	0	0
LITTLE ROCK	166	44	0	173	36	0	183	5	0	179	5	0
HINTURN	73	11	0	69	14	0	74	5	0	76	5	0
OAK GROVE	146	34	0	147	30	0	156	8	0	161	5	0
MANNING	96	32	0	104	21	0	109	6	0	109	4	0
FLOYDALE	140	62	0	157	44	0	161	8	0	159	4	0
FORK	131	44	0	147	26	0	154	9	0	157	2	0
BARRIER FREE	0	0	0	0	0	0	0	0	0	0	0	0
ABSENTEE	43	31	0	46	28	0	60	4	0	61	2	0
COUNTY TOTALS	4,683	1,166	0	4,750	1,029	0	5,103	168	0	5,129	126	0

DILLON COUNTY
VOTES CAST IN GENERAL ELECTION
HELD IN SOUTH CAROLINA NOVEMBER 2, 1982

PRECINCTS	ATTORNEY GENERAL			COMPTROLLER GENERAL			STATE SUPT. OF EDUCATION			ADJUTANT GENERAL		
	(D) * TRAVIS MEDLOCK	(R) DONALD V MYERS	(W) MISC WRITE INS	(D) * EARLE E MORRIS JR	(L) RICHARD WINCHELL	(W) MISC WRITE INS	(D) * CHARLIE G WILLIAMS	(R) P T WILLIAMS	(W) MISC WRITE INS	(D) * GESTON MARCHANT	(R) JOSEPH E BROWN	(W) MISC WRITE INS
EAST DILLON	559	383	0	787	27	0	759	162	0	807	133	0
WEST DILLON	429	101	0	495	17	0	489	37	0	487	35	0
SOUTH DILLON	515	101	0	565	8	0	551	54	0	551	59	0
LATTA	506	263	0	700	36	0	665	145	0	711	120	0
NEW HOLLY	71	19	0	84	4	0	80	11	0	79	14	0
LAKE VIEW	393	139	0	447	7	0	427	83	0	408	100	0
KEMPER	74	31	0	92	1	0	87	17	0	83	20	0
GADDY'S MILL	65	27	0	82	0	0	79	13	0	80	12	0
MT. CALVARY	259	51	0	287	9	0	288	21	0	288	21	0
BERMUDA	53	23	0	61	1	0	60	16	0	60	15	0
PLEASANT HILL	82	45	0	116	3	0	112	13	0	115	9	0
HAMER	267	50	0	294	0	0	287	28	0	289	25	0
OAKLAND	64	28	0	74	1	0	70	20	0	74	12	0
CAROLINA	54	5	0	58	0	0	59	1	0	59	4	0
LITTLE ROCK	162	45	0	177	3	0	172	2	0	174	33	0
MINTURN	65	18	0	75	3	0	70	12	0	65	13	0
OAK GROVE	142	36	0	156	5	0	162	14	0	157	16	0
MANNING	88	35	0	101	6	0	103	17	0	105	15	0
FLOYDALE	124	76	0	154	9	0	158	39	0	151	45	0
FORK	104	63	0	152	5	0	139	24	0	141	27	0
BARRIER FREE	0	0	0	0	0	0	0	0	0	0	0	0
ABSENTEE	41	31	0	57	4	0	48	22	0	54	19	0
COUNTY TOTALS	4,179	1,570	0	5,014	151	0	4,865	754	0	4,934	747	0

DILLON COUNTY
VOTES CAST IN GENERAL ELECTION
HELD IN SOUTH CAROLINA NOVEMBER 2, 1982

PRECINCTS	COMM. OF AGRICULTURE			REP. IN CONGRESS		HOUSE OF REPRESENTATIVES			PROBATE JUDGE	COUNTY AUDITOR	COUNTY TREAS.
				DIST NC 006		DIST NO 055		DIST NO 059			
	(D) * LES TINDAL	(R) G BRYAN PATRICK	(W) MISC WRITE INS	(D) * ROBIN TALLON	(R) JOHN L NAPIER	(D) * JAMES E LOCKEMY	(R) JOANN MCELLAR	(D) * JOHN M MCLEOD	(D) * JAMES H RENFROW JR	(D) * LINDA B MOODY	(D) * MARY LOUISE B PARHAM
EAST DILLON	447	489	0	383	576	809	157	0	892	856	900
WEST DILLON	410	115	0	383	154	479	57	0	494	494	493
SOUTH DILLON	479	137	0	474	179	607	60	0	615	615	617
LATTA	462	369	0	450	429	38	9	762	780	761	787
NEW HOLLY	62	30	0	60	41	30	4	59	91	93	92
LAKE VIEW	341	169	0	289	243	439	65	0	497	477	478
KEMPER	64	41	0	63	42	87	14	0	97	95	94
GADDY'S MILL	57	36	0	55	44	81	9	0	89	88	87
MT. CALVARY	261	53	0	238	78	297	21	0	318	318	318
BERMUDA	45	34	0	31	49	69	12	0	73	73	71
PLEASANT HILL	73	55	0	56	73	122	5	0	122	120	122
HAMER	270	46	0	243	74	279	31	0	288	279	289
OAKLAND	62	30	0	53	41	82	10	0	85	84	84
CAROLINA	46	16	0	41	23	55	4	0	60	59	60
LITTLE ROCK	156	45	0	143	68	194	16	0	200	198	198
HINTON	61	23	0	36	51	79	5	0	80	79	83
OAK GROVE	134	40	0	125	40	29	0	146	172	177	170
MANNING	79	42	0	61	65	113	10	0	108	110	108
FLOYDALE	134	88	0	96	108	176	32	0	178	181	181
FORK	110	62	0	80	97	153	23	0	172	170	169
BARRIER FREE	0	0	0	0	0	0	0	0	0	0	0
ABSENTEE	31	40	0	31	47	58	16	6	74	69	76
COUNTY TOTALS	3,784	1,960	0	3,372	2,562	4,275	562	973	5,485	5,396	5,477

DILLON COUNTY
VOTES CAST IN GENERAL ELECTION
HELD IN SOUTH CAROLINA NOVEMBER 2, 1982

	COUNTY COUNCIL						CO. SOIL WATER COMM.		
	DIST NO 001	DIST NO 004	DIST NO 005	DIST NC 006	DIST NC 007				
	(D)	(D)	(D)	(D)	(D)	(P)	(P)	(P)	(P)
PRECINCTS	* MACIO WILLIAMSON	* CHESTER TAYLOR	* NEIL NORTON JR	* A L LEWIS	* TRACY PELT	FRANK MORRIS R	* NEAL ROGERS	* JANIE SMITH	* FRANK STEPHENS JR
EAST DILLON	19	0	0	848	0	0	286	302	318
WEST DILLON	170	0	21	0	226	39	48	49	52
SOUTH DILLON	264	0	0	292	58	22	52	55	61
LATTA	0	812	0	0	12	2	629	631	653
NEW HOLLY	0	0	2	0	94	13	11	9	14
LAKE VIEW	0	0	0	0	0	0	130	95	114
KEMPER	0	0	0	0	0	0	0	0	0
GADDY'S MILL	0	0	0	0	0	0	41	38	49
MT. CALVARY	0	0	0	0	0	0	318	318	318
BERMUDA	0	0	0	0	0	0	77	77	81
PLEASANT HILL	0	0	0	0	0	0	53	50	55
HAMER	0	0	305	0	0	0	54	39	42
OAKLAND	0	0	82	0	0	0	13	14	11
CAROLINA	0	0	56	0	0	0	12	12	12
LITTLE ROCK	0	0	164	0	38	1	47	55	48
RINTURN	0	0	7	0	70	10	19	19	18
OAK GROVE	0	46	0	0	108	31	41	41	40
MANNING	2	0	0	0	56	14	17	18	18
FLOYDALE	0	0	0	0	0	0	44	27	34
FORK	0	0	0	0	0	0	76	54	55
BARRIER FREE	0	0	0	0	0	0	0	0	0
ABSENTEE	8	1	4	40	4	1	33	33	38
COUNTY TOTALS	484	859	641	1,180	666	133	1,981	1,956	2,031

DORCHESTER COUNTY
VOTES CAST IN GENERAL ELECTION
HELD IN SOUTH CAROLINA NOVEMBER 2, 1982

PRECINCTS	GOVERNOR			LIEUTENANT GOVERNOR			SECRETARY OF STATE			STATE TREASURER		
	(D) * DICK RILEY	(R) WILLIAM D WORKMAN JR	(W) MISC WRITE INS	(D) * MIKE DANIEL	(R) NORMA C RUSSELL	(W) MISC WRITE INS	(D) * JOHN T CAMPBELL	(L) JAN L CHAPMAN	(W) MISC WRITE INS	(D) * GRADY L PATTERSON JR	(L) THOMAS P WALDEN FELS	(W) MISC WRITE INS
ROSINVILLE	410	156	0	417	138	0	445	10	0	449	9	0
ST. GEORGE NO 2	661	292	0	681	273	0	748	34	0	755	24	0
ST. GEORGE NO 1	598	187	0	597	159	0	635	21	0	651	21	0
GROVER NO 1	171	97	0	189	69	0	195	10	0	193	1	0
REEVESVILLE	303	161	0	304	145	0	327	26	0	336	22	0
HARLEYVILLE	230	93	0	196	105	0	230	20	0	236	13	0
FOUR HOLE	239	104	0	241	97	0	271	17	0	274	17	0
GROVER NO 3	48	31	0	49	16	0	53	2	0	52	2	0
ROSSES	164	76	0	164	73	0	190	15	0	184	8	0
RIDGEVILLE	493	197	0	372	103	0	508	24	0	516	13	0
GIVHANS	351	86	0	336	100	0	362	9	0	344	11	0
DELEMARS	203	4	0	203	4	0	208	0	0	208	0	0
SAUL DAM	52	30	0	45	35	0	57	2	0	60	2	0
COASTAL	294	228	0	238	282	0	314	69	0	329	49	0
TROLLEY	296	203	0	234	243	0	302	49	0	307	41	0
TRANQUIL	199	194	0	167	224	0	229	0	0	230	0	0
BEECH HILL	74	63	0	59	80	0	77	23	0	80	15	0
FLOWERTOWN	211	126	0	190	140	0	222	32	0	228	27	0
KNIGHTSVILLE	447	239	0	389	287	0	468	56	0	473	43	0
CLEMSON	244	134	0	227	143	0	251	27	0	255	17	0
GERMAN TOWN	429	328	0	345	388	0	437	47	0	447	39	0
GRESHAVE	250	124	0	187	169	0	230	56	0	235	31	0
NEWINGTON	313	314	0	236	374	0	346	47	0	246	43	0
CAROLINA	873	299	0	804	324	0	767	67	0	901	51	0
DORCHESTER	881	591	0	602	634	0	708	81	0	778	56	0
GREGG	273	329	0	234	343	0	308	58	0	317	47	0
ASHBOROUGH	325	285	0	242	353	0	336	50	0	337	44	0
STALLSVILLE	461	371	0	358	459	0	477	68	0	485	35	0
BARRIER FREE	0	0	0	0	0	0	0	0	0	0	0	0
ABSENTEE	103	91	0	96	88	0	120	9	0	123	8	0
COUNTY TOTALS	9,396	5,425	0	8,398	5,948	0	9,821	928	0	9,989	715	0

DORCHESTER COUNTY
VOTES CAST IN GENERAL ELECTION
HELD IN SOUTH CAROLINA NOVEMBER 2, 1982

PRECINCTS	COMM. OF AGRICULTURE			REPRESENTATIVE IN CONGRESS			HOUSE OF REPRESENTATIVES					
				DIST NO 001			DIST NO 092		DIST NO 097	DIST NO 098		
	(D) * LES TINDAL	(R) G BRYAN PATRICK	(W) MISC WRITE INS	(D) W MULLINS PRICE	(R) * THOMAS F HARTNETT	(L) WALTER E SMITH	(D) * FRED L DAY	(R) MICHAEL L WALKER	(D) * GENE DUKES	(D) * BILL BRANTON	(R) WAYNE BURDETTE	(P) CARL KNIGHT
ROSINVILLE	296	258	0	186	259	1	0	0	491	0	0	0
ST. GEORGE NO 2	497	452	0	561	390	2	0	0	882	0	0	0
ST. GEORGE NO 1	480	286	0	482	272	0	0	0	701	0	0	0
GROVER NO 1	130	132	0	142	127	2	0	0	223	0	0	0
REEVESVILLE	193	267	0	208	244	0	0	0	378	0	0	0
HARLEYVILLE	144	135	0	149	164	2	0	0	244	0	0	0
FOUR HOLE	198	140	0	193	147	3	0	0	333	0	0	0
GROVER NO 3	37	23	0	42	29	3	0	0	58	0	0	0
ROSSES	134	104	0	139	108	0	0	0	216	0	0	0
RIDGEVILLE	417	267	0	444	223	0	0	0	559	0	0	0
GIVHANS	315	119	0	310	122	0	0	0	389	0	0	0
DELEMARS	200	8	0	202	6	0	0	0	203	0	0	0
SAUL DAM	33	49	0	38	45	0	0	0	65	0	0	0
COASTAL	198	318	0	165	334	5	0	0	0	192	218	111
TROLLEY	172	308	0	146	350	3	0	0	0	199	234	83
TRANQUIL	112	273	0	92	298	0	0	0	248	0	0	0
BEECH HILL	50	85	0	36	99	3	0	0	50	18	17	31
FLOWERTOWN	139	184	0	149	175	4	56	59	32	57	28	102
KNIGHTSVILLE	303	364	0	318	356	7	0	0	504	0	0	0
CLEMSON	165	200	0	171	203	4	225	133	0	0	0	0
GERMAN TOWN	245	687	0	214	524	10	343	369	0	53	26	69
GREENHAVE	144	204	0	136	230	0	0	0	0	152	95	141
NEWINGTON	130	474	0	88	532	9	0	0	0	212	241	176
CAROLINA	665	441	0	640	494	6	0	0	0	436	214	507
DORCHESTER	319	908	0	262	988	11	0	0	0	454	479	340
GREGG	130	459	0	112	482	5	0	0	190	0	0	0
ASHBOROUGH	152	424	0	120	481	2	0	0	0	249	273	95
STALLSVILLE	203	584	0	149	664	12	0	0	0	285	369	170
BARRIER FREE	0	0	0	0	0	0	0	0	0	0	0	0
ABSENTEE	62	30	0	61	130	0	4	7	4	37	46	27
COUNTY TOTALS	6,263	7,996	0	5,955	8,498	99	628	568	5,770	2,347	2,245	1,852

DORCHESTER COUNTY
VOTES CAST IN GENERAL ELECTION
HELD IN SOUTH CAROLINA NOVEMBER 2, 1982

PRECINCTS	COUNTY COUNCIL					COUNTY SUPT. OF ED.
	DIST NO 001	DIST NO 002		DIST NC 003	DIST NO 007	
	(D)	(D)	(R)	(D)	(R)	(D)
	* GEORGE KNIGHT P	DEBROAH CAMPEAU	* BRUCE LITTELL	* KENNETH WAGGONER F	* DON HANDLESMAN	* CHARLIE MCGILL
ROSINVILLE	495	0	0	0	0	493
ST. GEORGE NO 2	835	0	0	0	0	846
ST. GEORGE NO 1	704	0	0	0	0	711
GROVER NO 1	211	0	0	0	0	223
REEVESVILLE	341	0	0	0	0	361
HARLEYVILLE	0	0	0	260	0	251
FOUR HOLE	0	0	0	132	0	124
GROVER NO 3	0	0	0	64	0	60
ROSSES	0	0	0	215	0	216
RIDGEVILLE	0	0	0	548	0	362
GIVHANS	0	0	0	390	0	383
DELEMARS	0	0	0	206	0	204
SAUL DAM	0	0	0	62	0	67
COASTAL	0	252	233	0	0	313
TROLLEY	0	252	248	0	0	389
TRANQUIL	0	160	234	0	0	242
BEECH HILL	0	0	0	0	0	79
FLOWERTOWN	0	0	0	0	0	186
KNIGHTSVILLE	0	0	0	0	0	492
CLEMSON	0	0	0	0	0	245
GERMAN TOWN	0	0	0	0	0	477
GREENWAVE	0	0	0	0	0	356
NEWINGTON	0	0	0	0	0	188
CAROLINA	0	0	0	0	0	597
DORCHESTER	0	0	0	0	0	631
GREGG	0	0	0	0	425	290
ASHBOROUGH	0	0	0	0	596	294
STALLSVILLE	0	0	0	0	424	436
BARRIER FREE	0	0	0	0	0	0
ABSENTEE	42	4	6	1	25	107
COUNTY TOTALS	2,628	668	721	1,878	1,470	9,623

DORCHESTER COUNTY
VOTES CAST IN GENERAL ELECTION
HELD IN SOUTH CAROLINA NOVEMBER 2, 1982

PRECINCTS	SCHOOL TRUSTEE DIST NO 002 (P) • JEAN ALLEN	(P) • HOWARD BAGWELL	(P) JIMMY BARKER	(P) • AARON BROWN	(P) HUBERT BYRDS JR	(P) • BONNIE CUTLER	(P) CLARICE J FOSTER	(P) JACK V HARRISON	(P) • CAROLYN HOWARD
ROSINVILLE	0	0	0	0	0	0	0	0	0
ST. GEORGE NO 2	0	0	0	0	0	0	0	0	0
ST. GEORGE NO 1	0	0	0	0	0	0	0	0	0
GROVER NO 1	0	0	0	0	0	0	0	0	0
REEVESVILLE	0	0	0	0	0	0	0	0	0
HARLEYVILLE	0	0	0	0	0	0	0	0	0
FOUR HOLE	0	0	0	0	0	0	0	0	0
GROVER NO 3	0	0	0	0	0	0	0	0	0
ROSSES	0	0	0	0	0	0	0	0	0
RIDGEVILLE	1	2	0	0	0	0	0	0	1
GIVHANS	60	138	29	150	159	45	43	36	151
DELEMARS	111	45	43	202	11	22	8	10	20
SAUL DAM	22	23	11	17	17	10	11	9	21
COASTAL	200	192	49	120	86	227	118	74	160
TROLLEY	238	156	57	163	93	222	115	100	133
TRANQUIL	138	119	49	82	75	165	92	72	111
BEECH HILL	62	58	24	40	32	53	34	24	51
FLOWERTOWN	118	87	49	86	99	103	72	54	97
KNIGHTSVILLE	279	239	132	242	204	235	179	158	258
CLEMSON	137	118	56	130	82	120	93	90	143
GERMAN TOWN	295	311	102	246	268	308	233	195	268
GREENWAVE	139	118	57	106	101	116	103	53	109
NEWINGTON	234	256	54	231	250	273	272	196	168
CAROLINA	519	370	69	332	285	232	243	184	512
DORCHESTER	374	304	84	444	513	334	343	435	385
GREGG	258	211	113	120	126	237	131	134	154
ASHBOROUGH	244	226	78	142	121	261	141	138	178
STALLSVILLE	383	306	89	202	204	362	265	198	234
BARRIER FREE	0	0	0	0	0	0	0	0	0
ABSENTEE	46	49	6	26	44	54	50	35	32
COUNTY TOTALS	3,554	3,428	1,176	3,283	2,778	3,579	2,754	2,196	3,347

EDGEFIELD COUNTY
VOTES CAST IN GENERAL ELECTION
HELD IN SOUTH CAROLINA NOVEMBER 2, 1982

PRECINCTS	ATTORNEY GENERAL			COMPTROLLER GENERAL			STATE SUPT. OF EDUCATION			ADJUTANT GENERAL		
	(D) * TRAVIS MEDLOCK	(R) DONALD V MYERS	(W) MISC WRITE INS	(D) * EARLE E MORRIS JR	(L) RICHARD WINCHELL	(W) MISC WRITE INS	(D) * CHARLIE G WILLIAMS	(R) P T WILLIAMS	(W) MISC WRITE INS	(D) * ESTON MARCHANT	(R) JOSEPH E BROWN	(W) MISC WRITE-INS
EDGEFIELD NO. 1	241	193	0	353	17	0	331	90	0	297	138	0
EDGEFIELD NO. 2	280	168	0	387	16	0	375	73	0	358	90	0
KENDALL	94	69	0	130	4	0	136	28	0	116	46	0
JOHNSTON NO. 1	315	144	0	415	2	0	385	65	2	366	88	0
JOHNSTON NO. 2	218	208	0	344	16	0	307	117	0	291	134	0
TRENTON	416	105	0	471	8	0	478	48	0	440	72	0
MERRIWEATHER	185	132	0	240	16	0	225	88	0	208	103	0
WEST SIDE	83	68	0	123	8	0	140	31	0	87	60	0
HARMONY	63	86	0	125	3	0	120	32	0	95	56	0
NORTH SIDE	144	43	0	168	5	0	166	24	0	158	33	0
BRUNSON	177	25	0	185	5	0	184	17	0	179	18	0
BARRIER FREE	0	0	0	0	0	0	0	0	0	0	0	0
ABSENTEE	13	16	0	21	3	0	18	10	0	19	10	0
COUNTY TOTALS	2,231	1,257	0	2,966	103	0	2,845	623	2	2,614	848	0

DORCHESTER COUNTY
VOTES CAST IN GENERAL ELECTION
HELD IN SOUTH CAROLINA NOVEMBER 2, 1982

PRECINCTS	ATTORNEY GENERAL (D) • TRAVIS MEDLOCK	ATTORNEY GENERAL (R) DONALD V MYERS	ATTORNEY GENERAL (W) MISC WRITE INS	COMPTROLLER GENERAL (D) • EARLE E MORRIS JR	COMPTROLLER GENERAL (L) RICHARD WINCHELL	COMPTROLLER GENERAL (W) MISC WRITE INS	STATE SUPT. OF EDUCATION (D) • CHARLIE G WILLIAMS	STATE SUPT. OF EDUCATION (R) PT WILLIAMS	STATE SUPT. OF EDUCATION (W) MISC WRITE INS	ADJUTANT GENERAL (D) • GESTON MARCHANT	ADJUTANT GENERAL (R) JOSEPH E BROWN	ADJUTANT GENERAL (W) MISC WRITE INS
ROSINVILLE	298	251	0	432	4	0	456	88	0	413	129	0
ST. GEORGE NO 2	458	495	0	731	29	0	728	202	0	689	244	0
ST. GEORGE NO 1	483	288	0	639	15	0	607	105	0	558	146	0
GROVER NO 1	117	146	0	187	10	0	195	56	0	169	85	0
REEVESVILLE	180	284	0	328	20	0	340	94	0	285	152	0
HARLEYVILLE	140	168	0	234	12	0	222	71	0	227	80	0
FOUR HOLE	191	143	0	264	17	0	252	76	0	239	97	0
GROVER NO 3	5	34	0	52	12	0	49	14	0	40	22	0
ROSSES	129	113	0	181	16	0	182	48	0	161	65	0
RIDGEVILLE	330	219	0	503	12	0	491	146	0	464	170	0
GIVHANS	284	161	0	332	7	0	353	72	0	341	88	0
DELEMARS	203	4	0	208	0	0	202	6	0	203	5	0
SAUL DAN	40	39	0	57	2	0	45	33	0	44	31	0
COASTAL	202	317	0	293	70	0	243	253	0	221	289	0
TROLLEY	200	286	0	279	50	0	235	231	0	217	249	0
TRANQUIL	134	248	0	204	9	0	180	200	0	153	224	0
BEECH HILL	52	83	0	71	11	0	58	74	0	52	77	0
FLOWERTOWN	168	157	0	217	12	0	208	107	0	182	135	0
KNIGHTSVILLE	327	341	0	456	27	0	437	217	0	381	273	0
CLEMSON	190	180	0	250	29	0	238	129	0	211	145	0
GERMAN TOWN	286	447	0	434	41	0	378	355	0	341	365	0
GREENWAVE	165	190	0	232	23	0	206	133	0	189	148	0
NEWINGTON	176	428	0	326	48	0	228	311	0	254	341	0
CAROLINA	720	405	0	861	66	0	824	283	0	771	317	0
DORCHESTER	428	782	0	686	70	0	639	543	0	573	608	0
GREGG	147	445	0	278	54	0	252	369	0	197	381	0
ASHBOROUGH	186	397	0	307	52	0	298	312	0	218	348	0
STALLSVILLE	236	553	0	450	67	0	356	413	0	313	457	0
BARRIER FREE	0	0	0	0	0	0	0	0	0	0	0	0
ABSENTEE	70	125	0	128	8	0	107	77	0	93	74	0
COUNTY TOTALS	6,545	7,729	0	9,620	808	0	8,926	4,998	0	8,180	5,747	0

DORCHESTER COUNTY
VOTES CAST IN GENERAL ELECTION
HELD IN SOUTH CAROLINA NOVEMBER 2, 1982

	SCHOOL TRUSTEE DIST NO 003							CO. SOIL WATER COMN.		
PRECINCTS	(P) RANDY H HOODY	(P) *BERLIN G MYERS JR	(P) CURTIS NORMAN	(P) ARCHIE PARIS	(P) DAVID RISCH	(P) *THOMAS J SALISBURY	(P) MARION C THOMPSON	(P) *WILBER CANADAY	(P) *LARRY PHINNEY	(P) *W TOLMAN SALISBURY
ROSINVILLE	0	0	0	0	0	0	0	115	95	94
ST. GEORGE NO 2	0	0	0	0	0	0	0	183	186	169
ST. GEORGE NO 1	0	0	0	0	0	0	0	702	709	696
GROVER NO 1	0	0	0	0	0	0	0	83	67	66
REEVESVILLE	0	0	0	0	0	0	0	163	136	116
HARLEYVILLE	0	0	0	0	0	0	0	90	63	67
FOUR HOLE	0	0	0	0	0	0	0	84	92	96
GROVER NO 3	0	0	0	0	0	0	0	4	10	10
ROSSES	0	0	0	0	0	0	0	53	41	43
RIDGEVILLE	0	1	0	0	0	0	0	402	298	289
GIVHANS	38	101	28	31	118	194	154	36	34	33
DELEMARS	11	180	15	115	33	155	126	0	0	0
SAUL DAM	12	34	8	8	5	26	16	19	17	19
COASTAL	120	237	64	92	75	201	134	205	183	201
TROLLEY	115	246	44	80	63	186	132	230	197	204
TRANQUIL	84	180	47	84	56	146	119	134	114	135
BEECH HILL	32	73	15	28	21	65	49	61	60	78
FLOWERTOWN	72	156	37	78	51	127	68	148	142	163
KNIGHTSVILLE	149	390	101	172	90	336	218	276	252	376
CLEMSON	89	202	37	85	73	199	119	76	66	98
GERMAN TOWN	186	479	112	217	97	464	261	205	183	201
GREENWAVE	70	176	40	81	44	146	98	215	187	245
NEWINGTON	103	365	66	204	96	375	276	160	141	171
CAROLINA	151	458	41	163	87	564	243	403	380	453
DORCHESTER	183	787	111	352	161	523	443	341	331	468
GREGG	119	285	46	164	72	228	174	202	194	203
ASHBOROUGH	151	323	64	135	70	250	198	0	187	232
STALLSVILLE	175	452	90	232	127	346	284	331	314	374
BARRIER FREE	0	0	0	0	0	0	0	0	0	0
ABSENTEE	29	81	6	42	26	56	29	92	92	96
COUNTY TOTALS	1,867	5,202	992	2,393	1,365	4,177	3,140	5,022	4,771	5,346

EDGEFIELD COUNTY
VOTES CAST IN GENERAL ELECTION
HELD IN SOUTH CAROLINA NOVEMBER 2, 1982

PRECINCTS	GOVERNOR			LIEUTENANT GOVERNOR			SECRETARY OF STATE			STATE TREASURER		
	(D) * DICK RILEY	(R) WILLIAM D WORKMAN JR	(W) MISC WRITE INS	(D) * MIKE DANIEL	(R) NORMA C RUSSELL	(W) MISC WRITE INS	(D) * JOHN T CAMPBELL	(L) JAN L CHAPMAN	(W) MISC WRITE INS	(D) * GRADY L PATTERSON JR	(L) THOMAS P MALONEY ELS	(W) MISC WRITE INS
EDGEFIELD NO. 1	291	153	0	310	126	0	351	27	0	356	20	0
EDGEFIELD NO. 2	325	140	0	340	113	0	392	13	0	396	14	0
KENDALL	121	48	0	120	43	0	135	8	0	137	6	0
JOHNSTON NO. 1	360	103	0	365	91	0	414	11	0	414	13	0
JOHNSTON NO. 2	279	149	0	256	168	0	350	12	0	354	12	0
TRENTON	468	70	0	438	86	0	471	12	0	476	13	0
MERRIWEATHER	237	87	0	207	111	0	292	12	0	248	5	0
WEST SIDE	91	60	0	98	53	0	128	6	0	131	3	0
HARMONY	94	34	0	87	62	0	124	4	0	131	3	0
NORTH SIDE	158	33	0	159	31	0	145	6	0	168	3	0
BRUNSON	187	16	0	179	17	0	183	3	0	184	3	0
BARRIER FREE	0	0	0	0	0	0	0	0	0	0	0	0
ABSENTEE	18	11	0	15	14	0	23	3	0	23	3	0
COUNTY TOTALS	2,629	926	0	2,574	915	1	2,990	108	0	3,018	93	0

EDGEFIELD COUNTY
VOTES CAST IN GENERAL ELECTION
HELD IN SOUTH CAROLINA NOVEMBER 2, 1982

	COUNTY COUNCIL									COUNTY BOARD OF EDUCATION			
	DIST NO 001		DIST NO 002	DIST NO 003		DIST NO 004	DIST NO 005			DIST NO 001		DIST NO 002	DIST NO 003
PRECINCTS	(D) • CHARLES E LYBRAND	(W) MISC WRITE-INS	(D) • GENE HUIET	(D) • HENRY M HERLONG JR	(W) MISC WRITE-INS	(D) • WILLIAM H MCBRIDE JR	(D) • J BLAND WILLIAMS	(W) MISC WRITE-INS		(D) • JOE H BUNCH	(W) MISC WRITE-INS	(D) • SAM CROUCH	(D) • M VIRGIL HALL
EDGEFIELD NO. 1	433	0	424	427	0	427	428	0		431	0	428	421
EDGEFIELD NO. 2	426	0	427	434	0	424	430	0		424	0	430	441
KENDALL	149	0	149	147	0	145	146	1		141	0	155	146
JOHNSTON NO. 1	450	0	449	449	0	441	444	0		439	0	448	445
JOHNSTON NO. 2	406	2	407	406	1	402	405	0		394	0	403	395
TRENTON	521	0	524	525	0	519	521	1		524	1	520	518
MERRIWEATHER	289	0	290	287	0	291	287	0		296	0	281	280
WEST SIDE	146	0	145	145	0	145	147	0		141	0	143	142
HARMONY	150	0	151	150	0	149	150	0		148	0	148	148
NORTH SIDE	187	0	187	186	0	185	186	0		184	0	194	187
BRUNSON	197	0	199	197	0	204	198	0		200	0	199	197
BARRIER FREE	0	0	0	0	0	0	0	0		0	0	0	0
ABSENTEE	27	0	27	27	0	27	27	0		28	0	28	28
COUNTY TOTALS	3,381	2	3,379	3,380	1	3,359	3,369	2		3,350	1	3,357	3,348

EDGEFIELD COUNTY
VOTES CAST IN GENERAL ELECTION
HELD IN SOUTH CAROLINA NOVEMBER 2, 1982

	CO. SOIL WATER COMM.			
PRECINCTS	(P) * WILLIAM G SMITH III	(P) * JOE ALVIN DERRICK	(P) * MALCOLM J ONEAL	(W) MISC WRITE-INS
EDGEFIELD NO. 1	321	324	324	0
EDGEFIELD NO. 2	135	142	130	0
KENDALL	45	47	40	0
JOHNSTON NO. 1	150	155	147	0
JOHNSTON NO. 2	195	202	199	0
TRENTON	148	167	151	1
MERRIWEATHER	87	93	88	0
WEST SIDE	146	146	146	0
HARMONY	143	148	144	0
NORTH SIDE	56	54	55	0
BRUNSON	81	92	84	0
BARRIER FREE	0	0	0	0
ABSENTEE	14	14	14	0
COUNTY TOTALS	1,541	1,604	1,542	1

FAIRFIELD COUNTY
VOTES CAST IN GENERAL ELECTION
HELD IN SOUTH CAROLINA NOVEMBER 2, 1982

	COUNTY COUNCIL			CO. SOIL WATER COMM.			
PRECINCTS	(D) * COLIE WASHINGTON	(D) * R DAVID BROWN	(W) MISC WRITE-INS	(P) * CHARLES H COLEMAN	(P) * D WALTER RUFF	(P) * SD CATHCART JR	(W) MISC WRITE-INS
BLACKSTOCK	20	21	0	7	8	7	0
BLAIRS	163	143	0	54	42	45	0
CENTERVILLE	33	53	0	16	38	16	0
FEASTERVILLE	129	133	0	23	11	13	0
GREENBRIER	392	408	1	110	108	110	0
GLADDEN GROVE	35	33	0	33	33	33	0
JENKINSVILLE	249	229	0	20	18	16	0
MOREB	125	125	0	119	119	119	0
HICKORY RIDGE	253	256	8	65	65	62	1
LEBANON	188	231	0	94	78	88	0
MITFORD	299	246	2	46	39	44	0
MONTICELLO	111	122	0	23	18	17	0
NEW HOPE	23	22	0	9	11	8	0
RIDGEWAY	540	573	4	77	119	68	3
SIMPSON	139	138	0	20	17	19	0
SOUTH WINNSBORO	166	180	0	52	55	24	0
WINNSBORO MILLS	392	400	0	400	400	400	0
WINNSBORO NO. 1	616	668	0	171	171	181	0
WINNSBORO NO. 2	353	442	9	193	205	221	0
WHITE OAK	55	56	1	16	18	22	0
WOODWARD	43	44	0	4	6	4	0
BARRIER FREE	0	0	0	0	0	0	0
ABSENTEE	26	34	5	10	10	9	0
COUNTY TOTALS	4,348	4,557	30	1,562	1,589	1,556	4

EDGEFIELD COUNTY
VOTES CAST IN GENERAL ELECTION
HELD IN SOUTH CAROLINA NOVEMBER 2, 1982

	COMM. OF AGRICULTURE			REPRESENTATIVE IN CONGRESS			HOUSE OF REP.	PROBATE JUDGE	CORONER		COUNTY AUDITOR		COUNTY TREASURER	
				DIST NO 003			DIST NO 082							
PRECINCTS	(D) *JIM TINDAL	(R) GARY BRYAN PATRICK	(W) MISC WRITE INS	(D) *BUTLER DERRICK	(L) GORDON T DAVIS	(W) MISC WRITE-INS	(D) *JOE ANDERSON JR	(D) *GLENN HARLING	(D) *M THURMOND BURNETT	(W) MISC WRITE-INS	(D) *GRACE H REEL	(W) MISC WRITE-INS	(D) *FRANCES Q HOLMES	(W) MISC WRITE-INS
EDGEFIELD NO. 1	247	192	0	352	37	0	437	434	434	1	431	0	431	0
EDGEFIELD NO. 2	287	166	0	396	41	0	469	441	439	0	434	0	446	0
KENDALL	99	63	0	139	13	0	144	158	157	0	153	0	152	0
JOHNSTON NO. 1	319	144	0	403	45	0	452	456	449	2	451	0	451	0
JOHNSTON NO. 2	198	225	0	326	42	0	420	420	410	3	409	0	409	0
TRENTON	415	105	0	477	27	0	539	529	529	1	525	0	530	0
MERRIWEATHER	181	135	0	249	23	0	299	293	294	0	292	0	299	0
WEST SIDE	54	98	0	100	34	0	147	147	149	0	147	0	149	0
HARMONY	72	82	0	120	15	0	152	151	149	3	148	0	150	0
NORTH SIDE	135	53	0	162	15	0	191	189	186	3	186	0	186	0
BRUNSON	169	25	0	188	3	0	209	202	201	0	200	0	199	0
BARRIER FREE	0	0	0	0	0	0	0	0	0	0	0	0	0	0
ABSENTEE	14	15	0	21	6	1	28	27	27	0	27	0	28	0
COUNTY TOTALS	2,190	1,303	0	2,933	281	1	3,507	3,447	3,424	13	3,403	8	3,430	10

FAIRFIELD COUNTY
VOTES CAST IN GENERAL ELECTION
HELD IN SOUTH CAROLINA NOVEMBER 2, 1982

PRECINCTS	GOVERNOR			LIEUTENANT GOVERNOR			SECRETARY OF STATE			STATE TREASURER		
	(D) *DICK RILEY	(R) WILLIAM D WORKMAN JR	(W) MISC WRITE INS	(D) *MIKE DANIEL	(R) NORMA C RUSSELL	(W) MISC WRITE INS	(D) *JOHN T CAMPBELL	(L) JAN L CHAPMAN	(W) MISC WRITE INS	(D) *GRADY L PATTERSON JR	(L) THOMAS P WALDENFELS	(W) MISC WRITE INS
BLACKSTOCK	19	5	0	17	7	0	19	0	0	20	0	0
BLAIRS	151	32	0	148	26	0	150	1	0	157	3	0
CENTERVILLE	27	34	0	30	32	0	41	5	0	42	3	0
FEASTERVILLE	104	21	0	104	17	0	111	0	0	108	0	0
GREENBRIER	362	109	0	347	116	0	393	17	0	398	13	0
GLADDEN GROVE	29	3	0	27	5	0	33	0	0	32	0	0
JENKINSVILLE	247	18	0	238	15	0	242	4	0	239	4	0
MORE'S	119	0	0	119	0	0	119	0	0	119	0	0
HICKORY RIDGE	223	72	0	225	70	0	255	10	0	238	7	0
LEBANON	171	87	0	184	72	0	205	5	0	207	3	0
MITFORD	230	50	0	223	53	0	238	7	0	243	8	0
MONTICELLO	96	35	0	105	25	0	111	1	0	110	3	0
NEW HOPE	19	3	0	18	5	0	20	1	0	20	0	0
RIDGEWAY	539	87	0	527	92	0	554	10	0	556	7	0
SIMPSON	133	55	0	131	49	0	136	8	0	139	3	0
SOUTH WINNSBORO	169	55	0	171	51	0	170	10	0	174	3	0
WINNSBORO MILLS	323	77	0	326	73	0	350	10	0	351	9	0
WINNSBORO NO. 1	578	170	0	576	168	0	631	60	0	635	21	0
WINNSBORO NO. 2	504	153	0	494	152	0	567	19	0	574	19	0
WHITE OAK	58	13	0	57	11	0	56	3	0	56	2	0
WOODWARD	40	4	0	41	3	0	41	1	0	41	0	0
BARRIER FREE	0	0	0	0	0	0	0	0	0	0	0	0
ABSENTEE	28	12	0	29	11	0	33	1	0	34	1	0
COUNTY TOTALS	4,169	1,029	0	4,139	993	0	4,485	173	0	4,513	109	0

FAIRFIELD COUNTY
VOTES CAST IN GENERAL ELECTION
HELD IN SOUTH CAROLINA NOVEMBER 2, 1982

PRECINCTS	ATTORNEY GENERAL			COMPTROLLER GENERAL			STATE SUPT. OF EDUCATION			ADJUTANT GENERAL		
	(D) *TRAVIS MEDLOCK	(R) DONALD V MYERS	(W) MISC WRITE INS	(D) *EARLIE E PORRIS JR	(L) RICHARD WINCHELL	(W) MISC WRITE INS	(D) *CHARLIE G WILLIAMS	(R) P T WILLIAMS	(W) MISC WRITE INS	(D) *ESTON MARCHANT	(R) JOSEPH E BROWN	(W) MISC WRITE INS
BLACKSTOCK	20	2	0	20	0	0	22	1	0	20	1	0
BLAIRS	147	27	0	134	4	0	134	22	0	131	21	0
CENTERVILLE	23	37	0	41	6	0	45	13	0	32	22	0
FEASTERVILLE	103	19	0	108	6	0	112	12	0	104	14	0
GREENBRIER	343	122	0	381	18	0	387	72	0	357	99	0
GLADDEN GROVE	28	4	0	31	0	0	33	0	0	32	1	0
JENKINSVILLE	242	15	0	241	3	0	236	19	0	234	13	0
MOREE	119	0	0	119	0	0	119	0	0	119	0	0
HICKORY RIDGE	223	65	0	250	9	0	249	30	0	238	57	0
LEBANON	157	91	0	208	2	0	209	40	0	173	78	0
MITFORD	218	57	0	236	8	0	241	31	0	221	47	0
MONTICELLO	101	30	0	109	2	0	105	23	0	103	27	0
NEW HOPE	14	9	0	18	2	0	21	2	0	17	4	0
RIDGEWAY	502	101	0	544	10	0	544	62	0	533	63	0
SIMPSON	127	19	0	138	4	0	134	10	0	124	21	0
SOUTH WINNSBORO	159	34	0	171	4	0	170	16	0	167	22	0
WINNSBORO MILLS	281	109	0	350	13	0	351	38	0	314	64	0
WINNSBORO NO. 1	567	157	0	725	20	0	621	110	0	595	112	0
WINNSBORO NO. 2	462	179	0	555	28	0	556	84	0	511	111	0
WHITE OAK	49	15	0	55	3	0	53	13	0	49	11	0
WOODWARD	38	6	0	41	0	0	42	1	0	40	3	0
BARRIER FREE	0	0	0	0	0	0	0	0	0	0	0	0
ABSENTEE	25	15	1	35	0	0	30	9	0	28	9	0
COUNTY TOTALS	3,948	1,113	1	4,532	125	0	4,434	608	0	4,171	801	0

FAIRFIELD COUNTY
VOTES CAST IN GENERAL ELECTION
HELD IN SOUTH CAROLINA NOVEMBER 2, 1982

PRECINCTS	COMM. OF AGRICULTURE			REP. IN CONGRESS DIST NC 005		HOUSE OF REP. DIST NO 041		SOLICITOR DIST NO 006		PROBATE JUDGE		COUNTY AUDITOR		COUNTY TREAS.
	(D) * LES TINDAL	(R) GRYAN PATRICK	(W) MISC WRITE-INS	(D) * JOHN SPRATT	(R) JOHN S WILKERSON	(D) * CROSBY LEWIS	(W) MISC WRITE-INS	(D) * JOHN R JUSTICE	(W) MISC WRITE-INS	(D) * DORIS BENNETT	(W) MISC WRITE-INS	(D) * RICKY DOUGLAS	(W) MISC WRITE-INS	(D) * GEORGE LAUDERDALE
BLACKSTOCK	14	8	0	16	8	21	0	21	0	24	0	20	0	21
BLAIRS	134	42	0	148	31	172	0	159	0	164	0	160	0	163
CENTERVILLE	18	43	0	28	35	54	0	46	0	52	0	52	0	52
FEASTERVILLE	82	40	0	106	20	133	0	133	0	133	0	133	0	133
GREENBRIER	300	162	0	354	112	452	1	414	0	430	0	418	1	433
GLADDEN GROVE	6	26	0	28	4	33	0	33	0	33	0	33	0	33
JENKINSVILLE	230	21	0	242	13	255	0	242	0	243	0	239	0	245
MOREB	119	0	0	119	0	125	0	119	0	125	0	125	0	125
HICKORY RIDGE	103	189	0	220	76	273	0	256	0	267	0	265	0	265
LEBANON	130	120	0	153	95	235	0	228	0	231	0	228	0	235
MITFORD	182	87	0	220	57	262	0	257	0	247	0	250	0	246
MONTICELLO	89	41	0	102	29	126	0	120	0	121	0	121	0	121
NEW HOPE	11	12	0	19	4	23	0	23	0	22	0	23	0	23
RIDGEWAY	461	144	0	524	88	601	4	582	1	582	2	591	1	590
SIMPSON	33	114	0	129	20	143	0	139	0	139	0	141	0	139
SOUTH WINNSBORO	147	43	0	168	25	183	0	180	0	185	0	185	0	182
WINNSBORO MILLS	248	149	0	307	85	400	0	399	0	400	0	400	0	400
WINNSBORO NO. 1	444	279	0	552	188	696	0	663	0	691	0	680	0	700
WINNSBORO NO. 2	320	314	0	456	194	451	10	435	1	457	0	588	0	457
WHITE OAK	34	31	0	53	14	65	3	59	0	60	0	60	0	63
WOODWARD	39	9	0	41	3	45	0	45	0	44	0	44	0	45
BARRIER FREE	0	0	0	0	0	0	0	0	0	0	0	0	0	0
ABSENTEE	21	18	0	26	13	33	0	34	0	34	0	33	0	35
COUNTY TOTALS	3,165	1,887	0	4,014	1,114	4,781	18	4,587	2	4,684	2	4,789	2	4,706

FLORENCE COUNTY
VOTES CAST IN GENERAL ELECTION
HELD IN SOUTH CAROLINA NOVEMBER 2, 1982

PRECINCTS	GOVERNOR			LIEUTENANT GOVERNOR			SECRETARY OF STATE			STATE TREASURER		
	(D) *DICK RILEY	(R) WILLIAM D WORKMAN JR	(W) MISC WRITE INS	(D) *MIKE DANIEL	(R) NORMA C RUSSELL	(W) MISC WRITE INS	(D) *JOHN T CAMPBELL	(L) JAN L CHAPMAN	(W) MISC WRITE INS	(D) *GRADY L PATTERSON JR	(L) THOMAS P WALDENFELS	(W) MISC WRITE INS
BACK SWAMP	86	63	0	85	61	0	99	12	0	102	9	0
BROOKGREEN	181	101	0	176	103	0	222	27	0	214	21	0
CARTERSVILLE	111	46	0	115	46	0	124	7	0	128	6	0
CLAUSSEN	233	64	0	232	54	0	245	15	0	259	13	0
COLES CR ROADS	421	284	0	375	295	0	456	36	0	462	34	0
VOX	106	41	0	107	39	0	121	1	0	122	0	0
COWARDS NO. 1	188	34	0	178	42	0	194	6	0	194	6	0
COWARDS NO. 2	99	62	0	89	70	0	111	10	0	111	7	0
EBENEZER	710	385	0	608	505	0	732	87	0	743	76	0
EFFINGHAM	128	79	0	121	84	0	139	15	0	143	9	0
ELIM	116	65	0	114	60	0	124	9	0	127	7	0
EVERGREEN	281	76	0	243	107	0	301	9	0	294	5	0
FLORENCE WARD 1	630	8	0	595	12	0	606	6	0	608	3	0
FLORENCE WARD 2	573	37	0	550	41	0	549	13	0	547	14	0
FLORENCE WARD 3	480	5	0	475	10	0	477	0	0	474	0	0
FLORENCE WARD 4	242	124	0	213	146	0	248	23	0	245	22	0
FLORENCE WARD 5	295	129	0	284	137	0	310	30	0	315	24	0
FLORENCE WARD 6	305	160	0	302	161	0	352	23	0	356	17	0
FLORENCE WARD 7	523	291	0	512	296	0	588	24	0	594	13	0
FLORENCE WARD 8	622	373	0	610	369	0	729	57	0	732	48	0
FRIENDFIELD	82	31	0	79	33	0	98	4	0	96	3	0
GLENNWOOD	107	78	0	114	69	0	137	5	0	131	8	0
GREENWOOD	437	335	0	415	343	0	508	46	0	511	35	0
HANNAH	151	61	0	151	58	0	174	3	0	168	2	0
HIGHMILL	75	63	0	77	57	0	81	17	0	83	14	0
SARDIS	57	61	0	73	45	0	92	7	0	91	7	0
JOHNSONVILLE	446	192	0	441	162	0	515	27	0	515	20	0
KINGSBURG	122	20	0	120	16	0	118	2	0	121	1	0
LAKE CITY NO. 1	468	124	0	452	130	0	498	18	0	501	12	0
LAKE CITY NO. 2	476	84	0	396	155	0	454	9	0	451	2	0
LAKE CITY NO. 3	361	83	0	349	89	0	383	5	0	373	8	0
LAKE CITY NO. 4	707	11	0	296	17	0	695	5	0	696	5	0
LEO	94	26	0	86	34	0	92	4	0	92	4	0
MARS BLUFF 1	398	131	0	379	147	0	429	24	0	421	19	0
MCALLISTER MILL	92	63	0	112	44	0	122	6	0	122	7	0
OAK GROVE	122	44	0	115	47	0	131	6	0	131	3	0
OLANTA	294	136	0	304	122	0	335	21	0	333	13	0
PAMPLICO NO. 1	325	98	0	314	106	0	353	15	0	353	6	0
PROSPECT	101	21	0	105	17	0	109	1	0	119	2	0
QUINBY	292	137	0	234	182	0	297	31	0	298	27	0
SALEM	44	44	0	46	29	0	50	0	0	51	1	0
SCRANTON	215	94	0	221	89	0	226	10	0	224	8	0
STONE	175	24	0	168	28	0	171	4	0	169	7	0
TANS BAY	246	125	0	246	117	0	262	30	0	270	21	0
TIMMONSVILLE	821	234	0	784	246	0	887	24	0	896	23	0
PAMPLICO NO. 2	292	33	0	281	41	0	291	7	0	289	8	0
FLORENCE WARD 9	799	9	0	785	6	0	769	3	0	769	5	0
FLORENCE WARD10	449	8	0	241	8	0	430	5	0	432	2	0
FLORENCE WARD11	345	157	0	315	178	0	358	34	0	368	22	0
FLORENCE WARD12	443	276	0	415	299	0	502	55	0	508	45	0
FLORENCE WARD14	579	328	0	519	385	0	625	64	0	633	51	0
DELMAE	536	392	0	510	422	0	621	86	0	635	70	0
SPAULDING	415	34	0	407	37	0	317	5	0	419	1	0
GILBERT	310	55	0	294	66	0	303	17	0	307	10	0

FLORENCE WARD 15	113	75	0	102	84	0	122	14	0	125	11	0
MARS BLUFF 2	373	123	0	367	118	0	405	23	0	405	24	0
MILL BRANCH	220	17	0	215	19	0	218	6	0	216	7	0
SAVANNAH GROVE	335	86	0	334	86	0	16	16	0	349	12	0
WEST FLORENCE	704	321	0	600	332	0	692	34	0	587	23	0
BARRIER FREE	1	0	0	1	0	0	1	0	0	1	0	0
ABSENTEE	183	100	0	186	92	0	216	17	0	216	18	0
COUNTY TOTALS	19,155	6,806	0	17,651	7,184	0	19,816	1,150	0	20,025	912	0

FLORENCE COUNTY
VOTES CAST IN GENERAL ELECTION
HELD IN SOUTH CAROLINA NOVEMBER 2, 1982

PRECINCTS	ATTORNEY GENERAL			COMPTROLLER GENERAL			STATE SUPT. OF EDUCATION			ADJUTANT GENERAL		
	(D) *TRAVIS MEDLOCK	(R) DONALD V MYERS	(W) MISC WRITE INS	(D) *EARLE E MORRIS JR	(L) RICHARD WINCHELL	(W) MISC WRITE INS	(D) *CHARLIE G WILLIAMS	(R) J T WILLIAMS	(W) MISC WRITE INS	(D) *ESTON MARCHANY	(R) JOSEPH E BROWN	(W) MISC WRITE INS
BACK SWAMP	76	71	0	103	10	0	88	53	0	87	93	0
BROOKGREEN	153	126	0	212	24	0	189	84	0	176	197	0
CARTERSVILLE	97	60	0	119	7	0	118	37	0	104	51	0
CLAUSSEN	197	88	0	129	16	0	215	67	0	218	64	0
COLES CR ROADS	294	365	0	440	34	0	370	278	0	347	294	0
VOX	87	60	0	118	1	0	114	29	0	111	33	0
COWARDS NO. 1	150	88	0	186	4	0	195	25	0	171	42	0
COWARDS NO. 2	81	78	0	112	8	0	120	48	0	106	54	0
EBENEZER	481	425	0	203	76	0	578	495	0	556	521	0
EFFINGHAM	104	99	0	136	16	0	140	58	0	108	89	0
ELIM	77	101	0	116	8	0	121	44	0	115	50	0
EVERGREEN	228	129	0	298	8	0	266	85	0	239	109	0
FLORENCE WARD 1	604	13	0	601	7	0	568	49	0	600	13	0
FLORENCE WARD 2	539	45	0	541	13	0	509	70	0	538	36	0
FLORENCE WARD 3	465	11	0	472	0	0	540	0	0	473	6	0
FLORENCE WARD 4	213	148	0	247	20	0	228	104	0	224	124	0
FLORENCE WARD 5	254	169	0	308	20	0	283	126	0	270	137	0
FLORENCE WARD 6	237	189	0	352	17	0	329	126	0	294	158	0
FLORENCE WARD 7	500	207	0	581	44	0	520	253	0	468	200	0
FLORENCE WARD 8	586	399	0	708	55	0	670	295	0	583	361	0
FRIENDFIELD	64	49	0	92	7	0	90	21	0	83	47	0
GLENNWOOD	74	107	0	126	7	0	125	64	0	100	74	0
GREENWOOD	328	433	0	498	41	0	426	317	0	405	336	0
HANNAH	120	88	0	165	3	0	159	48	0	134	67	0
HIGHHILL	42	92	0	81	14	0	74	55	0	69	66	0
JARDIS	56	63	0	90	4	0	53	42	0	65	49	0
JOHNSONVILLE	383	232	0	500	23	0	482	124	0	433	175	0
KINGSBURG	103	32	0	119	1	0	119	19	0	101	20	0
LAKE CITY NO. 1	374	205	0	485	19	0	446	105	0	457	146	0
LAKE CITY NO. 2	265	286	0	444	5	0	423	124	0	351	182	0
LAKE CITY NO. 3	275	163	0	369	5	0	359	75	0	332	100	0
LAKE CITY NO. 4	687	34	0	697	5	0	681	31	0	685	14	0
LEO	79	39	0	96	2	0	93	23	0	89	27	0
MARS BLUFF 1	321	201	0	411	22	0	389	117	0	375	122	0
MCALLISTER MILL	73	89	0	110	10	0	117	34	0	99	51	0
OAK GROVE	94	69	0	129	2	0	120	42	0	117	44	0
OLANTA	235	184	0	333	12	0	335	83	0	301	109	0
PAMPLICO NO. 1	257	159	0	340	12	0	332	78	0	298	112	0
PROSPECT	83	39	0	107	0	0	101	18	0	99	21	0
QUINBY	225	194	0	298	25	0	255	153	0	235	171	0
SALEM	39	27	0	48	0	0	53	12	0	42	20	0
SCRANTON	156	143	0	229	9	0	215	92	0	204	100	0
STONE	150	37	0	167	5	0	162	25	0	154	32	0
TANS BAY	198	167	0	254	27	0	272	114	0	233	137	0
TIMMONSVILLE	736	276	0	868	37	0	802	209	0	792	210	0
PAMPLICO NO. 2	262	80	0	289	7	0	280	41	0	268	48	0
FLORENCE WARD 9	581	8	0	764	4	0	710	69	0	775	3	0
FLORENCE WARD10	439	5	0	432	4	0	396	51	0	427	10	0
FLORENCE WARD11	307	193	0	361	23	0	349	138	0	318	169	0
FLORENCE WARD12	352	354	0	484	42	0	437	262	0	406	287	0
FLORENCE WARD14	463	428	0	614	51	0	542	342	0	505	371	0
DELMAE	423	502	0	540	86	0	530	371	0	496	398	0
SPAULDING	410	33	0	407	0	0	373	67	0	409	34	0
GILBERT	274	81	0	306	11	0	293	58	0	289	62	0

FLORENCE WARD 15	80	99	0	125	9	0	99	84	0	109	77	0	
MARS BLUFF 2	314	175	0	394	24	0	341	121	0	359	122	0	
MILL BRANCH	211	25	0	215	7	0	209	24	0	204	64	0	
SAVANNAH GROVE	307	104	0	341	14	0	99	93	0	314	91	0	
WEST FLORENCE	520	389	0	630	25	0	601	283	0	539	296	0	
BARRIER FREE	1	0	0	1	0	0	1	0	0	1	0	0	
ABSENTEE	171	110	0	209	23	0	169	108	0	180	94	0	
COUNTY TOTALS	15,971	9,015	0	19,144	1,014	0	18,252	6,465	0	17,583	7,155	0	

FLORENCE COUNTY
VOTES CAST IN GENERAL ELECTION
HELD IN SOUTH CAROLINA NOVEMBER 2, 1982

PRECINCTS	COMM. OF AGRICULTURE			REP. IN CONGRESS		HOUSE OF REPRESENTATIVES								SOLICITOR	PROBATE JUDGE
				DIST NO 006		DIST NO 059	DIST NO 060		DIST NO 061	DIST NO 062		DIST NO 063	DIST NO 012		
	(D) * TINDAL LES	(R) PATRICK BRYAN G	(W) WRITE INS	(D) TALLON BOBBY	(R) * NAPIER JOHN L	(D) * MCLEOD JOHN M	(D) HICKAY WOODY	(L) ROGERS DAVID M	(D) * NETTLES JR LEROY E	(D) * GILBERT FRANK	(L) WARREE JOHN	(D) * MCEACHIN D MALACY	(D) * SALLEBY JR DUDLEY	(D) * STONE SYLVIA S
BACK SWAMP	53	93	0	33	118	0	0	0	0	0	0	0	118	118
BROOKGREEN	145	130	0	131	147	0	0	0	0	180	79	0	221	226
CARTERSVILLE	91	64	0	93	69	0	146	0	0	0	0	0	139	139
CLAUSSEN	169	113	0	172	133	0	0	0	0	216	44	0	235	245
COLES CR ROADS	218	447	0	148	527	0	0	0	0	0	0	0	687	687
VOX	82	64	0	71	76	0	0	0	145	0	0	0	145	145
COWARDS NO. 1	144	77	0	136	86	0	200	19	0	0	0	0	201	209
COWARDS NO. 2	69	87	0	83	99	0	131	21	0	0	0	0	138	137
EBENEZER	233	683	0	259	887	0	0	0	0	0	0	867	870	893
EFFINGHAM	92	109	0	73	137	0	139	59	0	0	0	0	163	167
ELIM	62	113	0	61	119	0	154	20	0	0	0	0	134	143
EVERGREEN	182	173	0	176	187	0	211	12	103	0	0	0	317	318
FLORENCE WARD 1	598	18	0	617	55	469	0	0	0	140	0	0	594	624
FLORENCE WARD 2	526	59	0	549	73	0	0	0	0	481	2	0	548	540
FLORENCE WARD 3	465	10	0	501	13	0	0	0	0	496	3	0	481	492
FLORENCE WARD 4	145	276	0	105	258	0	0	0	0	217	101	0	275	287
FLORENCE WARD 5	184	231	0	151	282	0	0	0	0	0	0	553	350	373
FLORENCE WARD 6	164	298	0	125	345	0	0	0	0	0	0	0	364	368
FLORENCE WARD 7	244	441	0	165	659	0	0	0	0	0	0	675	674	685
FLORENCE WARD 8	303	467	0	234	764	0	0	0	0	0	0	761	755	791
FRIENDFIELD	62	51	0	59	56	0	18	3	85	0	0	0	98	99
GLENWOOD	72	109	0	65	124	0	163	28	0	0	0	0	160	160
GREENWOOD	281	479	0	205	529	0	614	93	0	0	0	0	648	659
HANNAH	74	135	0	56	155	0	0	0	172	0	0	0	171	177
HIGHMILL	39	96	0	28	108	0	0	0	112	0	0	0	103	105
SARDIS	44	72	0	39	80	0	97	14	0	0	0	0	96	99
JOHNSONVILLE	292	329	0	262	374	0	0	0	551	0	0	0	539	557
KINGSBURG	94	43	0	88	53	0	0	0	0	0	0	0	133	135
LAKE CITY NO. 1	330	250	0	321	271	0	0	0	509	0	0	0	503	503
LAKE CITY NO. 2	236	319	0	201	381	0	0	0	496	0	0	0	475	490
LAKE CITY NO. 3	214	223	0	187	259	0	0	0	405	0	0	0	390	400
LAKE CITY NO. 4	694	22	0	714	26	0	0	0	618	0	0	0	684	714
LEO	70	49	0	74	54	0	0	0	0	0	0	0	129	105
MARS BLUFF 1	272	248	0	229	313	186	0	0	0	275	61	0	426	440
MCALLISTER MILL	64	91	0	52	107	0	0	0	157	0	0	0	157	154
OAK GROVE	88	78	0	74	92	0	151	0	0	0	0	0	167	164
OLANTA	211	215	0	167	264	0	391	15	0	0	0	0	370	385
PAMPLICO NO. 1	207	281	0	195	228	0	0	0	360	0	0	0	350	349
PROSPECT	73	49	0	58	64	0	0	0	122	0	0	0	122	122
QUINBY	154	257	0	140	292	0	0	0	0	0	0	0	321	332
SALEM	37	25	0	30	35	0	58	3	0	0	0	0	57	60
SCRANTON	151	158	0	550	164	0	0	0	132	0	0	0	136	133
STOKE	137	53	0	122	79	0	0	0	170	0	0	0	164	161
TARS BAY	178	190	0	158	230	0	272	84	0	0	0	0	247	319
TIMMONSVILLE	684	343	0	490	377	0	961	60	0	0	0	0	939	960
PAMPLICO NO. 2	247	74	0	239	90	0	0	0	287	0	0	0	283	294
FLORENCE WARD 9	762	15	0	796	25	225	0	0	0	400	0	0	786	878
FLORENCE WARD10	427	11	0	472	11	0	0	0	0	276	4	0	430	448
FLORENCE WARD11	192	299	0	157	349	0	0	0	0	0	0	411	404	424
FLORENCE WARD12	219	489	0	168	557	0	0	0	0	0	0	342	568	567
FLORENCE WARD14	264	626	0	206	709	0	0	0	0	0	0	704	716	743
DILLON	329	504	0	235	711	0	0	0	0	0	0	727	746	763
SPAULDING	371	44	0	400	55	99	0	0	0	362	24	0	362	469
GILBERT	269	85	0	269	68	63	0	0	0	276	0	0	332	339

FLORENCE WARD 1S	76	112	0	74	111	0	0	0	0	29	1	125	156	156
MARS BLUFF 2	266	222	0	237	263	451	0	0	0	0	0	0	439	455
MILL BRANCH	186	36	0	189	45	0	0	0	0	0	0	0	211	211
SAVANNAH GROVE	282	133	0	305	139	0	388	30	0	0	0	0	369	416
WEST FLORENCE	386	484	0	361	545	0	0	0	0	202	9	586	966	781
BARRIER FREE	1	0	0	1	0	0	0	0	0	0	0	0	1	1
ABSENTEE	145	34	0	127	160	23	30	4	30	50	7	102	239	239
COUNTY TOTALS	13,339	11,666	0	12,862	13,592	1,476	4,123	474	4,457	3,903	354	6,053	22,080	22,597

FLORENCE COUNTY
VOTES CAST IN GENERAL ELECTION
HELD IN SOUTH CAROLINA NOVEMBER 2, 1982

PRECINCTS	COUNTY AUDITOR	COUNTY COUNCIL										CO. SOIL WATER COMM.			
		DIST NO 001	DIST NO 003	DIST NO 006			DIST NO 007		DIST NO 008						
	(D) * L R MADDELL	(D) * LAMB LO	(D) * VANDROTH	BACKUS	(D) * JIM R HARRELL	(R) CAROL S BROOME	(L) NICHAEL JANES	(D) * JERRY M KEITH	(R) CLIFFORD HAYS	(D) * JOHN P POWERS JR	(R) JACK HUMPHRIES	(P) * JOHN B DANIEL	(P) * HENRY MCGILL	(P) HENRY SWINK	(P) * NEAL THIGPEN
BACK SWAMP	119	0	0	0	0	0	0	73	78	0	0	29	31	39	48
BROOKGREEN	225	0	0	0	0	0	0	0	0	0	0	13	5	13	20
CARTERSVILLE	140	0	0	0	0	0	0	0	0	0	0	75	71	56	74
CLAUSSEN	236	0	0	0	223	67	16	0	0	0	0	176	142	165	162
COLES CR ROADS	687	0	0	0	241	430	4	0	0	0	0	280	220	219	274
VOX	145	0	0	0	0	0	0	0	0	0	0	111	75	79	105
COWARDS NO. 1	206	0	0	0	0	0	0	0	0	0	0	11	12	24	18
COWARDS NO. 2	139	0	0	0	0	0	0	0	0	0	0	113	106	111	94
EBENEZER	875	0	0	0	0	0	0	0	0	0	0	759	717	534	764
EFFINGHAM	163	0	0	0	0	0	0	0	0	0	0	98	91	76	76
FLIN	137	0	0	0	0	0	0	0	0	0	0	33	32	69	115
EVERGREEN	327	0	0	0	0	0	0	0	0	0	0	40	32	74	42
FLORENCE WARD 1	468	0	0	0	0	0	0	623	23	0	0	25	1	1	14
FLORENCE WARD 2	544	0	0	0	0	0	0	578	42	0	0	12	11	2	15
FLORENCE WARD 3	481	0	0	0	0	0	0	0	0	0	0	3	2	0	8
FLORENCE WARD 4	287	0	0	0	0	0	0	9	5	0	0	92	85	110	130
FLORENCE WARD 5	353	0	0	0	0	0	0	0	0	289	144	162	144	148	174
FLORENCE WARD 6	367	0	0	0	0	0	0	0	0	279	187	265	303	297	320
FLORENCE WARD 7	663	0	0	0	0	0	0	0	0	472	341	423	445	540	545
FLORENCE WARD 8	744	0	0	0	0	0	0	0	0	849	339	386	426	440	436
FRIENDFIELD	97	0	0	0	0	0	0	0	0	0	0	89	82	70	68
GLENNWOOD	162	0	0	0	0	0	0	0	0	0	0	5	11	12	14
GREENWOOD	653	0	0	0	0	0	0	0	0	0	0	34	29	47	80
HANNAH	175	0	0	0	0	0	0	0	0	0	0	168	134	114	118
HIGHHILL	100	0	0	0	0	0	0	0	0	0	0	102	89	44	80
SARDIS	101	0	0	0	0	0	0	0	0	0	0	87	62	78	81
JOHNSONVILLE	339	0	0	0	0	0	0	0	0	0	0	488	426	311	389
KINGSBURG	123	0	0	0	0	0	0	0	0	0	0	87	65	90	42
LAKE CITY NO. 1	494	593	0	0	0	0	0	0	0	0	0	381	332	244	294
LAKE CITY NO. 2	476	517	0	0	0	0	0	0	0	0	0	374	274	327	283
LAKE CITY NO. 3	394	528	0	0	0	0	0	0	0	0	0	309	259	193	202
LAKE CITY NO. 4	686	716	0	0	0	0	0	0	0	0	0	12	8	1	6
LEO	105	0	0	0	0	0	0	0	0	0	0	21	15	1	20
MARS BLUFF 1	421	0	0	0	387	148	5	0	0	0	0	207	264	200	293
MCALLISTER MILL	157	151	0	0	0	0	0	0	0	0	0	115	98	80	80
OAK GROVE	143	0	0	0	0	0	0	0	0	0	0	65	85	80	87
OLANTA	375	168	0	0	0	0	0	0	0	0	0	289	232	182	251
PAMPLICO NO. 1	352	0	0	0	0	0	0	0	0	0	0	314	310	235	272
PROSPECT	127	0	0	0	0	0	0	0	0	0	0	36	28	24	32
QUINBY	321	0	0	0	0	0	0	209	205	0	0	234	210	170	256
SALEM	55	0	0	0	0	0	0	0	0	0	0	37	34	7	40
SCRANTON	136	0	0	0	0	0	0	0	0	0	0	234	177	178	161
STONE	166	0	0	0	0	0	0	0	0	0	0	134	134	64	126
TARS BAY	316	0	0	0	0	0	0	0	0	0	0	91	70	88	98
TIMMONSVILLE	946	0	0	0	0	0	0	0	0	0	0	472	438	338	396
PAMPLICO NO. 2	289	0	0	0	0	0	0	0	0	0	0	240	242	172	151
FLORENCE WARD 9	765	0	83	0	0	0	0	0	0	0	0	22	20	5	12
FLORENCE WARD10	429	0	135	0	0	0	0	333	0	0	0	43	43	3	30
FLORENCE WARD11	809	0	0	0	0	0	0	0	0	306	202	242	248	280	280
FLORENCE WARD12	455	0	0	0	0	0	0	0	0	534	372	395	298	357	430
FLORENCE WARD13	704	0	0	0	0	0	0	0	0	0	0	507	498	452	371
FLORENCE WARD14	736	0	0	0	0	0	0	0	0	0	0	479	431	332	478
OSBNAE	358	0	0	0	0	0	0	418	400	0	0	4	3	2	10
SPAULDING	353	0	0	0	297	61	14	0	0	0	0	24	8	11	28
GILBERT															

GEORGETOWN COUNTY
VOTES CAST IN GENERAL ELECTION
HELD IN SOUTH CAROLINA NOVEMBER 2, 1982

	COUNTY BOARD OF EDUCATION				CO. SOIL WATER COMM.		
PRECINCTS	(D) * HOUSTON PARSONS	(D) * CHARLES SCHOOLER B	(D) * VIRGINIA SKINNER B	(D) * MARY ALICE WILLIAMS	(P) * B M CHANDLER	(P) * JAMIE D MUNNERLYN	(P) * ALFRED P SELTER
ANDREWS	619	643	638	632	291	279	260
ANDREWS OUTSIDE	196	202	198	202	96	92	87
BETHEL	43	44	46	45	38	27	28
BLACK RIVER	131	136	142	140	100	93	108
BROWN'S FERRY	453	442	447	451	44	41	54
CHOPPEE	230	231	230	231	62	64	54
CARVER'S BAY	101	100	100	101	62	75	58
FOLLY GROVE	166	172	172	185	95	78	48
GEORGETOWN NO 1	460	474	485	474	242	242	256
GEORGETOWN NO 2	270	268	268	267	9	6	6
GEORGETOWN NO 3	490	494	502	487	112	109	122
GEORGETOWN NO 4	218	243	235	237	164	175	194
GEORGETOWN NO 6	105	102	101	99	17	15	17
GEORGETOWN NO 7	215	215	214	214	5	3	3
GRIER'S	127	126	122	123	0	0	0
KENSINGTON	262	289	300	294	221	216	266
MARYVILLE NO. 5	371	402	424	399	291	295	337
MURRELL'S INLET	333	342	348	347	211	179	186
MYERSVILLE	147	146	147	147	4	1	1
PAWLEY'S ISLAND	641	656	702	675	423	407	428
PENNYROYAL	79	80	83	80	38	35	36
PLANTERSVILLE	190	189	189	189	11	14	13
PLEASANT HILL	323	332	331	352	121	149	105
POTATO BED FERR	74	81	74	75	24	21	16
SAMPIT	414	412	412	411	64	61	53
SANTEE	321	321	318	321	23	22	16
CEDAR CK-S BRCH	84	91	90	84	57	41	40
SPRING GULLEY	304	324	329	304	176	173	202
SNOW HILL	46	47	46	46	4	3	4
WINYAH BAY	179	198	204	192	132	120	145
YAUHANNAH	22	21	25	24	20	21	22
BARRIER FREE	0	0	0	0	0	0	0
ABSENTEE	89	94	98	93	45	42	43
COUNTY TOTALS	7,703	7,917	8,020	7,921	3,162	3,099	3,208

GREENVILLE COUNTY
VOTES CAST IN GENERAL ELECTION
HELD IN SOUTH CAROLINA NOVEMBER 2, 1982

PRECINCTS	GOVERNOR			LIEUTENANT GOVERNOR			SECRETARY OF STATE			STATE TREASURER		
	(D) *DICK RILEY	(R) MIKE WORKMAN JR	(W) MISC WRITE INS	(D) *MIKE DANIEL	(R) NORMA C RUSSELL	(W) MISC WRITE INS	(D) *JOHN T CAMPBELL	(L) JAN L CHAPMAN	(W) MISC WRITE INS	(D) *GRADY L PATTERSON JR	(L) THOMAS P WALDERELS	(W) MISC WRITE INS
GREENVILLE 1	247	170	1	205	211	0	287	57	0	303	42	1
GREENVILLE 2	239	118	0	188	168	0	279	38	0	285	52	0
GREENVILLE 3	421	205	0	340	279	0	444	61	0	475	52	0
GREENVILLE 4	458	114	1	391	175	0	441	55	0	454	48	0
GREENVILLE 5	298	101	0	238	152	1	297	44	0	303	38	0
GREENVILLE 6	271	28	1	254	34	0	259	8	0	257	7	0
GREENVILLE 7	473	30	0	324	23	0	358	5	0	236	7	0
GREENVILLE 8	531	30	0	318	31	0	330	7	0	350	9	0
GREENVILLE 9	405	34	0	387	43	0	396	12	0	401	7	0
GREENVILLE 10	134	50	0	103	74	0	135	19	0	141	9	0
GREENVILLE 11	296	111	0	269	139	0	310	42	0	327	17	0
GREENVILLE 12	399	109	2	347	136	0	422	49	0	434	25	0
GREENVILLE 13	356	83	0	319	103	0	395	34	0	354	13	0
GREENVILLE 14	944	70	1	910	31	0	911	19	0	913	15	0
GREENVILLE 15	438	216	2	347	304	1	515	67	0	521	60	0
GREENVILLE 16	498	233	4	427	295	0	540	75	0	564	54	0
GREENVILLE 17	436	240	4	394	276	0	509	81	0	520	48	0
GREENVILLE 18	445	184	0	354	271	0	468	69	0	489	52	0
GREENVILLE 19	538	83	0	483	127	0	554	32	0	561	24	0
GREENVILLE 20	259	123	0	229	150	0	290	47	0	307	31	0
GREENVILLE 21	498	244	0	427	307	0	551	76	0	575	60	0
GREENVILLE 22	539	295	0	461	366	0	632	101	0	662	68	0
GREENVILLE 23	416	228	0	373	270	0	485	82	0	498	71	0
GREENVILLE 24	63	39	0	48	52	0	71	5	0	67	7	0
GREENVILLE 25	354	218	0	286	280	0	396	71	0	408	51	0
GREENVILLE 26	287	235	0	217	290	0	333	74	0	339	61	0
GREENVILLE 27	340	526	3	294	569	0	463	105	0	467	94	0
GREENVILLE 28	363	412	1	284	489	0	483	107	0	495	84	0
JENNINGS MILL	89	62	0	62	89	0	114	24	0	110	24	0
MARIETTA	241	89	0	209	141	0	276	56	0	279	45	0
TIGERVILLE	183	114	0	145	152	0	226	38	0	228	36	0
GOWENSVILLE	176	108	0	132	150	0	198	38	0	195	34	0
PLEASANT HILL	247	134	0	216	184	0	310	38	0	319	38	0
ONEAL	328	139	0	277	179	0	374	44	0	374	41	0
SANDY FLAT	317	180	0	279	218	0	381	59	0	391	51	0
MOUNTAIN VIEW	247	110	0	199	147	0	295	34	0	300	27	0
SLATER MARIETTA	564	203	0	436	323	0	626	84	0	651	72	0
EBENEZER	244	121	1	205	136	0	285	56	0	298	36	0
TUBBS MOUNTAIN	436	210	0	344	227	0	509	83	0	508	78	0
TRAVELERS REST	506	169	2	404	265	0	595	85	0	561	69	0
PARIS MOUNTAIN	134	151	2	124	168	0	214	42	0	230	31	0
PEBBLE CREEK	383	284	2	273	391	0	464	116	1	444	100	1
FAIRVIEW	494	194	0	426	257	0	535	75	0	558	65	0
PROHAWK	533	269	0	421	379	0	650	99	0	660	58	0
ARMSTRONG	241	100	0	185	157	0	282	43	0	281	36	0
FURMAN	510	193	0	412	284	0	536	93	0	542	65	0
LEAMOOD	911	252	0	412	342	0	586	93	0	599	82	0
PIEDMONT PARK	480	318	0	391	402	0	571	116	0	586	105	0
EDWARDS FOREST	417	235	0	296	346	0	458	84	0	441	85	0
GREER 1	177	63	0	151	83	0	197	24	0	204	17	0
GREER 2	223	51	0	195	79	0	240	16	0	239	18	0
GREER 3	307	108	0	262	150	0	351	36	0	348	23	0
GREER 4	406	117	0	320	197	0	447	43	0	409	33	0
TAYLORS	413	156	1	351	211	0	439	67	0	447	55	0

FLORENCE WARD 15	151	0	0	0	0	0	0	0	90	99	135	125	91	131
MARS BLUFF 2	468	0	0	361	131	0	0	0	0	0	39	19	31	32
MILL BRANCH	210	0	0	0	0	0	0	0	0	0	194	163	124	130
SAVANNAH GROVE	385	0	0	0	0	0	0	0	0	0	21	18	13	31
WEST FLORENCE	528	0	0	0	0	0	0	0	0	0	54	41	55	116
BARRIER FREE	1	0	0	0	0	0	0	0	0	0	1	1	1	0
ABSENTEE	236	17	33	18	8	0	29	9	31	36	93	101	89	113
COUNTY TOTALS	21,458	2,690	1,670	1,527	845	46	2,352	448	2,650	1,722	10,062	9,259	8,133	9,637

GEORGETOWN COUNTY
VOTES CAST IN GENERAL ELECTION
HELD IN SOUTH CAROLINA NOVEMBER 2, 1982

PRECINCTS	GOVERNOR			LIEUTENANT GOVERNOR			SECRETARY OF STATE			STATE TREASURER		
	(D) * DICK RILEY	(R) WILLIAM D WORKMAN JR	(W) MISC WRITE INS	(D) * MIKE DANIEL	(R) NORMA C RUSSELL	(W) MISC WRITE INS	(D) * JOHN T CAMPBELL	(L) JAN L CHAPMAN	(W) MISC WRITE INS	(D) * GRADY L PATTERSON JR	(L) THOMAS P WALDENFELS	(W) MISC WRITE INS
ANDREWS	573	172	0	571	165	0	646	41	0	658	31	0
ANDREWS OUTSIDE	182	58	0	183	55	0	211	11	0	208	11	0
BETHEL	40	32	0	37	38	0	48	13	0	51	8	0
BLACK RIVER	114	71	0	106	78	0	124	22	0	132	17	0
BROWN'S FERRY	441	50	0	441	49	0	452	6	0	452	4	0
CHOPPEE	208	42	0	211	39	0	225	14	0	228	10	0
CARVER'S BAY	93	29	0	92	30	0	103	5	0	103	9	0
FOLLY GROVE	180	70	0	176	79	0	198	13	0	197	10	0
GEORGETOWN NO 1	412	154	0	409	150	0	481	36	0	486	21	0
GEORGETOWN NO 2	270	4	0	268	6	0	271	1	0	271	1	0
GEORGETOWN NO 3	492	72	0	478	80	0	502	18	0	508	13	0
GEORGETOWN NO 4	184	112	0	171	128	0	231	25	0	241	20	0
GEORGETOWN NO 6	102	10	0	101	10	0	102	3	0	105	1	0
GEORGETOWN NO 7	215	0	0	215	0	0	215	0	0	215	0	0
GRIER'S	124	3	0	127	0	0	127	0	0	125	0	0
KINGSTON	229	143	0	211	158	0	278	53	0	284	4	0
MARYVILLE NO. 5	313	233	0	288	235	0	361	93	0	384	7	0
MURRELL'S INLET	350	135	0	321	159	0	379	29	0	376	2	0
MYERSVILLE	146	1	0	146	1	0	146	1	0	144	0	0
PAWLEY'S ISLAND	613	397	0	560	439	0	700	92	0	718	7	0
PENNYROYAL	72	21	0	64	29	0	78	10	0	78	0	0
PLANTERSVILLE	188	9	0	192	5	0	193	0	0	192	0	0
PLEASANT HILL	317	91	0	326	84	0	344	25	0	348	2	0
POTATO BED FERR	78	13	0	78	13	0	83	3	0	82	0	0
SAMPIT	401	57	0	398	59	0	411	21	0	414	1	0
SANTEE	324	9	0	319	8	0	322	2	0	322	1	0
CEDAR CK-S BRCH	81	32	0	80	32	0	93	8	0	91	1	0
SPRING GULLEY	289	122	0	269	136	0	322	49	0	330	4	0
SNOW MILL	45	4	0	45	3	0	44	3	0	44	3	0
WINYAH BAY	160	116	0	134	138	0	194	25	0	197	2	0
YAUHANNAH	23	4	0	19	8	0	25	2	0	25	2	0
BARRIER FREE	0	0	0	0	0	0	0	0	0	0	0	0
ABSENTEE	73	40	0	67	47	0	78	8	0	83	3	0
COUNTY TOTALS	7,337	2,308	0	7,111	2,481	0	7,984	635	0	8,094	513	0

GEORGETOWN COUNTY
VOTES CAST IN GENERAL ELECTION
HELD IN SOUTH CAROLINA NOVEMBER 2, 1982

PRECINCTS	ATTORNEY GENERAL			COMPTROLLER GENERAL			STATE SUPT. OF EDUCATION			ADJUTANT GENERAL		
	(D) * TRAVIS MEDLOCK	(R) DONALD MYERS V	(W) MISC WRITE INS	(D) * EARLE MORRIS JR	(L) RICHARD MINCHELL	(W) MISC WRITE INS	(D) * CHARLIE WILLIAMS G	(R) PT WILLIAMS	(W) MISC WRITE INS	(D) * ESTON NARCHANT	(R) JOSEPH BROWN E	(W) MISC WRITE INS
ANDREWS	514	229	0	656	33	0	578	155	0	572	141	0
ANDREWS OUTSIDE	140	79	0	206	16	0	172	6	0	182	55	0
BETHEL	30	45	0	52	7	0	43	31	0	42	30	0
BLACK RIVER	73	114	0	133	15	0	97	89	0	108	75	0
BROWN'S FERRY	434	53	0	454	3	0	435	56	0	444	44	0
CHOPPEE	208	42	0	228	11	0	212	37	0	211	38	0
CARVER'S BAY	84	37	0	101	6	0	96	25	0	100	22	0
FOLLY GROVE	155	98	0	200	9	0	178	67	0	177	67	0
GEORGETOWN NO 1	383	179	0	479	33	0	392	162	0	412	138	0
GEORGETOWN NO 2	270	5	0	272	0	0	268	7	0	270	4	0
GEORGETOWN NO 3	461	99	0	512	11	0	463	88	0	478	76	0
GEORGETOWN NO 4	151	142	0	231	25	0	170	123	0	183	104	0
GEORGETOWN NO 6	97	14	0	105	1	0	95	16	0	102	10	0
GEORGETOWN NO 7	214	1	0	214	1	0	212	3	0	215	0	0
GRIER'S	127	0	0	127	0	0	120	7	0	127	0	0
KEMSINGTON	148	222	0	286	42	0	210	162	0	218	154	0
MARYVILLE NO. 5	238	299	0	376	81	0	274	247	0	281	236	0
MURRELL'S INLET	288	189	0	373	34	0	313	156	0	308	155	0
MYERSVILLE	146	1	0	147	0	0	147	0	0	147	0	0
PAWLEY'S ISLAND	506	486	0	689	97	0	529	431	0	556	403	0
PENNYROYAL	62	31	0	75	11	0	70	22	0	75	15	0
PLANTERSVILLE	184	13	0	190	1	0	185	11	0	188	9	0
PLEASANT HILL	279	128	0	341	26	0	316	85	0	314	87	0
POTATO BED FERR	66	25	0	83	3	0	76	15	0	74	17	0
SAMPIT	391	67	0	416	17	0	389	64	0	396	60	0
SANTEE	318	8	0	321	0	0	313	10	0	322	6	0
CEDAR CK-S BRCH	74	39	0	95	6	0	82	29	0	80	32	0
SPRING GULLEY	257	147	0	330	41	0	280	119	0	281	121	0
SNOW HILL	44	4	0	45	2	0	45	3	0	45	3	0
WINYAH BAY	116	155	0	199	25	0	127	139	0	142	128	0
YAUHANNAH	15	12	0	24	2	0	16	10	0	18	8	0
BARRIER FREE	0	0	0	0	0	0	0	0	0	0	0	0
ABSENTEE	70	44	0	80	7	0	67	45	0	66	44	0
COUNTY TOTALS	6,563	3,007	0	8,340	566	0	6,970	2,420	0	7,134	2,302	0

GEORGETOWN COUNTY
VOTES CAST IN GENERAL ELECTION
HELD IN SOUTH CAROLINA NOVEMBER 2, 1982

	COMM. OF AGRICULTURE			REP. IN CONGRESS		HOUSE OF REP.		SOLICITOR	COUNTY COUNCIL		
				DIST NC 006		DIST NO 103	DIST NO 108	DIST NO 015	DIST NO 003	DIST NO 004	DIST NO 005
PRECINCTS	(D) * LES TINDAL	(R) G BRYAN PATRICK	(W) MISC WRITE INS	(D) * ROBIN TALLON	(R) JOHN L NAPIER	(D) * JOHN J SNOW JR	(D) * R ALTREN LINWOOD	(D) * JIM DUNN	(D) * HUGHEY WALKER	(D) * KENNETH W THORNTON JR	(D) * GREG SMITH
ANDREWS	497	243	0	374	379	659	0	674	644	646	664
ANDREWS OUTSIDE	153	81	0	144	97	212	0	218	211	209	214
BETHEL	32	42	0	30	46	15	0	58	51	52	54
BLACK RIVER	63	121	0	91	127	0	144	152	132	146	140
BROWN'S FERRY	435	52	0	433	58	460	0	457	455	453	452
CHOPPE	194	55	0	191	57	233	0	232	225	228	227
CARVER'S BAY	74	33	0	77	44	107	0	107	106	102	104
FOLLY GROVE	129	90	0	124	133	193	0	196	172	192	180
GEORGETOWN NO 1	323	235	0	289	281	0	492	496	471	485	477
GEORGETOWN NO 2	269	5	0	268	7	0	470	470	471	471	471
GEORGETOWN NO 3	454	84	0	448	116	0	507	511	504	507	505
GEORGETOWN NO 4	116	126	0	81	219	0	246	244	214	235	235
GEORGETOWN NO 6	97	14	0	95	15	0	107	104	103	104	104
GEORGETOWN NO 7	214	0	0	215	0	0	215	215	219	215	214
GRIER'S	127	0	0	126	0	127	0	127	127	127	127
KENSINGTON	143	232	0	117	257	0	315	304	283	290	298
MARYVILLE NO. 5	188	231	0	161	382	0	429	439	404	424	420
MURRELL'S INLET	270	181	0	219	266	0	377	383	369	361	375
MYERSVILLE	146	1	0	146	1	149	0	147	147	147	147
PAWLEY'S ISLAND	446	388	0	357	648	0	760	734	695	697	846
PENNYROYAL	59	29	0	59	34	0	81	83	78	77	81
PLANTERSVILLE	185	111	0	183	13	0	191	190	190	191	190
PLEASANT HILL	244	102	0	240	169	360	0	355	321	343	344
POTATO BED FERR	70	21	0	60	31	83	0	84	81	82	84
SAMPIT	385	58	0	385	69	427	0	418	414	418	417
SANTEE	318	6	0	318	8	0	327	322	323	321	324
CEDAR CK-S BRCH	74	38	0	61	53	92	0	94	92	96	96
SPRING GULLEY	240	162	0	218	190	0	340	356	335	346	341
SNOW HILL	42	7	0	44	4	0	47	47	47	47	47
WINYAH BAY	98	161	0	79	195	0	208	206	192	202	199
YAUHANNAH	12	14	0	15	12	27	0	25	26	25	24
BARRIER FREE	0	0	0	0	0	0	0	0	0	0	0
ABSENTEE	47	66	0	34	80	14	82	98	9	93	84
COUNTY TOTALS	6,144	2,890	0	5,652	3,986	3,156	5,144	8,346	7,908	8,152	8,086

PLEASANT GROVE	590	252	0	469	372	1	670	97	0	689	71	1	
BROOKGLENN	629	400	2	482	342	1	728	130	2	741	130	1	
WADE HAMPTON	184	158	0	144	188	0	246	60	2	221	54	1	
WOODLAWN	506	314	1	531	387	0	480	99	8	501	80	7	
WASHINGTON HTS	455	56	0	441	68	0	473	18	1	477	13	0	
POINSETT	411	256	1	336	325	2	481	96	1	499	75	2	
SULPHUR SPRINGS	509	237	1	388	354	2	567	103	2	587	81	4	
SALUDA	374	151	1	289	228	2	417	69	0	420	64	0	
PEREA	366	148	0	287	224	3	401	68	3	418	57	2	
UNION BLEACHERY	170	80	1	156	99	0	202	37	1	209	29	1	
PARK PLACE	453	143	1	346	227	1	449	53	3	478	36	3	
MONAVIEW	461	153	4	397	251	1	504	67	1	513	54	0	
WESTSIDE	595	195	1	493	288	3	651	90	7	673	72	2	
MONAGHAN	128	28	1	116	39	1	134	8	1	131	9	1	
ALEXANDER	304	82	1	272	114	2	326	44	2	333	40	0	
CITY VIEW	160	32	0	130	55	0	156	18	1	158	13	2	
WESTCLIFFE	452	151	1	358	240	0	495	63	3	506	44	4	
TANGLEWOOD	598	203	0	518	276	2	656	83	3	664	70	0	
WELCOME	608	171	2	508	272	1	640	76	3	662	53	1	
BRANDON	442	60	5	409	96	0	497	24	3	458	19	1	
DUNEAN	370	87	0	298	150	1	384	34	1	383	32	0	
CHESTNUT HILLS	278	91	0	221	145	0	305	34	0	312	22	0	
CAROLINA	336	42	0	308	62	0	339	23	0	344	15	0	
SOUTHSIDE	673	142	1	411	199	0	681	37	1	700	40	2	
PARAMOUNT	450	18	0	434	35	0	438	16	0	438	11	2	
BOTANY WOODS	448	310	1	364	310	1	520	98	3	548	79	6	
CHEROKEE	334	223	2	266	268	0	398	61	3	404	48	4	
AVON	363	243	0	282	246	0	418	98	0	439	77	4	
DEL NORTE	379	268	0	451	392	1	621	107	0	633	84	1	
NORTHWOOD	371	272	2	286	352	0	443	99	0	458	81	1	
WELLINGTON	410	253	1	329	327	0	448	84	0	476	49	0	
LAKE FOREST	407	253	0	324	329	1	480	80	1	491	70	2	
TIMBERLAKE	486	237	1	393	320	0	546	90	1	522	84	0	
ROCK HILL	441	261	0	356	340	0	480	99	0	508	77	0	
DEVENGER	361	142	0	267	283	0	397	78	2	391	78	1	
GATESVILLE	447	291	1	336	394	0	482	88	1	469	90	1	
MEADOWOOD	271	136	0	216	191	0	300	54	0	303	50	0	
MERRIFIELD	341	204	1	269	265	3	398	58	2	396	60	3	
MISSION	280	152	0	237	194	0	303	59	2	311	50	1	
DOVE TREE	277	134	0	210	197	0	293	61	1	293	53	1	
ROCKY CREEK	339	205	0	277	263	0	399	72	1	399	60	1	
PLINEY	283	124	2	207	196	0	307	50	0	315	38	0	
GILDER CREEK	491	333	1	363	458	0	545	112	1	535	96	1	
GREENBRIAR	406	116	0	341	177	1	420	55	0	426	50	0	
CONESTEE	406	172	2	353	223	1	443	68	1	449	62	0	
MAULDIN 1	255	148	0	200	196	1	307	51	1	312	38	2	
MAULDIN 2	406	161	0	302	266	0	426	68	0	436	46	0	
MAULDIN 3	443	146	1	350	248	0	452	58	3	489	36	2	
MAULDIN 4	472	287	2	487	471	0	722	133	4	732	118	4	
DONALDSON	435	133	0	371	188	1	451	44	3	454	47	1	
BELLE MEADE	559	117	1	493	174	1	566	50	2	576	35	3	
GANTT	575	80	1	521	131	0	578	41	1	589	33	0	
GROVE	373	173	0	298	239	1	405	75	0	416	62	0	
REEDY FORK	600	137	1	533	204	1	638	67	0	646	53	0	
STANDING SPRNGS	296	145	1	252	231	0	343	59	1	335	52	3	
SIMPSONVILLE 1	460	137	1	362	231	0	494	55	1	513	45	5	
SIMPSONVILLE 2	424	237	1	312	340	2	450	126	2	476	104	3	
SIMPSONVILLE 3	512	178	0	384	295	0	552	67	1	527	45	3	
HILLCREST	337	169	2	255	267	1	384	90	1	410	62	0	
BRYSON	272	76	0	212	130	0	277	31	0	281	26	0	
PIEDMONT	422	112	0	322	172	0	442	29	0	463	37	3	
WARE PLACE	434	144	0	333	208	0	487	47	0	483	45	1	
FORK SHOALS	214	57	0	193	75	0	225	26	0	229	22	0	
HOPEWELL	501	156	0	348	210	0	542	62	1	562	54	0	
DUNKLIN	258	108	0	218	147	0	308	31	0	315	27	0	
FOUNTAIN INN	581	202	0	469	301	0	641	53	3	667	38	2	
BARRIER FREE	0	0	0	0	0	0	0	0	0	0	0	0	
ABSENTEE	603	380	0	526	447	1	719	125	0	727	107	1	
COUNTY TOTALS	46,916	20,299	80	38,807	27,807	79	51,777	7,485	156	52,778	6,255	140	

GREENVILLE COUNTY
VOTES CAST IN GENERAL ELECTION
HELD IN SOUTH CAROLINA NOVEMBER 2, 1982

PRECINCTS	ATTORNEY GENERAL			COMPTROLLER GENERAL			STATE SUPT. OF EDUCATION			ADJUTANT GENERAL		
	(D) *TRAVIS MEDLOCK	(R) DONALD V MYERS	(W) MISC WRITE INS	(D) *EARLE E MORRIS JR	(R) RICHARD WINCHEL	(W) MISC WRITE INS	(D) *CHARLIE G WILLIAMS	(R) P T WILLIAMS	(W) MISC WRITE INS	(D) *ESTON MARCHANT	(R) JOSEPH E BROWN	(W) MISC WRITE INS
GREENVILLE 1	185	232	0	297	42	1	212	196	0	201	111	0
GREENVILLE 2	179	178	0	283	36	1	227	127	0	227	126	0
GREENVILLE 3	319	290	0	463	61	2	369	234	0	348	154	0
GREENVILLE 4	397	164	0	451	50	0	365	178	1	393	155	0
GREENVILLE 5	225	165	0	288	48	0	248	133	0	256	128	0
GREENVILLE 6	245	45	0	254	11	0	220	67	0	250	36	0
GREENVILLE 7	228	18	0	237	3	0	218	23	0	231	14	0
GREENVILLE 8	321	24	0	322	11	0	289	55	0	322	21	0
GREENVILLE 9	383	46	0	396	9	0	371	57	0	273	49	0
GREENVILLE 10	97	86	0	141	17	0	112	65	0	110	69	0
GREENVILLE 11	218	182	0	326	33	0	245	145	0	249	146	0
GREENVILLE 12	336	163	0	414	48	0	528	162	0	359	130	0
GREENVILLE 13	312	117	0	346	33	0	288	132	0	317	101	0
GREENVILLE 14	903	35	0	912	11	0	781	147	0	892	34	0
GREENVILLE 15	303	344	0	505	71	3	381	259	0	370	277	0
GREENVILLE 16	354	366	0	550	67	1	452	255	0	444	260	0
GREENVILLE 17	307	361	0	493	95	3	369	282	0	394	264	0
GREENVILLE 18	275	340	0	475	58	1	358	145	0	351	255	0
GREENVILLE 19	468	151	0	546	37	3	463	145	0	503	104	0
GREENVILLE 20	169	207	0	295	39	0	217	154	0	214	157	0
GREENVILLE 21	340	393	0	554	64	3	423	299	0	430	298	0
GREENVILLE 22	327	498	0	645	85	0	437	372	0	440	278	0
GREENVILLE 23	288	349	0	482	80	1	349	272	0	358	272	0
GREENVILLE 24	37	61	0	60	14	0	36	57	0	40	53	0
GREENVILLE 25	276	287	0	391	69	0	271	282	0	281	277	0
GREENVILLE 26	206	302	0	819	170	0	234	259	0	244	254	0
GREENVILLE 27	265	5	0	433	110	0	316	521	0	309	57	0
GREENVILLE 28	271	497	0	461	108	0	313	440	0	341	61	0
JENNINGS MILL	59	92	0	107	26	0	81	68	0	76	130	0
MARIBELL	210	142	0	271	44	0	230	114	0	220	141	0
TIGERVILLE	141	153	0	214	45	0	172	119	0	150	138	0
OWENSVILLE	146	155	0	184	41	0	143	136	0	142	143	0
PLEASANT HILL	189	190	0	298	44	0	237	136	0	226	191	0
ONEAL	247	209	0	358	62	0	277	174	0	262	193	0
SANDY FLAT	249	227	0	382	47	0	310	180	0	297	141	0
MOUNTAIN VIEW	184	171	0	481	99	0	228	126	0	211	189	0
SLATER MARIETTA	415	349	0	615	53	0	509	251	0	479	159	0
EBENEZER	179	179	0	285	57	0	198	157	0	200	182	0
TUBBS MOUNTAIN	208	142	0	480	67	0	362	268	0	394	251	0
TRAVELERS REST	351	314	0	532	84	1	458	204	0	408	150	0
PARIS MOUNTAIN	116	187	0	219	41	0	148	154	0	148	368	0
PEBBLE CREEK	247	416	0	559	122	0	281	372	0	284	250	0
FAIRVIEW	384	300	0	557	70	0	406	263	0	419	329	0
FROHANK	385	417	0	649	96	0	484	305	0	466	197	0
ARMSTRONG	161	182	0	279	44	0	214	128	0	198	145	0
FURMAN	345	331	0	545	89	0	428	227	0	431	312	0
LEAWOOD	359	393	0	573	97	0	435	296	0	424	357	0
PIEDMONT PARK	362	433	0	561	117	0	401	374	0	291	329	0
EDWARDS FOREST	247	389	0	427	90	0	290	338	0	164	71	0
GREER 1	163	74	0	197	25	0	173	64	0	209	67	0
GREER 2	193	83	0	238	19	0	208	65	0	293	107	0
GREER 3	247	159	0	338	39	0	289	108	0	350	165	0
GREER 4	313	208	0	453	39	0	363	149	0	355	224	0
TAYLORS	300	262	1	430	65	1	330	219	0			

PLEASANT GROVE	439	401	0	676	86	0	553	273	0	512	314	1
BROOKGLENN	402	620	0	714	147	1	497	509	0	502	516	0
WADE HAMPTON	129	207	0	220	61	1	155	170	1	169	163	1
WOODLAWN	281	427	2	484	89	8	328	373	1	342	361	2
WASHINGTON HTS	431	77	0	466	19	0	412	91	2	441	66	0
POINSETT	312	345	0	476	94	4	393	259	3	341	309	3
SULPHUR SPRINGS	366	380	1	564	105	3	470	261	2	447	289	1
SALUDA	269	294	0	408	70	1	324	184	0	308	202	0
BEREA	249	260	3	407	65	2	329	179	1	322	189	0
UNION BLEACHERY	135	119	0	203	33	0	172	81	1	153	101	0
PARK PLACE	335	237	1	453	53	4	378	189	2	373	198	1
MONAVIEW	371	247	1	498	75	0	413	191	2	396	213	1
WESTSIDE	441	346	1	657	84	5	533	244	1	499	283	0
MONAGHAN	117	36	1	131	10	1	114	35	1	117	37	1
ALEXANDER	275	114	2	330	44	2	303	80	2	275	111	1
CITY VIEW	133	53	1	158	15	0	148	32	0	136	43	0
WESTCLIFFE	315	285	2	500	60	1	391	200	2	369	223	2
TANGLEWOOD	484	311	1	661	75	1	535	245	1	529	254	0
WELCOME	493	279	1	648	70	1	581	185	1	528	239	0
BRANDON	404	96	1	461	23	2	430	72	1	422	79	0
DUNEAN	303	149	0	379	36	3	331	115	0	325	120	0
CHESTNUT HILLS	201	162	1	299	34	0	248	112	0	243	119	0
CAROLINA	297	73	0	340	20	0	300	68	0	319	45	0
SOUTHSIDE	556	248	0	690	47	4	529	262	0	587	201	0
PARAMOUNT	232	33	0	431	13	2	371	89	0	428	29	1
BOTANY WOODS	303	446	0	531	91	4	357	376	1	369	368	1
CHEROKEE	223	330	2	401	50	3	298	248	3	304	243	2
AVON	232	388	3	418	93	3	292	319	0	275	341	0
DEL NORTE	353	483	0	610	99	0	413	401	0	430	399	0
NORTHWOOD	234	396	1	439	95	0	285	338	0	282	341	0
WELLINGTON	256	391	1	464	69	0	320	315	1	306	326	1
LAKE FOREST	270	383	0	475	81	2	342	297	0	314	328	1
TIMBERLAKE	345	453	0	563	97	0	401	384	1	386	400	1
ROCK HILL	265	422	0	478	106	1	316	359	1	311	372	1
DEVENGER	207	340	0	371	89	1	229	302	0	229	391	0
BATESVILLE	234	479	1	444	94	0	268	416	0	266	423	0
MEADOWOOD	135	267	0	291	52	0	186	206	0	174	216	0
MERRIFIELD	206	333	0	378	69	2	267	253	1	249	271	0
MISSION	183	245	0	307	52	2	209	215	0	207	214	0
DOVE TREE	154	246	0	276	61	0	180	212	0	184	212	0
ROCKY CREEK	222	314	1	379	71	2	274	260	1	275	263	1
PLINEY	184	223	0	310	40	0	236	162	0	231	167	0
GILDER CREEK	305	511	0	548	111	1	368	432	0	350	451	0
GREENBRIAR	310	203	0	430	46	1	316	193	0	335	179	0
CONESTEE	326	224	0	441	68	1	343	231	0	350	222	0
MAULDIN 1	245	249	0	292	53	1	186	201	1	196	198	0
MAULDIN 2	244	318	0	411	59	0	289	260	0	288	266	0
MAULDIN 3	330	268	0	480	62	1	348	238	0	368	220	0
MAULDIN 4	407	543	0	709	136	1	488	450	0	487	458	0
DONALDSON	339	218	0	451	51	0	342	209	1	377	177	1
BELLE MEADE	494	183	0	572	44	3	465	197	1	511	153	0
GANTT	508	149	1	584	34	0	492	161	0	542	110	0
GROVE	287	258	0	417	65	0	310	227	0	310	225	0
REEDY FORK	502	235	0	635	62	1	523	206	0	535	198	0
STANDING SPRNGS	184	273	0	326	72	1	257	191	0	224	229	0
SIMPSONVILLE 1	339	291	0	501	75	0	409	215	0	375	253	0
SIMPSONVILLE 2	252	402	1	444	124	1	314	328	1	302	346	1
SIMPSONVILLE 3	319	360	0	501	87	0	381	277	0	385	281	0
HILLCREST	211	315	0	390	83	0	281	237	0	255	264	0
BRYSON	176	160	0	269	35	0	201	129	1	171	109	0
PIEDMONT	341	180	0	447	51	1	298	126	1	247	147	0
WARE PLACE	329	253	0	475	56	1	390	183	0	379	198	0
FORK SHOALS	165	103	0	215	31	1	185	77	0	200	68	0
HOPEWELL	190	244	1	356	61	0	278	169	1	269	180	1
DUNKLIN	196	170	1	302	34	0	260	104	0	224	138	0
FOUNTAIN INN	428	347	2	653	52	2	519	246	0	511	256	0
BARRIER FREE	0	0	0	0	0	0	0	0	0	0	0	0
ABSENTEE	438	531	0	702	132	1	500	463	0	531	440	1
COUNTY TOTALS	34,479	31,788	68	51,167	7,461	151	39,503	25,906	69	39,383	26,198	62

GREENVILLE COUNTY
VOTES CAST IN GENERAL ELECTION
HELD IN SOUTH CAROLINA NOVEMBER 2, 1982

	COMM. OF AGRICULTURE			REPRESENTATIVE IN CONGRESS		
				DIST NO 004		
PRECINCTS	(D) * LES TINDAL	(R) G BRYAN PATRICK	(W) MISC WRITE INS	(D) MARION E TYUS	(R) * CARROLL A CAMPBELL	(W) MISC WRITE-INS
GREENVILLE 1	109	308	0	75	341	1
GREENVILLE 2	141	213	1	103	252	3
GREENVILLE 3	170	439	1	136	481	2
GREENVILLE 4	322	226	2	287	263	1
GREENVILLE 5	175	208	1	151	238	0
GREENVILLE 6	232	55	1	202	72	0
GREENVILLE 7	227	22	1	200	46	0
GREENVILLE 8	307	34	1	295	45	0
GREENVILLE 9	371	63	1	339	88	0
GREENVILLE 10	72	110	0	51	123	0
GREENVILLE 11	145	253	1	105	294	1
GREENVILLE 12	268	230	0	220	270	4
GREENVILLE 13	295	127	2	250	184	4
GREENVILLE 14	897	56	5	800	102	4
GREENVILLE 15	217	430	2	161	492	1
GREENVILLE 16	205	505	0	163	558	3
GREENVILLE 17	147	513	1	87	583	1
GREENVILLE 18	153	450	3	110	505	3
GREENVILLE 19	422	190	0	368	240	2
GREENVILLE 20	85	287	0	44	332	0
GREENVILLE 21	206	521	0	147	591	2
GREENVILLE 22	208	611	0	137	692	2
GREENVILLE 23	141	409	1	99	546	0
GREENVILLE 24	24	73	0	23	75	1
GREENVILLE 25	137	403	0	128	436	1
GREENVILLE 26	159	342	2	131	380	4
GREENVILLE 27	201	450	0	180	482	0
GREENVILLE 28	148	610	0	114	661	1
JENNINGS MILL	45	105	0	33	117	0
MARIDELL	157	190	0	149	203	0
TIGERVILLE	107	187	0	91	203	0
GOWENSVILLE	89	194	0	81	202	0
PLEASANT HILL	119	262	0	123	291	0
ONEAL	140	301	1	148	311	0
SANDY FLAT	176	318	0	120	336	0
MOUNTAIN VIEW	134	244	0	124	233	0
SLATER MARIETTA	307	496	2	246	519	5
EBENEZER	128	230	0	101	261	1
TUBBS MOUNTAIN	249	393	0	184	441	3
TRAVELERS REST	272	396	0	195	476	0
PARIS MOUNTAIN	74	226	0	45	260	0
PEBBLE CREEK	161	494	0	137	530	1
FAIRVIEW	319	357	1	275	406	0
FROHAWK	219	583	1	185	616	1
ARMSTRONG	110	234	0	78	265	1
FURMAN	238	442	0	184	506	0
LEAWOOD	240	604	0	196	560	1
PIEDMONT PARK	243	595	1	191	602	0
EDWARDS FOREST	158	477	0	118	530	0
GREER 1	128	188	2	110	125	0
GREER 2	142	134	0	129	147	0
GREER 3	135	271	0	150	285	1
GREER 4	191	328	0	156	363	1
TAYLORS	231	331	0	195	358	1

PLEASANT GROVE	256	583	0	245	600	1
BROOKGLENN	272	742	0	210	820	1
WADE HAMPTON	112	224	0	86	554	0
WOODLAWN	191	510	2	136	583	1
WASHINGTON HTS	420	90	0	393	110	0
POINSETT	219	439	1	186	477	3
SULPHUR SPRINGS	275	468	1	200	545	3
SALUDA	186	336	0	145	374	1
BEREA	205	306	0	157	358	2
UNION BLEACHERY	112	140	1	94	159	0
PARK PLACE	279	593	2	230	644	0
MONAVIEW	303	310	1	251	364	2
WESTSIDE	342	444	0	273	506	3
MONAGHAN	101	53	1	91	61	1
ALEXANDER	247	140	2	227	162	1
CITY VIEW	122	61	0	93	91	0
WESTCLIFFE	259	341	0	184	415	1
TANGLEWOOD	380	405	1	338	463	1
WELCOME	414	356	0	362	414	2
BRANDON	382	115	5	352	148	1
DUNEAN	263	190	0	231	222	1
CHESTNUT HILLS	168	190	1	137	229	2
CAROLINA	273	95	0	246	123	0
SOUTHSIDE	402	310	1	392	387	1
PARAMOUNT	416	46	0	349	74	1
BOTANY WOODS	178	562	1	115	637	1
CHEROKEE	166	387	2	130	429	2
AVON	157	461	0	132	495	1
DEL NORTE	207	621	1	153	688	2
NORTHWOOD	160	470	0	114	522	2
WELLINGTON	154	490	1	90	565	3
LAKE FOREST	158	492	0	115	541	1
TIMBERLAKE	187	605	0	139	669	2
ROCK HILL	146	539	1	102	595	0
DEVENGER	135	410	0	91	454	2
BATESVILLE	149	545	0	106	624	0
MEADOWOOD	83	313	0	48	357	0
MERRIFIELD	103	430	0	71	472	1
MISSION	111	314	0	82	348	1
DOVE TREE	96	298	0	69	336	0
ROCKY CREEK	159	381	0	129	409	2
PLINEY	132	275	0	131	286	2
GILDER CREEK	176	630	0	132	689	1
GREENBRIAR	267	252	2	215	297	0
CONESTEE	269	307	1	224	355	0
MAULDIN 1	99	295	1	73	325	1
MAULDIN 2	161	396	0	122	446	0
MAULDIN 3	260	334	0	219	399	0
MAULDIN 4	315	632	0	217	742	3
DONALDSON	293	264	0	251	305	2
BELLE MEADE	438	235	0	368	292	0
GANTT	483	172	0	419	228	2
GROVE	237	305	0	200	334	1
REEDY FORK	424	311	0	358	376	1
STANDING SPRNGS	132	325	0	84	367	1
SIMPSONVILLE 1	251	378	0	211	423	0
SIMPSONVILLE 2	183	472	1	133	528	4
SIMPSONVILLE 3	213	460	0	128	551	1
HILLCREST	151	372	0	131	394	1
BRYSON	139	200	0	115	226	0
PIEDMONT	177	248	0	231	296	2
WARE PLACE	276	304	0	232	346	0
FORK SHOALS	153	118	0	120	145	0
HOPEWELL	118	134	0	96	159	0
DUNKLIN	165	204	0	148	215	0
FOUNTAIN INN	324	442	0	218	548	6
BARRIER FREE	0	0	0	0	0	0
ABSENTEE	316	657	0	229	749	3
COUNTY TOTALS	26,016	40,134	59	21,144	45,330	139

GREENVILLE COUNTY
VOTES CAST IN GENERAL ELECTION
HELD IN SOUTH CAROLINA NOVEMBER 2, 1982

PRECINCTS	HOUSE OF REPRESENTATIVES																			
	DIST NO 017			DIST NO 018		DIST NO 019		DIST NO 020			DIST NO 021			DIST NO 022					
	(D) * DELL BLACKWELL	(R) AL URICH	(W) MISC WRITE-INS	(D) * LEWIS PHILLIPS	(W) MISC WRITE-INS	(D) * BEATTIE HUFF	(W) MISC WRITE-INS	(D) JIMMY A QUINN SR	(R) * TOM MARCHANT	(W) MISC WRITE-INS	(R) * PHILIP T BRADLEY	(W) MISC WRITE-INS	(R) * RICK RIGDON	(W) MISC WRITE-INS					
GREENVILLE 1	0	0	0	0	0	0	0	0	0	0	0	0	331	11					
GREENVILLE 2	0	0	0	0	0	0	0	0	0	0	0	0	257	14					
GREENVILLE 3	0	0	0	0	0	0	0	0	0	0	0	0	470	2					
GREENVILLE 4	0	0	0	0	0	0	0	0	0	0	0	0	0	0					
GREENVILLE 5	0	0	0	0	0	0	0	0	0	0	0	0	0	0					
GREENVILLE 6	0	0	0	0	0	0	0	0	0	0	0	0	0	0					
GREENVILLE 7	0	0	0	0	0	0	0	0	0	0	0	0	0	0					
GREENVILLE 8	0	0	0	0	0	0	0	0	0	0	0	0	0	0					
GREENVILLE 9	0	0	0	0	0	0	0	0	0	0	0	0	0	0					
GREENVILLE 10	0	0	0	0	0	0	0	0	0	0	0	0	0	0					
GREENVILLE 11	0	0	0	0	0	0	0	0	0	0	0	0	0	0					
GREENVILLE 12	0	0	0	0	0	0	0	0	0	0	0	0	0	0					
GREENVILLE 13	0	0	0	0	0	0	0	0	0	0	0	0	0	0					
GREENVILLE 14	0	0	0	0	0	0	0	0	0	0	0	0	0	0					
GREENVILLE 15	0	0	0	0	0	0	0	0	0	0	0	0	0	0					
GREENVILLE 16	0	0	0	0	0	0	0	0	0	0	0	0	0	0					
GREENVILLE 17	0	0	0	0	0	0	0	0	0	0	0	0	0	0					
GREENVILLE 18	0	0	0	0	0	0	0	0	0	0	0	0	0	0					
GREENVILLE 19	0	0	0	0	0	0	0	0	0	0	0	0	0	0					
GREENVILLE 20	0	0	0	0	0	0	0	0	0	0	0	0	0	0					
GREENVILLE 21	0	0	0	0	0	0	0	0	0	0	0	0	0	0					
GREENVILLE 22	0	0	0	0	0	0	0	0	0	0	0	0	0	0					
GREENVILLE 23	0	0	0	0	0	0	0	0	0	0	0	0	0	0					
GREENVILLE 24	0	0	0	0	0	0	0	0	0	0	0	0	1	0					
GREENVILLE 25	0	0	0	0	0	0	0	0	0	0	0	0	442	5					
GREENVILLE 26	0	0	0	0	0	0	0	0	0	0	0	0	402	13					
GREENVILLE 27	0	0	0	0	0	0	0	0	0	0	0	0	682	12					
GREENVILLE 28	0	0	0	0	0	0	0	0	0	0	0	0	638	15					
JENNINGS MILL	96	54	0	0	0	0	0	0	0	0	0	0	0	0					
MAULDELL	274	77	0	0	0	0	0	0	0	0	0	0	0	0					
TIGERVILLE	224	73	0	0	0	0	0	0	0	0	0	0	0	0					
OWENSVILLE	167	112	1	0	0	0	0	0	0	0	0	0	0	0					
PLEASANT HILL	0	0	0	337	1	0	0	0	0	0	0	0	0	0					
ONEAL	0	0	0	412	3	0	0	0	0	0	0	0	0	0					
SANDY FLAT	353	142	0	0	0	0	0	0	0	0	0	0	0	0					
MOUNTAIN VIEW	258	105	0	0	0	0	0	0	0	0	0	0	0	0					
SLATER MARIETTA	584	180	4	0	0	0	0	0	0	0	0	0	0	0					
EBENEZER	239	122	0	0	0	0	0	0	0	0	0	0	0	0					
TUBBS MOUNTAIN	435	206	0	0	0	0	0	0	0	0	0	0	0	0					
TRAVELERS REST	544	131	0	0	0	0	0	0	0	0	0	0	0	0					
PARIS MOUNTAIN	181	119	0	0	0	0	0	0	0	0	0	0	0	0					
PEBBLE CREEK	0	0	0	0	0	0	0	276	395	1	0	0	0	0					
FAIRVIEW	0	0	0	558	7	0	0	0	0	0	0	0	0	0					
FROHAWK	0	0	0	733	7	0	0	0	0	0	0	0	0	0					
ARMSTRONG	0	0	0	0	0	289	17	0	0	0	0	0	0	0					
FURMAN	0	0	0	0	0	581	28	0	0	0	0	0	0	0					
LEAHOOD	0	0	0	0	0	0	0	305	441	0	2	0	0	0					
PIEDMONT PARK	0	0	0	0	0	0	0	302	498	0	0	0	0	0					
EDWARDS FOREST	0	0	0	0	0	0	0	201	444	1	0	0	0	0					
GREER 1	0	0	0	216	0	0	0	0	0	0	0	0	0	0					
GREER 2	0	0	0	249	1	0	0	0	0	0	0	0	0	0					
GREER 3	0	0	0	574	6	0	0	0	0	0	0	0	0	0					
GREER 4	0	0	0	485	2	0	0	0	0	0	0	0	0	0					
TAYLORS	0	0	0	468	6	0	0	0	0	0	0	0	0	0					

PLEASANT GROVE	0	0	0	740	5	0	0	0	0	0	0	0	0	0
BROOKGLENN	0	0	0	0	0	0	0	376	643	0	0	0	0	0
WADE HAMPTON	0	0	0	0	0	0	0	137	204	1	0	0	0	0
WOODLAWN	0	0	0	0	0	0	0	232	478	2	0	0	0	0
WASHINGTON HTS	0	0	0	0	0	0	0	397	114	0	0	0	0	0
POINSETT	0	0	0	0	0	0	0	281	376	0	0	0	0	0
SULPHUR SPRINGS	0	0	0	0	0	539	62	0	0	0	0	0	0	0
SALUDA	0	0	0	0	0	411	53	0	0	0	0	0	0	0
BEREA	0	0	0	0	0	404	45	0	0	0	0	0	0	0
UNION BLEACHERY	0	0	0	0	0	192	31	0	0	0	0	0	0	0
PARK PLACE	0	0	0	0	0	451	41	0	0	0	0	0	0	0
MONAVIEW	0	0	0	0	0	481	50	0	0	0	0	0	0	0
WESTSIDE	0	0	0	0	0	0	0	0	0	0	0	0	0	0
MONAGHAN	0	0	0	0	0	0	0	0	0	0	0	0	0	0
ALEXANDER	0	0	0	0	0	0	0	0	0	0	0	0	0	0
CITY VIEW	0	0	0	0	0	0	0	0	0	0	0	0	0	0
WESTCLIFFE	0	0	0	0	0	0	0	0	0	0	0	0	0	0
TANGLEWOOD	0	0	0	0	0	0	0	0	0	0	0	0	0	0
WELCOME	0	0	0	0	0	0	0	0	0	0	0	0	0	0
BRANDON	0	0	0	0	0	0	0	0	0	0	0	0	0	0
DUNEAN	0	0	0	0	0	0	0	0	0	0	0	0	0	0
CHESTNUT HILLS	0	0	0	0	0	0	0	0	0	0	0	0	0	0
CAROLINA	0	0	0	0	0	0	0	0	0	0	0	0	0	0
SOUTHSIDE	0	0	0	0	0	0	0	0	0	0	0	0	0	0
PARAMOUNT	0	0	0	0	0	0	0	0	0	0	0	0	0	0
BOTANY WOODS	0	0	0	0	0	0	0	0	0	0	0	0	621	12
CHEROKEE	0	0	0	0	0	0	0	0	0	0	0	0	448	6
AVON	0	0	0	0	0	0	0	0	0	0	534	4	0	0
DEL NORTE	0	0	0	0	0	0	0	0	0	0	728	4	0	0
NORTHWOOD	0	0	0	0	0	0	0	0	0	0	548	5	0	0
WELLINGTON	0	0	0	0	0	0	0	0	0	0	572	5	0	0
LAKE FOREST	0	0	0	0	0	0	0	0	0	0	5	1	533	10
TIMBERLAKE	0	0	0	0	0	0	0	0	0	0	0	0	668	11
ROCK HILL	0	0	0	0	0	0	0	0	0	0	611	4	0	0
DEVENGER	0	0	0	0	0	0	0	0	0	0	489	6	0	0
BATESVILLE	0	0	0	0	0	0	0	0	0	0	645	2	0	0
MEADOWOOD	0	0	0	0	0	0	0	0	0	0	367	2	0	0
MERRIFIELD	0	0	0	0	0	0	0	0	0	0	471	5	0	0
MISSION	0	0	0	0	0	0	0	0	0	0	328	1	0	0
DOVE TREE	0	0	0	0	0	0	0	0	0	0	352	2	0	0
ROCKY CREEK	0	0	0	0	0	0	0	0	0	0	449	1	0	0
PLINEY	0	0	0	0	0	0	0	0	0	0	0	0	0	0
GILDER CREEK	0	0	0	0	0	0	0	0	0	0	0	0	0	0
GREENBRIAR	0	0	0	0	0	0	0	0	0	0	0	0	0	0
CONESTEE	0	0	0	0	0	0	0	0	0	0	0	0	0	0
MAULDIN 1	0	0	0	0	0	0	0	0	0	0	0	0	0	0
MAULDIN 2	0	0	0	0	0	0	0	0	0	0	465	0	0	0
MAULDIN 3	0	0	0	0	0	0	0	0	0	0	0	0	0	0
MAULDIN 4	0	0	0	0	0	0	0	0	0	0	0	0	0	0
DONALDSON	0	0	0	0	0	0	0	0	0	0	0	0	0	0
BELLE MEADE	0	0	0	0	0	0	0	0	0	0	0	0	0	0
GANTT	0	0	0	0	0	0	0	0	0	0	0	0	0	0
GROVE	0	0	0	0	0	0	0	0	0	0	0	0	0	0
REEDY FORK	0	0	0	0	0	0	0	0	0	0	0	0	0	0
STANDING SPRNGS	0	0	0	0	0	0	0	0	0	0	0	0	0	0
SIMPSONVILLE 1	0	0	0	0	0	0	0	0	0	0	0	0	0	0
SIMPSONVILLE 2	0	0	0	0	0	0	0	0	0	0	0	0	0	0
SIMPSONVILLE 3	0	0	0	0	0	0	0	0	0	0	0	0	0	0
HILLCREST	0	0	0	0	0	0	0	0	0	0	0	0	0	0
BRYSON	0	0	0	0	0	0	0	0	0	0	0	0	0	0
PIEDMONT	0	0	0	0	0	0	0	0	0	0	0	0	0	0
WARE PLACE	0	0	0	0	0	0	0	0	0	0	0	0	0	0
FORK SHOALS	0	0	0	0	0	0	0	0	0	0	0	0	0	0
HOPEWELL	0	0	0	0	0	0	0	0	0	0	0	0	0	0
DUNKLIN	0	0	0	0	0	0	0	0	0	0	0	0	0	0
FOUNTAIN INN	0	0	0	0	0	0	0	0	0	0	0	0	0	0
BARRIER FREE	0	0	0	0	0	0	0	0	0	0	0	0	0	0
ABSENTEE	39	32	0	34	0	43	3	27	51	0	116	1	104	1
COUNTY TOTALS	3,394	1,350	5	4,606	32	3,391	330	2,534	3,644	7	6,688	45	5,599	143

GREENVILLE COUNTY
VOTES CAST IN GENERAL ELECTION
HELD IN SOUTH CAROLINA NOVEMBER 2, 1982

	HOUSE OF REPRESENTATIVES														
	DIST NO 023		DIST NO 024		DIST NO 025			DIST NO 026			DIST NO 027				
PRECINCTS	(D) *THEO W MITCHELL	(W) MISC WRITE-INS	(R) *DAVID WILKINS	(W) MISC WRITE-INS	(D) *RON COBB	(P) FRED W WADDELL	(W) MISC WRITE-INS	(D) *HERBERT C GRANGER	(P) THOMAS E QUINN	(W) MISC WRITE-INS	(D) *M O ALEXANDER	(R) RANDALL BENTLEY	(W) MISC WRITE-INS		
GREENVILLE 1	0	0	0	0	0	0	0	0	0	0	0	0	0		
GREENVILLE 2	0	0	0	0	0	0	0	0	0	0	0	0	0		
GREENVILLE 3	0	0	0	0	0	0	0	0	0	0	0	0	0		
GREENVILLE 4	400	18	0	0	0	0	0	0	0	0	0	0	0		
GREENVILLE 5	256	16	0	0	0	0	0	0	0	0	0	0	0		
GREENVILLE 6	257	1	0	0	0	0	0	70	14	0	0	0	0		
GREENVILLE 7	157	1	0	0	0	0	0	0	0	0	0	0	0		
GREENVILLE 8	329	2	0	0	0	0	0	0	0	0	0	0	0		
GREENVILLE 9	389	2	0	0	0	0	0	0	0	0	0	0	0		
GREENVILLE 10	117	3	0	0	0	0	0	0	0	0	0	0	0		
GREENVILLE 11	0	0	332	2	0	0	0	0	0	0	0	0	0		
GREENVILLE 12	374	13	0	0	0	0	0	0	0	0	0	0	0		
GREENVILLE 13	340	13	0	0	0	0	0	0	0	0	0	0	0		
GREENVILLE 14	911	7	0	0	0	0	0	0	0	0	0	0	0		
GREENVILLE 15	0	0	443	9	0	0	0	0	0	0	0	0	0		
GREENVILLE 16	0	0	549	6	22	6	0	0	0	0	0	0	0		
GREENVILLE 17	0	0	604	2	0	0	0	0	0	0	0	0	0		
GREENVILLE 18	0	0	559	4	0	0	0	0	0	0	0	0	0		
GREENVILLE 19	0	0	286	28	0	0	0	0	0	0	0	0	0		
GREENVILLE 20	0	0	340	3	0	0	0	0	0	0	0	0	0		
GREENVILLE 21	0	0	631	9	0	0	0	0	0	0	0	0	0		
GREENVILLE 22	0	0	757	5	0	0	0	0	0	0	0	0	0		
GREENVILLE 23	1	0	585	8	0	0	0	0	0	0	0	0	0		
GREENVILLE 24	46	2	0	0	0	0	0	0	0	0	0	0	0		
GREENVILLE 25	0	0	0	0	0	0	0	0	0	0	0	0	0		
GREENVILLE 26	0	0	0	0	0	0	0	0	0	0	0	0	0		
GREENVILLE 27	0	0	0	0	0	0	0	0	0	0	0	0	0		
GREENVILLE 28	0	0	0	0	0	0	0	0	0	0	0	0	0		
JENNINGS MILL	0	0	0	0	0	0	0	0	0	0	0	0	0		
MARIDELL	0	0	0	0	0	0	0	0	0	0	0	0	0		
TIGERVILLE	0	0	0	0	0	0	0	0	0	0	0	0	0		
GOWENSVILLE	0	0	0	0	0	0	0	0	0	0	0	0	0		
PLEASANT HILL	0	0	0	0	0	0	0	0	0	0	0	0	0		
ONEAL	0	0	0	0	0	0	0	0	0	0	0	0	0		
SANDY FLAT	0	0	0	0	0	0	0	0	0	0	0	0	0		
MOUNTAIN VIEW	0	0	0	0	0	0	0	0	0	0	0	0	0		
SLATER MARIETTA	0	0	0	0	0	0	0	0	0	0	0	0	0		
EBENEZER	0	0	0	0	0	0	0	0	0	0	0	0	0		
TUBBS MOUNTAIN	0	0	0	0	0	0	0	0	0	0	0	0	0		
TRAVELERS REST	0	0	0	0	0	0	0	0	0	0	0	0	0		
PARIS MOUNTAIN	0	0	0	0	0	0	0	0	0	0	0	0	0		
PEBBLE CREEK	0	0	0	0	0	0	0	0	0	0	0	0	0		
FAIRVIEW	0	0	0	0	0	0	0	0	0	0	0	0	0		
FROHAWK	0	0	0	0	0	0	0	0	0	0	0	0	0		
ARMSTRONG	0	0	0	0	0	0	0	0	0	0	0	0	0		
FURMAN	0	0	0	0	0	0	0	0	0	0	0	0	0		
LEAMOOD	0	0	0	0	0	0	0	0	0	0	0	0	0		
PIEDMONT PARK	0	0	0	0	0	0	0	0	0	0	0	0	0		
EDWARDS FOREST	0	0	0	0	0	0	0	0	0	0	0	0	0		
GREER 1	0	0	0	0	0	0	0	0	0	0	0	0	0		
GREER 2	0	0	0	0	0	0	0	0	0	0	0	0	0		
GREER 3	0	0	0	0	0	0	0	0	0	0	0	0	0		
GREER 4	0	0	0	0	0	0	0	0	0	0	0	0	0		
TAYLORS	0	0	0	0	0	0	0	0	0	0	0	0	0		

PLEASANT GROVE	0	0	0	0	0	0	0	0	0	0	0	0	0	0
BROOKGLENN	0	0	0	0	0	0	0	0	0	0	0	0	0	0
WADE HAMPTON	0	0	0	0	0	0	0	0	0	0	0	0	0	0
WOODLAWN	0	0	0	0	0	0	0	0	0	0	0	0	0	0
WASHINGTON HTS	0	0	0	0	0	0	0	0	0	0	0	0	0	0
POINSETT	0	0	0	0	0	0	0	0	0	0	0	0	0	0
SULPHUR SPRINGS	0	0	0	0	0	0	0	0	0	0	0	0	0	0
SALUDA	0	0	0	0	0	0	0	0	0	0	0	0	0	0
BEREA	0	0	0	0	0	0	0	0	0	0	0	0	0	0
UNION BLEACHERY	0	0	0	0	0	0	0	0	0	0	0	0	0	0
PARK PLACE	0	0	0	0	0	0	0	0	0	0	0	0	0	0
MONAVIEW	0	0	0	0	0	0	0	0	0	0	0	0	0	0
WESTSIDE	0	0	0	0	0	0	0	461	267	9	0	0	0	0
MONAGHAN	0	0	0	0	0	0	0	110	31	1	0	0	0	0
ALEXANDER	0	0	0	0	0	0	0	249	117	3	0	0	0	0
CITY VIEW	0	0	0	0	0	0	0	105	76	3	0	0	0	0
WESTCLIFFE	0	0	0	0	0	0	0	409	144	3	0	0	0	0
TANGLEWOOD	0	0	0	0	0	0	0	495	237	6	0	0	0	0
WELCOME	0	0	0	0	507	200	5	0	0	0	0	0	0	0
BRANDON	119	0	0	0	0	0	0	249	105	2	0	0	0	0
DUNEAN	0	0	0	0	319	86	5	0	0	0	0	0	0	0
CHESTNUT HILLS	0	0	0	0	218	117	1	0	0	0	0	0	0	0
CAROLINA	0	0	0	0	313	37	3	0	0	0	0	0	0	0
SOUTHSIDE	0	0	0	0	621	101	0	0	0	0	0	0	0	0
PARAMOUNT	0	0	111	13	0	0	0	0	0	0	0	0	0	0
BOTANY WOODS	0	0	0	0	0	0	0	0	0	0	0	0	0	0
CHEROKEE	0	0	0	0	0	0	0	0	0	0	0	0	0	0
AVON	0	0	0	0	0	0	0	0	0	0	0	0	0	0
DEL NORTE	0	0	0	0	0	0	0	0	0	0	0	0	0	0
NORTHWOOD	0	0	0	0	0	0	0	0	0	0	0	0	0	0
WELLINGTON	0	0	0	0	0	0	0	0	0	0	0	0	0	0
LAKE FOREST	2	0	0	0	0	0	0	0	0	0	0	0	0	0
TIMBERLAKE	0	0	0	0	0	0	0	0	0	0	0	0	0	0
ROCK HILL	0	0	0	0	0	0	0	0	0	0	0	0	0	0
DEVENGER	0	0	0	0	0	0	0	0	0	0	0	0	0	0
BATESVILLE	0	0	0	0	0	0	0	0	0	0	0	0	0	0
MEADOWOOD	0	0	0	0	0	0	0	0	0	0	0	0	0	0
MERRIFIELD	0	0	0	0	0	0	0	0	0	0	0	0	0	0
MISSION	25	2	19	3	0	0	0	0	0	0	0	0	0	0
DOVE TREE	0	0	0	0	0	0	0	0	0	0	0	0	0	0
ROCKY CREEK	0	0	0	0	0	0	0	0	0	0	0	0	0	0
PLINEY	0	0	0	0	0	0	0	0	0	0	250	136	0	0
GILDER CREEK	0	0	0	0	0	0	0	0	0	0	311	509	0	0
GREENBRIAR	0	0	74	4	0	0	0	0	0	0	0	0	0	0
CONESTEE	0	0	0	0	0	0	0	0	0	0	0	0	0	0
MAULDIN 1	0	0	346	3	0	0	0	0	0	0	0	0	0	0
MAULDIN 2	0	0	0	0	0	0	0	0	0	0	0	0	0	0
MAULDIN 3	0	0	0	0	0	0	0	0	0	0	0	0	0	0
MAULDIN 4	0	0	0	0	0	0	0	0	0	0	0	0	0	0
DONALDSON	0	0	0	0	0	0	0	0	0	0	0	0	0	0
BELLE MEADE	0	0	0	0	534	64	5	0	0	0	0	0	0	0
GANTT	0	0	0	0	507	118	0	0	0	0	0	0	0	0
GROVE	0	0	0	0	332	136	2	0	0	0	0	0	0	0
REEDY FORK	0	0	0	0	0	0	0	0	0	0	0	0	0	0
STANDING SPRNGS	0	0	0	0	0	0	0	0	0	0	227	225	0	0
SIMPSONVILLE 1	0	0	0	0	0	0	0	0	0	0	379	253	0	0
SIMPSONVILLE 2	0	0	0	0	0	0	0	0	0	0	212	447	0	0
SIMPSONVILLE 3	0	0	0	0	0	0	0	0	0	0	387	303	0	0
HILLCREST	0	0	0	0	0	0	0	0	0	0	316	207	0	0
BRYSON	0	0	0	0	0	0	0	0	0	0	205	137	0	0
PIEDMONT	0	0	0	0	0	0	0	0	0	0	0	0	0	0
WARE PLACE	0	0	0	0	0	0	0	0	0	0	0	0	0	0
FORK SHOALS	0	0	0	0	0	0	0	0	0	0	6	0	0	0
HOPEWELL	0	0	0	0	0	0	2	0	0	0	260	196	1	0
DUNKLIN	0	0	0	0	0	0	0	0	0	0	0	0	0	0
FOUNTAIN INN	0	0	0	0	0	0	0	0	0	0	358	422	1	0
BARRIER FREE	0	0	0	0	0	0	0	0	0	0	0	0	0	0
ABSENTEE	24	2	169	1	38	14	0	16	9	0	33	24	0	0
COUNTY TOTALS	3,747	82	5,911	100	3,411	879	21	2,164	1,000	24	2,938	2,880	2	

GREENVILLE COUNTY
VOTES CAST IN GENERAL ELECTION
HELD IN SOUTH CAROLINA NOVEMBER 2, 1982

PRECINCTS	HOUSE OF REPRESENTATIVES DIST NO 028 (D) LEON RAMPEY	HOUSE OF REPRESENTATIVES DIST NO 028 (R) *TIM BRUST	HOUSE OF REPRESENTATIVES DIST NO 028 (W) MISC WRITE-INS	SOLICITOR DIST NO 013 (D) *WILLIAM B TRAXLER JR	SOLICITOR DIST NO 013 (W) MISC WRITE-INS	PROBATE JUDGE (D) *RALPH W DRAKE	PROBATE JUDGE (W) MISC WRITE-INS	COUNTY AUDITOR (D) *MARY JANE MCCARTER	COUNTY AUDITOR (W) MISC WRITE-INS	COUNTY TREASURER (D) *VIRGINIA T WHITMIRE	COUNTY TREASURER (W) MISC WRITE-INS
GREENVILLE 1	0	0	0	324	1	329	1	324	3	328	2
GREENVILLE 2	0	0	0	311	0	303	2	300	1	298	0
GREENVILLE 3	0	0	0	506	7	506	4	507	3	496	3
GREENVILLE 4	0	0	0	471	3	468	4	462	4	463	4
GREENVILLE 5	0	0	0	329	2	313	0	307	2	309	0
GREENVILLE 6	0	0	0	252	0	249	2	249	0	249	1
GREENVILLE 7	0	0	0	235	1	237	1	237	2	234	1
GREENVILLE 8	0	0	0	332	0	330	2	326	2	328	1
GREENVILLE 9	0	0	0	401	2	403	5	393	5	400	1
GREENVILLE 10	0	0	0	157	3	147	1	144	0	145	1
GREENVILLE 11	0	0	0	360	0	354	6	349	2	351	2
GREENVILLE 12	0	0	0	455	3	433	10	429	5	428	5
GREENVILLE 13	0	0	0	360	4	353	16	345	3	349	5
GREENVILLE 14	0	0	0	883	8	886	3	887	5	880	5
GREENVILLE 15	0	0	0	562	5	566	7	563	7	557	5
GREENVILLE 16	0	0	0	605	6	612	2	595	2	593	5
GREENVILLE 17	0	0	0	578	3	561	6	550	6	553	5
GREENVILLE 18	0	0	0	521	2	510	6	503	1	507	5
GREENVILLE 19	0	0	0	569	1	568	2	565	2	557	3
GREENVILLE 20	0	0	0	337	1	323	2	320	2	321	1
GREENVILLE 21	0	0	0	624	3	616	2	610	2	606	4
GREENVILLE 22	0	0	0	731	2	711	4	694	2	691	3
GREENVILLE 23	0	0	0	559	4	539	9	534	4	535	3
GREENVILLE 24	0	0	0	69	0	63	0	64	0	64	0
GREENVILLE 25	0	0	0	444	2	439	5	439	4	437	4
GREENVILLE 26	0	0	0	351	4	352	4	351	2	345	5
GREENVILLE 27	0	0	0	502	5	480	4	481	5	473	4
GREENVILLE 28	0	0	0	535	4	515	3	505	2	503	5
JENNINGS MILL	0	0	0	119	3	123	1	120	2	124	2
MARIDELL	0	0	0	316	4	315	4	313	3	316	3
TIGERVILLE	0	0	0	241	3	247	4	245	2	244	4
GOWENSVILLE	0	0	0	212	2	213	4	214	3	216	3
PLEASANT HILL	0	0	0	336	2	339	4	337	1	333	1
ONEAL	0	0	0	410	4	412	4	407	3	404	10
SANDY FLAT	0	0	0	429	2	433	4	432	2	428	1
MOUNTAIN VIEW	0	0	0	315	2	322	4	318	3	321	3
SLATER MARIETTA	0	0	0	697	11	692	10	683	14	690	9
EBENEZER	0	0	0	330	2	321	7	323	4	324	7
TUBBS MOUNTAIN	0	0	0	549	5	550	8	548	4	552	7
TRAVELERS REST	0	0	0	612	6	609	8	600	7	607	6
PARIS MOUNTAIN	0	0	0	249	0	247	2	245	2	247	2
PEBBLE CREEK	0	0	0	525	6	508	10	515	9	510	6
FAIRVIEW	0	0	0	578	6	564	6	567	6	565	6
FROHAWK	0	0	0	726	6	733	6	729	6	729	6
ARMSTRONG	0	0	0	312	2	311	4	306	4	312	3
FURMAN	0	0	0	609	8	606	8	605	7	601	6
LEAWOOD	0	0	0	647	7	651	8	651	4	647	5
PIEDMONT PARK	0	0	0	657	7	654	8	658	5	653	6
EDWARDS FOREST	0	0	0	492	4	497	5	495	3	488	5
GREER 1	0	0	0	217	3	215	3	216	2	215	3
GREER 2	0	0	0	249	2	249	3	248	0	248	2
GREER 3	0	0	0	370	4	376	3	371	3	371	4
GREER 4	0	0	0	485	3	484	2	484	4	481	5
TAYLORS	0	0	0	473	3	476	2	475	4	471	5

PLEASANT GROVE	0	0	0	753	4	748	3	747	6	738	4	
BROOKGLENN	0	0	0	825	4	823	6	821	5	817	9	
WADE HAMPTON	0	0	0	263	6	258	7	260	6	258	5	
WOODLAWN	0	0	0	541	11	529	15	531	13	522	13	
WASHINGTON HTS	0	0	0	480	4	481	4	477	5	479	5	
POINSETT	0	0	0	542	7	543	10	548	8	544	7	
SULPHUR SPRINGS	0	0	0	627	6	634	4	627	6	627	2	
SALUDA	0	0	0	467	8	473	8	469	5	465	5	
BEREA	0	0	0	445	7	457	3	453	1	448	3	
UNION BLEACHERY	0	0	0	219	3	227	4	224	4	226	2	
PARK PLACE	0	0	0	496	6	510	6	501	9	501	9	
MONAVIEW	0	0	0	552	4	554	5	547	6	549	6	
WESTSIDE	0	0	0	720	12	731	10	720	14	721	13	
MONAGHAN	0	0	0	137	1	139	1	137	2	137	0	
ALEXANDER	0	0	0	358	4	359	7	361	3	365	3	
CITY VIEW	0	0	0	167	2	168	4	168	6	171	3	
WESTCLIFFE	0	0	0	533	4	543	3	531	7	538	5	
TANGLEWOOD	0	0	0	704	11	711	11	702	13	703	11	
WELCOME	0	0	0	700	5	703	4	699	7	703	4	
BRANDON	0	0	0	473	7	469	10	466	7	471	9	
DUNEAN	0	0	0	395	3	405	7	398	6	400	7	
CHESTNUT HILLS	0	0	0	330	3	332	3	332	4	330	3	
CAROLINA	0	0	0	345	2	349	3	348	4	344	3	
SOUTHSIDE	0	0	0	717	2	708	3	707	2	700	4	
PARAMOUNT	0	0	0	422	7	426	6	430	5	426	4	
BOTANY WOODS	0	0	0	613	10	632	9	608	11	611	9	
CHEROKEE	0	0	0	436	2	437	6	427	8	427	5	
AVON	0	0	0	490	4	481	2	476	5	478	5	
DEL NORTE	0	0	0	696	1	678	3	675	1	675	1	
NORTHWOOD	0	0	0	510	1	502	3	504	8	496	1	
WELLINGTON	0	0	0	530	5	522	4	511	4	507	3	
LAKE FOREST	0	0	0	536	4	539	5	540	3	534	5	
TIMBERLAKE	0	0	0	629	3	618	6	614	3	611	5	
ROCK HILL	0	0	0	555	1	552	1	547	3	545	2	
DEVENGER	0	0	0	445	3	431	3	436	3	427	4	
BATESVILLE	0	0	0	531	1	500	5	515	4	503	3	
MEADOWOOD	0	0	0	322	1	317	3	315	2	314	2	
MERRIFIELD	0	0	0	422	4	419	4	419	2	417	4	
MISSION	0	0	0	348	2	344	5	339	5	337	6	
DOVE TREE	0	0	0	330	5	311	3	314	2	313	2	
ROCKY CREEK	0	0	0	435	7	437	6	436	5	432	7	
PLINEY	0	0	0	341	1	339	0	341	0	336	0	
GILDER CREEK	0	0	0	639	6	627	7	623	8	625	9	
GREENBRIAR	92	210	0	465	1	458	3	456	3	461	1	
CONESTEE	271	307	0	487	10	467	4	478	10	481	1	
MAULDIN 1	0	0	0	337	1	332	5	331	3	324	4	
MAULDIN 2	0	0	0	466	1	458	1	455	1	455	1	
MAULDIN 3	223	376	0	522	5	510	6	512	1	508	8	
MAULDIN 4	264	499	0	813	6	799	5	792	8	794	8	
DONALDSON	297	261	2	480	4	481	4	471	3	471	3	
BELLE MEADE	0	0	0	584	2	591	6	592	6	585	5	
GANTT	0	0	0	602	6	607	3	604	8	602	8	
GROVE	0	0	0	451	6	462	3	458	4	453	3	
REEDY FORK	455	277	0	685	4	690	4	687	5	677	3	
STANDING SPRINGS	0	0	0	378	2	378	5	376	3	371	5	
SIMPSONVILLE 1	0	0	0	559	5	555	4	559	4	552	5	
SIMPSONVILLE 2	0	0	0	534	6	531	7	530	9	530	6	
SIMPSONVILLE 3	0	0	0	566	5	563	6	573	6	566	6	
HILLCREST	0	0	0	456	3	458	3	457	5	456	2	
BRYSON	0	0	0	296	3	286	3	287	3	288	2	
PIEDMONT	270	262	0	483	6	488	5	490	4	487	4	
WARE PLACE	312	268	1	509	5	509	4	509	3	508	4	
FORK SHOALS	162	106	0	235	2	237	0	236	1	236	0	
HOPEWELL	0	0	0	405	0	403	2	406	1	400	1	
DUNKLIN	169	195	1	329	3	334	2	331	4	332	3	
FOUNTAIN INN	0	0	0	676	4	680	4	686	1	673	5	
BARRIER FREE	0	0	0	0	0	0	0	0	0	0	0	
ABSENTEE	30	44	0	800	5	784	4	775	6	765	4	
COUNTY TOTALS	2,549	3,005	4	56,655	480	56,355	512	56,041	536	55,838	517	

GREENVILLE COUNTY
VOTES CAST IN GENERAL ELECTION
HELD IN SOUTH CAROLINA NOVEMBER 2, 1982

PRECINCTS	COUNTY COUNCIL																				
	DIST NO 017			DIST NO 018			DIST NO 019			DIST NO 023		DIST NO 026									
	(D) * MANN BATSON	(R) GENE CUNNINGHAM	(W) MISC WRITE-INS	(D) * LARRY JAMES	(R) DAN FISHNER	(W) MISC WRITE-INS	(D) * SALLY CRUMLEY	(R) MIKE FAIR	(W) MISC WRITE-INS	(D) * JOHNNIE M SMITH	(W) MISC WRITE-INS	(D) * JAMES B ARROWOOD	(R) TIM BRASHIER	(W) MISC WRITE-INS							
GREENVILLE 1	0	0	0	0	0	0	0	0	0	0	0	0	0	0							
GREENVILLE 2	0	0	0	0	0	0	0	0	0	0	0	0	0	0							
GREENVILLE 3	0	0	0	0	0	0	0	0	0	454	69	0	0	0							
GREENVILLE 4	0	0	0	0	0	0	0	0	0	293	90	0	0	0							
GREENVILLE 5	0	0	0	0	0	0	0	0	0	261	15	0	0	0							
GREENVILLE 6	0	0	0	0	0	0	0	0	0	158	25	72	13	0							
GREENVILLE 7	0	0	0	0	0	0	0	0	0	327	20	0	0	0							
GREENVILLE 8	0	0	0	0	0	0	0	0	0	401	55	0	0	0							
GREENVILLE 9	0	0	0	0	0	0	0	0	0	137	57	0	0	0							
GREENVILLE 10	0	0	0	0	0	0	0	0	0	0	0	0	0	0							
GREENVILLE 11	0	0	0	0	0	0	0	0	0	407	70	0	0	0							
GREENVILLE 12	0	0	0	0	0	0	0	0	0	356	60	0	0	0							
GREENVILLE 13	0	0	0	0	0	0	0	0	0	916	0	0	0	0							
GREENVILLE 14	0	0	0	0	0	0	0	0	0	0	0	0	0	0							
GREENVILLE 15	0	0	0	0	0	0	0	0	0	0	0	0	0	0							
GREENVILLE 16	0	0	0	0	0	0	0	0	0	0	0	0	0	0							
GREENVILLE 17	0	0	0	0	0	0	0	0	0	0	0	0	0	0							
GREENVILLE 18	0	0	0	0	0	0	0	0	0	0	0	0	0	0							
GREENVILLE 19	0	0	0	0	0	0	0	0	0	0	0	0	0	0							
GREENVILLE 20	0	0	0	0	0	0	0	0	0	0	0	0	0	0							
GREENVILLE 21	0	0	0	0	0	0	0	0	0	0	0	0	0	0							
GREENVILLE 22	0	0	0	0	0	0	0	0	0	0	0	0	0	0							
GREENVILLE 23	0	0	0	0	0	0	0	0	0	54	0	0	0	0							
GREENVILLE 24	0	0	0	0	0	0	0	0	0	0	0	0	0	0							
GREENVILLE 25	0	0	0	0	0	0	0	0	0	0	0	0	0	0							
GREENVILLE 26	0	0	0	0	0	0	0	0	0	0	0	0	0	0							
GREENVILLE 27	0	0	0	0	0	0	0	0	0	0	0	0	0	0							
GREENVILLE 28	0	0	0	0	0	0	0	0	0	0	0	0	0	0							
JENNINGS MILL	92	59	0	0	0	0	0	0	0	0	0	0	0	0							
MARTOELL	249	106	0	0	0	0	0	0	0	0	0	0	0	0							
TIGERVILLE	194	103	0	0	0	0	0	0	0	0	0	0	0	0							
GOWENSVILLE	136	145	0	0	0	0	0	0	0	0	0	0	0	0							
PLEASANT HILL	0	0	0	256	121	1	0	0	0	0	0	0	0	0							
ONEAL	0	0	0	317	145	0	0	0	0	0	0	0	0	0							
SANDY FLAT	300	198	0	0	0	0	0	0	0	0	0	0	0	0							
MOUNTAIN VIEW	249	111	0	0	0	0	0	0	0	0	0	0	0	0							
SLATER MARIETTA	315	259	2	0	0	0	0	0	0	0	0	0	0	0							
EBENEZER	200	164	0	0	0	0	0	0	0	0	0	0	0	0							
TUBBS MOUNTAIN	341	305	2	0	0	0	0	0	0	0	0	0	0	0							
TRAVELERS REST	415	266	1	0	0	0	0	0	0	0	0	0	0	0							
PARIS MOUNTAIN	81	220	0	0	0	0	0	0	0	0	0	0	0	0							
PEBBLE CREEK	0	0	0	0	0	0	0	0	0	0	0	0	0	0							
FAIRVIEW	0	0	0	394	283	3	0	0	0	0	0	0	0	0							
FROHAWK	0	0	0	568	234	1	0	0	0	0	0	0	0	0							
ARMSTRONG	0	0	0	0	0	0	168	174	1	0	0	0	0	0							
FURMAN	0	0	0	0	0	0	260	440	1	0	0	0	0	0							
LEAWOOD	0	0	0	0	0	0	0	0	0	0	0	0	0	0							
PIEDMONT PARK	0	0	0	0	0	0	0	0	0	0	0	0	0	0							
EDWARDS FOREST	0	0	0	0	0	0	0	0	0	0	0	0	0	0							
GREER 1	0	0	0	192	45	0	0	0	0	0	0	0	0	0							
GREER 2	0	0	0	210	64	2	0	0	0	0	0	0	0	0							
GREER 3	0	0	0	364	52	0	0	0	0	0	0	0	0	0							
GREER 4	3	0	0	433	89	1	0	0	0	0	0	0	0	0							
TAYLORS	0	0	0	289	275	1	0	0	0	0	0	0	0	0							

PLEASANT GROVE	0	0	0	537	308	0	0	0	0	0	0	0	0	0	0	0
BROOKGLENN	0	0	0	0	0	0	0	0	0	0	0	0	0	0	0	0
WADE HAMPTON	0	0	0	0	0	0	0	0	0	0	0	0	0	0	0	0
WOODLAWN	0	0	0	0	0	0	0	0	0	0	0	0	0	0	0	0
WASHINGTON HTS	0	0	0	0	0	0	0	0	0	0	0	0	0	0	0	0
POINSETT	0	0	0	0	0	0	0	0	0	0	0	0	0	0	0	0
SULPHUR SPRINGS	0	0	0	0	0	0	401	343	2	0	0	0	0	0	0	0
SALUDA	0	0	0	0	0	0	304	221	0	0	0	0	0	0	0	0
BEREA	0	0	0	0	0	0	288	230	1	0	0	0	0	0	0	0
UNION BLEACHERY	0	0	0	0	0	0	119	131	2	0	0	0	0	0	0	0
PARK PLACE	0	0	0	0	0	0	303	271	4	0	0	0	0	0	0	0
MONAVIEW	0	0	0	0	0	0	259	217	1	0	0	0	77	53	1	0
WESTSIDE	0	0	0	0	0	0	0	0	0	0	0	0	349	410	6	0
MONAGHAN	0	0	0	0	0	0	0	0	0	0	0	0	103	41	0	0
ALEXANDER	0	0	0	0	0	0	0	0	0	0	0	0	272	102	1	0
CITY VIEW	0	0	0	0	0	0	0	0	0	0	0	0	115	73	1	0
WESTCLIFFE	0	0	0	0	0	0	0	0	0	0	0	0	261	318	1	0
TANGLEWOOD	0	0	0	0	0	0	0	0	0	0	0	0	420	345	0	0
WELCOME	0	0	0	0	0	0	0	0	0	0	0	0	0	0	0	0
BRANDON	0	0	0	0	0	0	0	0	0	0	0	0	264	106	1	0
DUNEAN	0	0	0	0	0	0	0	0	0	0	0	0	0	0	0	0
CHESTNUT HILLS	0	0	0	0	0	0	0	0	0	0	0	0	0	0	0	0
CAROLINA	0	0	0	0	0	0	0	0	0	0	0	0	0	0	0	0
SOUTHSIDE	0	0	0	0	0	0	0	0	0	0	0	0	0	0	0	0
PARAMOUNT	0	0	0	0	0	0	0	0	0	0	0	0	0	0	0	0
BOTANY WOODS	0	0	0	0	0	0	0	0	0	0	0	0	0	0	0	0
CHEROKEE	0	0	0	0	0	0	0	0	0	0	0	0	0	0	0	0
AVON	0	0	0	0	0	0	0	0	0	0	0	0	0	0	0	0
DEL NORTE	0	0	0	0	0	0	0	0	0	0	0	0	0	0	0	0
NORTHWOOD	0	0	0	0	0	0	0	0	0	0	0	0	0	0	0	0
WELLINGTON	0	0	0	0	0	0	0	0	0	0	0	0	0	0	0	0
LAKE FOREST	0	0	0	0	0	0	0	0	0	2	0	0	0	0	0	0
TIMBERLAKE	0	0	0	0	0	0	0	0	0	0	0	0	0	0	0	0
ROCK HILL	0	0	0	0	0	0	0	0	0	0	0	0	0	0	0	0
DEVENGER	0	0	0	0	0	0	0	0	0	0	0	0	0	0	0	0
BATESVILLE	0	0	0	0	0	0	0	0	0	0	0	0	0	0	0	0
MEADOWOOD	0	0	0	0	0	0	0	0	0	0	0	0	0	0	0	0
MERRIFIELD	0	0	0	0	0	0	0	0	0	0	0	0	0	0	0	0
MISSION	0	0	0	0	0	0	0	0	0	23	5	0	0	0	0	0
DOVE TREE	0	0	0	0	0	0	0	0	0	0	0	0	0	0	0	0
ROCKY CREEK	0	0	0	0	0	0	0	0	0	0	0	0	0	0	0	0
PLINEY	0	0	0	0	0	0	0	0	0	0	0	0	0	0	0	0
GILDER CREEK	0	0	0	0	0	0	0	0	0	0	0	0	0	0	0	0
GREENBRIAR	0	0	0	0	0	0	0	0	0	0	0	0	0	0	0	0
CONESTEE	0	0	0	0	0	0	0	0	0	0	0	0	0	0	0	0
MAULDIN 1	0	0	0	0	0	0	0	0	0	0	0	0	0	0	0	0
MAULDIN 2	0	0	0	0	0	0	0	0	0	0	0	0	0	0	0	0
MAULDIN 3	0	0	0	0	0	0	0	0	0	0	0	0	0	0	0	0
MAULDIN 4	0	0	0	0	0	0	0	0	0	0	0	0	0	0	0	0
DONALDSON	0	0	0	0	0	0	0	0	0	0	0	0	0	0	0	0
BELLE MEADE	0	0	0	0	0	0	0	0	0	0	0	0	0	0	0	0
GANTT	0	0	0	0	0	0	0	0	0	0	0	0	0	0	0	0
GROVE	0	0	0	0	0	0	0	0	0	0	0	0	0	0	0	0
REEDY FORK	0	0	0	0	0	0	0	0	0	0	0	0	0	0	0	0
STANDING SPRNGS	0	0	0	0	0	0	0	0	0	0	0	0	0	0	0	0
SIMPSONVILLE 1	0	0	0	0	0	0	0	0	0	0	0	0	0	0	0	0
SIMPSONVILLE 2	0	0	0	0	0	0	0	0	0	0	0	0	0	0	0	0
SIMPSONVILLE 3	0	0	0	0	0	0	0	0	0	0	0	0	0	0	0	0
HILLCREST	0	0	0	0	0	0	0	0	0	0	0	0	0	0	0	0
BRYSON	0	0	0	0	0	0	0	0	0	0	0	0	0	0	0	0
PIEDMONT	0	0	0	0	0	0	0	0	0	0	0	0	0	0	0	0
MARE PLACE	0	0	0	0	0	0	0	0	0	0	0	0	0	0	0	0
FORK SHOALS	0	0	0	0	0	0	0	0	0	0	0	0	0	0	0	0
HOPEWELL	0	0	0	0	0	0	0	0	0	0	0	0	0	0	0	0
DUNKLIN	0	0	0	0	0	0	0	0	0	0	0	0	0	0	0	0
FOUNTAIN INN	0	0	0	0	0	0	0	0	0	0	0	0	0	0	0	0
BARRIER FREE	0	0	0	0	0	0	0	0	0	0	0	0	0	0	0	0
ABSENTEE	36	32	0	25	16	0	23	36	0	27	0	14	12	0		
COUNTY TOTALS	2,808	1,960	7	3,585	1,632	8	2,125	2,063	12	3,816	44	1,967	1,473	11		

GREENVILLE COUNTY
VOTES CAST IN GENERAL ELECTION
HELD IN SOUTH CAROLINA NOVEMBER 2, 1982

PRECINCTS	COUNTY COUNCIL DIST NO 028 (D) * W B BENNETT	(R) JAMES A BRUORTON	(W) MISC WRITE-INS
GREENVILLE 1	0	0	0
GREENVILLE 2	0	0	0
GREENVILLE 3	0	0	0
GREENVILLE 4	0	0	0
GREENVILLE 5	0	0	0
GREENVILLE 6	0	0	0
GREENVILLE 7	0	0	0
GREENVILLE 8	0	0	0
GREENVILLE 9	0	0	0
GREENVILLE 10	0	0	0
GREENVILLE 11	0	0	0
GREENVILLE 12	0	0	0
GREENVILLE 13	0	0	0
GREENVILLE 14	0	0	0
GREENVILLE 15	0	0	0
GREENVILLE 16	0	0	0
GREENVILLE 17	0	0	0
GREENVILLE 18	0	0	0
GREENVILLE 19	0	0	0
GREENVILLE 20	0	0	0
GREENVILLE 21	0	0	0
GREENVILLE 22	0	0	0
GREENVILLE 23	0	0	0
GREENVILLE 24	0	0	0
GREENVILLE 25	0	0	0
GREENVILLE 26	0	0	0
GREENVILLE 27	0	0	0
GREENVILLE 28	0	0	0
JENNINGS MILL	0	0	0
MARIDELL	0	0	0
TIGERVILLE	0	0	0
GOWENSVILLE	0	0	0
PLEASANT HILL	0	0	0
ONEAL	0	0	0
SANDY FLAT	0	0	0
MOUNTAIN VIEW	0	0	0
SLATER MARIETTA	0	0	0
EBENEZER	0	0	0
TUBBS MOUNTAIN	0	0	0
TRAVELERS REST	0	0	0
PARIS MOUNTAIN	0	0	0
PEBBLE CREEK	0	0	0
FAIRVIEW	0	0	0
PROMANK	0	0	0
ARMSTRONG	0	0	0
FURMAN	0	0	0
LEAWOOD	0	0	0
PIEDMONT PARK	0	0	0
EDWARDS FOREST	0	0	0
GREER 1	0	0	0
GREER 2	0	0	0
GREER 3	0	0	0
GREER 4	0	0	0
TAYLORS	0	0	0

PLEASANT GROVE	0	0	0
BROOKGLENN	0	0	0
WADE HAMPTON	0	0	0
WOODLAWN	0	0	0
WASHINGTON HTS	0	0	0
POINSETT	0	0	0
SULPHUR SPRINGS	0	0	0
SALUDA	0	0	0
BEREA	0	0	0
UNION BLEACHERY	0	0	0
PARK PLACE	0	0	0
MONAVIEW	0	0	0
WESTSIDE	0	0	0
MONAGHAN	0	0	0
ALEXANDER	0	0	0
CITY VIEW	0	0	0
WESTCLIFFE	0	0	0
TANGLEWOOD	0	0	0
WELCOME	0	0	0
BRANDON	0	0	0
DUNEAN	0	0	0
CHESTNUT HILLS	0	0	0
CAROLINA	0	0	0
SOUTHSIDE	0	0	0
PARAMOUNT	0	0	0
BOTANY WOODS	0	0	0
CHEROKEE	0	0	0
AVON	0	0	0
DEL NORTE	0	0	0
NORTHWOOD	0	0	0
WELLINGTON	0	0	0
LAKE FOREST	0	0	0
TIMBERLAKE	0	0	0
ROCK HILL	0	0	0
DEVENGER	0	0	0
BATESVILLE	0	0	0
MEADOWOOD	0	0	0
MERRIFIELD	0	0	0
MISSION	0	0	0
DOVE TREE	0	0	0
ROCKY CREEK	0	0	0
PLINEY	0	0	0
GILDER CREEK	0	0	0
GREENBRIAR	128	162	0
CONESTEE	261	268	0
MAULDIN 1	0	0	0
MAULDIN 2	0	0	0
MAULDIN 3	245	358	0
MAULDIN 4	205	471	0
DONALDSON	325	232	0
BELLE MEADE	0	0	0
GANTT	0	0	0
GROVE	0	0	0
REEDY FORK	490	250	0
STANDING SPRINGS	0	0	0
SIMPSONVILLE 1	0	0	0
SIMPSONVILLE 2	0	0	0
SIMPSONVILLE 3	0	0	0
HILLCREST	0	0	0
BRYSON	0	0	0
PIEDMONT	312	216	0
MAPLE PLACE	315	341	2
FORK SHOALS	166	98	1
HOPEWELL	0	0	0
DUNKLIN	199	163	2
FOUNTAIN INN	0	0	0
BARRIER FREE	0	0	0
ABSENTEE	33	40	0
COUNTY TOTALS	2,788	2,736	5

GREENVILLE COUNTY
VOTES CAST IN GENERAL ELECTION
HELD IN SOUTH CAROLINA NOVEMBER 2, 1982

PRECINCTS	SCHOOL TRUSTEE																	
	DIST NO 018				DIST NO 020				DIST NO 022			DIST NO 024						
	(N) * MARGARET G BURCH	(N) DAN P LEACH	(N) N EVANS KELLOCK JR	(W) MISC WRITE-INS	(N) EDWARD F ALSTON JR	(N) * RICHARD M PACE	(N) BROOKS PREACHER	(W) MISC WRITE-INS	(N) JACK E BUTRAM	(N) * BOB DILLON	(W) MISC WRITE-INS	(N) * DONALD G KILGORE JR	(N) ALEX KINLAW JR	(W) MISC WRITE-INS				
GREENVILLE 1	0	0	0	0	0	0	0	0	73	276	0	0	0	0				
GREENVILLE 2	0	0	0	0	0	0	0	0	55	232	1	0	0	0				
GREENVILLE 3	0	0	0	0	0	0	0	0	93	433	0	0	0	0				
GREENVILLE 4	0	0	0	0	0	0	0	0	0	0	0	0	0	0				
GREENVILLE 5	0	0	0	0	0	0	0	0	0	0	0	0	0	0				
GREENVILLE 6	0	0	0	0	0	0	0	0	0	0	0	0	0	0				
GREENVILLE 7	0	0	0	0	0	0	0	0	0	0	0	0	0	0				
GREENVILLE 8	0	0	0	0	0	0	0	0	0	0	0	0	0	0				
GREENVILLE 9	0	0	0	0	0	0	0	0	0	0	0	0	0	0				
GREENVILLE 10	0	0	0	0	0	0	0	0	0	0	0	0	0	0				
GREENVILLE 11	0	0	0	0	0	0	0	0	0	0	0	237	91	0				
GREENVILLE 12	0	0	0	0	0	0	0	0	0	0	0	0	0	0				
GREENVILLE 13	0	0	0	0	0	0	0	0	0	0	0	383	135	0				
GREENVILLE 14	0	0	0	0	0	0	0	0	0	0	0	411	119	0				
GREENVILLE 15	0	0	0	0	0	0	0	0	0	0	0	441	126	0				
GREENVILLE 16	0	0	0	0	0	0	0	0	0	0	0	404	111	0				
GREENVILLE 17	0	0	0	0	0	0	0	0	0	0	0	266	255	0				
GREENVILLE 18	0	0	0	0	0	0	0	0	0	0	0	268	53	0				
GREENVILLE 19	0	0	0	0	0	0	0	0	0	0	0	449	139	0				
GREENVILLE 20	0	0	0	0	0	0	0	0	0	0	0	570	157	0				
GREENVILLE 21	0	0	0	0	0	0	0	0	0	0	0	459	106	0				
GREENVILLE 22	0	0	0	0	0	0	0	0	0	0	0	0	0	0				
GREENVILLE 23	0	0	0	0	0	0	0	0	0	1	0	0	0	0				
GREENVILLE 24	0	0	0	0	0	0	0	0	135	300	1	0	0	0				
GREENVILLE 25	0	0	0	0	0	0	0	0	182	215	4	0	0	0				
GREENVILLE 26	0	0	0	0	0	0	0	0	447	268	3	0	0	0				
GREENVILLE 27	0	0	0	0	0	0	0	0	272	403	1	0	0	0				
GREENVILLE 28	0	0	0	0	0	0	0	0	0	0	0	0	0	0				
JENNINGS MILL	0	0	0	0	0	0	0	0	0	0	0	0	0	0				
MARIDELL	0	0	0	0	0	0	0	0	0	0	0	0	0	0				
TIGERVILLE	0	0	0	0	0	0	0	0	0	0	0	0	0	0				
GOWENSVILLE	0	0	0	0	0	0	0	0	0	0	0	0	0	0				
PLEASANT HILL	0	0	0	0	0	0	0	0	0	0	0	0	0	0				
ONEAL	0	0	0	0	0	0	0	0	0	0	0	0	0	0				
SANDY FLAT	0	0	0	0	0	0	0	0	0	0	0	0	0	0				
MOUNTAIN VIEW	0	0	0	0	0	0	0	0	0	0	0	0	0	0				
SLATER MARIETTA	0	0	0	0	0	0	0	0	0	0	0	0	0	0				
EBENEZER	0	0	0	0	0	0	0	0	0	0	0	0	0	0				
TUBBS MOUNTAIN	0	0	0	0	0	0	0	0	0	0	0	0	0	0				
TRAVELERS REST	0	0	0	0	0	0	0	0	0	0	0	0	0	0				
PARIS MOUNTAIN	0	0	0	0	0	0	0	0	0	0	0	0	0	0				
PEBBLE CREEK	0	0	0	0	177	287	81	1	0	0	0	0	0	0				
FAIRVIEW	294	126	100	0	0	0	0	0	0	0	0	0	0	0				
FROHAWK	479	110	159	1	0	0	0	0	0	0	0	0	0	0				
ARMSTRONG	0	0	0	0	0	0	0	0	0	0	0	0	0	0				
FURMAN	0	0	0	0	0	0	0	0	0	0	0	0	0	0				
LEAWOOD	0	0	0	0	149	421	46	4	0	0	0	0	0	0				
PIEDMONT PARK	0	0	0	0	210	332	89	1	0	0	0	0	0	0				
EDWARDS FOREST	0	0	0	0	145	280	69	0	0	0	0	0	0	0				
GREER 1	180	39	28	0	0	0	0	0	0	0	0	0	0	0				
GREER 2	156	33	55	0	0	0	0	0	0	0	0	0	0	0				
GREER 3	293	42	59	0	0	0	0	0	0	0	0	0	0	0				
GREER 4	356	43	106	0	0	0	0	0	0	0	0	0	0	0				
TAYLORS	275	100	87	1	0	0	0	0	3	0	0	0	0	0				

PLEASANT GROVE	517	157	97	0	0	0	0	0	0	0	0	0	0	0
BROOKGLENN	0	0	0	0	229	335	256	5	0	0	0	0	0	0
WADE HAMPTON	0	0	0	0	99	143	32	2	0	0	0	0	0	0
WOODLAWN	0	0	0	0	212	259	78	4	0	0	0	0	0	0
WASHINGTON HTS	0	0	0	0	66	106	32	1	0	0	0	0	0	0
POINSETT	0	0	0	0	127	341	53	2	0	0	0	0	0	0
SULPHUR SPRINGS	0	0	0	0	0	0	0	0	0	0	0	0	0	0
SALUDA	0	0	0	0	0	0	0	0	0	0	0	0	0	0
BEREA	0	0	0	0	0	0	0	0	0	0	0	0	0	0
UNION BLEACHERY	0	0	0	0	0	0	0	0	0	0	0	0	0	0
PARK PLACE	0	0	0	0	0	0	0	0	0	0	0	0	0	0
MONAVIEW	0	0	0	0	0	0	0	0	0	0	0	0	0	0
WESTSIDE	0	0	0	0	0	0	0	0	0	0	0	0	0	0
MONAGHAN	0	0	0	0	0	0	0	0	0	0	0	0	0	0
ALEXANDER	0	0	0	0	0	0	0	0	0	0	0	0	0	0
CITY VIEW	0	0	0	0	0	0	0	0	0	0	0	0	0	0
WESTCLIFFE	0	0	0	0	0	0	0	0	0	0	0	0	0	0
TANGLEWOOD	0	0	0	0	0	0	0	0	0	0	0	0	0	0
WELCOME	0	0	0	0	0	0	0	0	0	0	0	0	0	0
BRANDON	0	0	0	0	0	0	0	0	0	0	0	0	0	0
DUNEAN	0	0	0	0	0	0	0	0	0	0	0	0	0	0
CHESTNUT HILLS	0	0	0	0	0	0	0	0	0	0	0	0	0	0
CAROLINA	0	0	0	0	0	0	0	0	0	0	0	0	0	0
SOUTHSIDE	0	0	0	0	0	0	0	0	0	0	0	99	163	3
PARAMOUNT	0	0	0	0	0	0	0	0	142	511	2	0	0	0
BOTANY WOODS	0	0	0	0	0	0	0	0	151	292	4	0	0	0
CHEROKEE	0	0	0	0	0	0	0	0	0	0	0	0	0	0
AVON	0	0	0	0	0	0	0	0	0	0	0	0	0	0
DEL NORTE	0	0	0	0	0	0	0	0	0	0	0	0	0	0
NORTHWOOD	0	0	0	0	0	0	0	0	0	0	0	0	0	0
WELLINGTON	0	0	0	0	0	0	0	0	0	0	0	0	0	0
LAKE FOREST	0	0	0	0	0	0	0	0	129	401	2	0	0	0
TIMBERLAKE	0	0	0	0	0	0	0	0	200	500	1	0	0	0
ROCK HILL	0	0	0	0	0	0	0	0	0	0	0	0	0	0
DEVENGER	0	0	0	0	0	0	0	0	0	0	0	0	0	0
BATESVILLE	0	0	0	0	0	0	0	0	0	0	0	0	0	0
MEADOWOOD	0	0	0	0	0	0	0	0	0	0	0	0	0	0
MERRIFIELD	0	0	0	0	0	0	0	0	0	0	0	12	6	1
MISSION	0	0	0	0	0	0	0	0	0	0	0	0	0	0
DOVE TREE	0	0	0	0	0	0	0	0	0	0	0	0	0	0
ROCKY CREEK	0	0	0	0	0	0	0	0	0	0	0	0	0	0
PLINEY	0	0	0	0	0	0	0	0	0	0	0	0	0	0
GILDER CREEK	0	0	0	0	0	0	0	0	0	0	0	78	70	2
GREENBRIAR	0	0	0	0	0	0	0	0	0	0	0	0	0	0
CONESTEE	0	0	0	0	0	0	0	0	0	0	0	236	83	3
MAULDIN 1	0	0	0	0	0	0	0	0	0	0	0	0	0	0
MAULDIN 2	0	0	0	0	0	0	0	0	0	0	0	0	0	0
MAULDIN 3	0	0	0	0	0	0	0	0	0	0	0	0	0	0
MAULDIN 4	0	0	0	0	0	0	0	0	0	0	0	0	0	0
DONALDSON	0	0	0	0	0	0	0	0	0	0	0	0	0	0
BELLE MEADE	0	0	0	0	0	0	0	0	0	0	0	0	0	0
GANTT	0	0	0	0	0	0	0	0	0	0	0	0	0	0
GROVE	0	0	0	0	0	0	0	0	0	0	0	0	0	0
REEDY FORK	0	0	0	0	0	0	0	0	0	0	0	0	0	0
STANDING SPRINGS	0	0	0	0	0	0	0	0	0	0	0	0	0	0
SIMPSONVILLE 1	0	0	0	0	0	0	0	0	0	0	0	0	0	0
SIMPSONVILLE 2	0	0	0	0	0	0	0	0	0	0	0	0	0	0
SIMPSONVILLE 3	0	0	0	0	0	0	0	0	0	0	0	0	0	0
HILLCREST	0	0	0	0	0	0	0	0	0	0	0	0	0	0
BRYSON	0	0	0	0	0	0	0	0	0	0	0	0	0	0
PIEDMONT	0	0	0	0	0	0	0	0	0	0	0	0	0	0
WARE PLACE	0	0	0	0	0	0	0	0	0	0	0	0	0	0
FORK SHOALS	0	0	0	0	0	0	0	0	0	0	0	0	0	0
HOPEWELL	0	0	0	0	0	0	0	0	0	0	0	0	0	0
DUNKLIN	0	0	0	0	0	0	0	0	0	0	0	0	0	0
FOUNTAIN INN	0	0	0	0	0	0	0	0	0	0	0	0	0	0
BARRIER FREE	0	0	0	0	0	0	0	0	0	0	0	0	0	0
ABSENTEE	24	6	5	0	11	36	16	0	47	64	1	131	33	0
COUNTY TOTALS	2,574	637	696	3	1,425	2,540	752	23	1,946	3,896	20	4,624	1,627	33

GREENVILLE COUNTY
VOTES CAST IN GENERAL ELECTION
HELD IN SOUTH CAROLINA NOVEMBER 2, 1982

PRECINCTS	SCHOOL TRUSTEE DIST NC 026 (N) *TOM CHAPPELEAR	(N) ALBERT J LIEBERMAN	(W) MISC WRITE-INS	SCHOOL TRUSTEE DIST NC 028 (N) DON BAUN	(N) *ARTHUR S COX	(N) DAVID JAMES SCHULTZ	(W) MISC WRITE-INS	CO. SOIL WATER COMM. (P) *MAURICE B HENSON	(P) *JAMES R HUFF	(P) *NELL N NABERS	(W) MISC WRITE-INS
GREENVILLE 1	0	0	0	0	0	0	0	233	244	224	12
GREENVILLE 2	0	0	0	0	0	0	0	203	211	190	14
GREENVILLE 3	0	0	0	0	0	0	0	359	373	347	11
GREENVILLE 4	0	0	0	0	0	0	0	250	243	225	7
GREENVILLE 5	0	0	0	0	0	0	0	181	186	177	5
GREENVILLE 6	0	0	0	0	0	0	0	75	68	56	8
GREENVILLE 7	40	19	2	0	0	0	0	95	81	59	23
GREENVILLE 8	0	0	0	0	0	0	0	86	73	60	13
GREENVILLE 9	0	0	0	0	0	0	0	101	102	78	17
GREENVILLE 10	0	0	0	0	0	0	0	101	111	99	3
GREENVILLE 11	0	0	0	0	0	0	0	243	262	240	5
GREENVILLE 12	0	0	0	0	0	0	0	259	275	238	13
GREENVILLE 13	0	0	0	0	0	0	0	153	151	114	16
GREENVILLE 14	0	0	0	0	0	0	0	236	209	164	38
GREENVILLE 15	0	0	0	0	0	0	0	406	416	380	10
GREENVILLE 16	0	0	0	0	0	0	0	401	419	396	11
GREENVILLE 17	0	0	0	0	0	0	0	415	423	405	5
GREENVILLE 18	0	0	0	0	0	0	0	365	390	373	9
GREENVILLE 19	0	0	0	0	0	0	0	271	281	217	26
GREENVILLE 20	0	0	0	0	0	0	0	219	221	218	5
GREENVILLE 21	0	0	0	0	0	0	0	443	452	435	12
GREENVILLE 22	0	0	0	0	0	0	0	561	592	562	9
GREENVILLE 23	0	0	0	0	0	0	0	405	434	411	14
GREENVILLE 24	0	0	0	0	0	0	0	52	55	50	0
GREENVILLE 25	0	0	0	0	0	0	0	326	322	313	6
GREENVILLE 26	0	0	0	0	0	0	0	266	269	254	10
GREENVILLE 27	0	0	0	0	0	0	0	373	368	337	27
GREENVILLE 28	0	0	0	0	0	0	0	390	399	368	12
JENNINGS MILL	0	0	0	0	0	0	0	107	93	87	2
MARIDELL	0	0	0	0	0	0	0	221	194	166	15
TIGERVILLE	0	0	0	0	0	0	0	191	153	144	14
GOWENSVILLE	0	0	0	0	0	0	0	172	152	143	11
PLEASANT HILL	0	0	0	0	0	0	0	284	212	194	3
ONEAL	0	0	0	0	0	0	0	322	268	242	14
SANDY FLAT	0	0	0	0	0	0	0	315	284	263	14
MOUNTAIN VIEW	0	0	0	0	0	0	0	252	228	206	5
SLATER MARIETTA	0	0	0	0	0	0	0	551	477	423	21
EBENEZER	0	0	0	0	0	0	0	235	238	211	9
TUBBS MOUNTAIN	0	0	0	0	0	0	0	410	409	359	18
TRAVELERS REST	0	0	0	0	0	0	0	445	438	398	8
PARIS MOUNTAIN	0	0	0	0	0	0	0	187	202	189	3
PEBBLE CREEK	0	0	0	0	0	0	0	360	377	317	13
FAIRVIEW	0	0	0	0	0	0	0	365	353	307	16
FROHAWK	0	0	0	0	0	0	0	541	528	456	16
ARMSTRONG	0	0	0	0	0	0	0	244	250	225	11
FURMAN	0	0	0	0	0	0	0	457	474	446	18
LEAWOOD	0	0	0	0	0	0	0	429	428	395	13
PIEDMONT PARK	0	0	0	0	0	0	0	446	449	398	17
EDWARDS FOREST	0	0	0	0	0	0	0	353	359	320	17
GREER 1	0	0	0	0	0	0	0	109	101	86	5
GREER 2	0	0	0	0	0	0	0	161	144	114	9
GREER 3	0	0	0	0	0	0	0	261	236	204	10
GREER 4	0	0	0	0	0	0	0	356	321	281	8
TAYLORS	0	0	0	0	0	0	0	304	288	243	6

PLEASANT GROVE	0	0	0	0	0	0	0	378	519	469	7
BROOKGLENN	0	0	0	0	0	0	0	564	579	509	16
WADE HAMPTON	0	0	0	0	0	0	0	161	183	143	14
WOODLAWN	0	0	0	0	0	0	0	360	376	345	16
WASHINGTON HTS	0	0	0	0	0	0	0	115	123	93	9
POINSETT	0	0	0	0	0	0	0	328	375	304	19
SULPHUR SPRINGS	0	0	0	0	0	0	0	469	475	439	20
SALUDA	0	0	0	0	0	0	0	332	353	329	17
EEREA	0	0	0	0	0	0	0	313	335	302	30
UNION BLEACHERY	0	0	0	0	0	0	0	171	176	162	12
PARK PLACE	0	0	0	0	0	0	0	299	320	275	23
MONAVIEW	85	33	1	0	0	0	0	378	391	338	23
WESTSIDE	508	195	5	0	0	0	0	524	552	488	34
MONAGHAN	70	29	1	0	0	0	0	66	71	58	3
ALEXANDER	199	93	2	0	0	0	0	220	208	179	15
CITY VIEW	110	45	1	0	0	0	0	105	120	94	12
WESTCLIFFE	372	152	3	0	0	0	0	356	402	344	23
TANGLEWOOD	423	215	2	0	0	0	0	417	464	351	26
WELCOME	0	0	0	0	0	0	0	408	451	367	38
BRANDON	175	69	3	0	0	0	0	195	195	163	20
DUNEAN	0	0	0	0	0	0	0	207	219	179	21
CHESTNUT HILLS	0	0	0	0	0	0	0	204	230	193	14
CAROLINA	0	0	0	0	0	0	0	199	191	155	14
SOUTHSIDE	0	0	0	0	0	0	0	396	397	339	23
PARAMOUNT	0	0	0	0	0	0	0	108	106	76	17
BOTANY WOODS	0	0	0	0	0	0	0	464	483	465	21
CHEROKEE	0	0	0	0	0	0	0	317	330	297	17
AVON	0	0	0	0	0	0	0	347	373	334	11
DEL NORTE	0	0	0	0	0	0	0	546	554	535	12
NORTHWOOD	0	0	0	0	0	0	0	386	397	369	15
WELLINGTON	0	0	0	0	0	0	0	404	398	381	11
LAKE FOREST	0	0	0	0	0	0	0	397	405	387	12
TIMBERLAKE	0	0	0	0	0	0	0	482	511	477	4
ROCK HILL	0	0	0	0	0	0	0	420	455	412	3
DEVENGER	0	0	0	0	0	0	0	353	356	350	3
BATESVILLE	0	0	0	0	0	0	0	407	415	395	4
MEADOWOOD	0	0	0	0	0	0	0	261	270	259	3
MERRIFIELD	0	0	0	0	0	0	0	354	352	337	9
MISSION	0	0	0	0	0	0	0	268	276	251	7
DOVE TREE	0	0	0	0	0	0	0	235	253	233	5
ROCKY CREEK	0	0	0	0	0	0	0	315	329	294	24
PLINEY	0	0	0	0	0	0	0	228	226	212	0
GILDER CREEK	0	0	0	0	0	0	0	485	509	467	15
GREENBRIAR	0	0	0	68	142	36	0	270	279	227	19
CONESTEE	0	0	0	117	269	83	2	276	283	220	20
MAULDIN 1	0	0	0	0	0	0	0	244	245	222	9
MAULDIN 2	0	0	0	0	0	0	0	362	375	329	7
MAULDIN 3	0	0	0	112	315	67	2	341	339	298	6
MAULDIN 4	0	0	0	194	527	115	5	545	556	499	11
DONALDSON	0	0	0	167	139	89	2	255	260	200	24
BELLE MEADE	0	0	0	0	0	0	0	299	308	267	27
GANTT	0	0	0	0	0	0	0	262	258	214	34
GROVE	0	0	0	0	0	0	0	286	304	250	18
REEDY FORK	0	0	0	157	255	158	6	364	398	304	23
STANDING SPRINGS	0	0	0	0	0	0	0	277	291	247	13
SIMPSONVILLE 1	0	0	0	0	0	0	0	358	361	315	19
SIMPSONVILLE 2	0	0	0	0	0	0	0	395	419	378	14
SIMPSONVILLE 3	0	0	0	0	0	0	0	443	466	415	13
HILLCREST	0	0	0	0	0	0	0	334	330	297	16
BRYSON	0	0	0	0	0	0	0	201	198	181	6
PIEDMONT	0	0	0	53	105	244	3	292	310	265	17
WARE PLACE	0	0	0	136	211	99	3	278	315	253	16
FORK SHOALS	0	0	0	71	106	42	2	149	179	129	8
HOPEWELL	0	0	0	0	0	0	0	297	310	274	5
DUNKLIN	0	0	0	76	141	71	2	204	242	206	6
FOUNTAIN INN	0	0	0	0	0	0	0	445	467	408	22
BARRIER FREE	0	0	0	0	0	0	0	0	0	0	0
ABSENTEE	18	6	0	15	28	10	0	589	616	582	14
COUNTY TOTALS	2,000	856	20	1,168	2,258	994	27	37,481	38,076	33,936	1,618

GREENWOOD COUNTY
VOTES CAST IN GENERAL ELECTION
HELD IN SOUTH CAROLINA NOVEMBER 2, 1982

	GOVERNOR			LIEUTENANT GOVERNOR			SECRETARY OF STATE			STATE TREASURER		
PRECINCTS	(D) *DICK RILEY	(R) WILLIAM D WORKMAN JR	(W) MISC WRITE INS	(D) *MIKE DANIEL	(R) NORMA C RUSSELL	(W) MISC WRITE INS	(D) *JOHN T CAMPBELL	(L) JAN L CHAPMAN	(W) MISC WRITE INS	(D) *GRADY L PATTERSON JR	(L) THOMAS P WALDEN,JR	(W) MISC WRITE INS
GREENWOOD NO. 1	655	108	0	591	143	0	682	14	0	668	16	0
GREENWOOD NO. 2	639	55	0	620	69	0	641	18	0	640	17	0
GREENWOOD NO. 3	458	186	0	435	200	0	433	17	0	542	20	0
GREENWOOD NO. 4	574	261	0	535	296	0	692	37	0	676	37	0
GREENWOOD NO. 5	249	75	0	236	80	0	277	12	0	279	10	0
GREENWOOD NO. 6	428	112	0	413	123	0	461	22	0	469	20	0
GLENDALE	904	293	0	453	336	0	627	55	0	646	43	0
HARRIS	261	146	0	277	127	0	345	13	0	344	14	0
LACO	264	95	0	237	123	0	291	21	0	285	17	0
NINETY-SIX	519	184	0	503	193	0	597	34	0	599	33	0
NINETY-SIX MILL	294	80	0	290	82	0	322	13	0	316	14	0
WARE SHOALS	734	94	0	711	93	0	735	28	0	733	22	0
HODGES	256	59	0	234	68	0	265	3	0	264	14	0
COKESBURY	241	41	0	235	47	0	260	8	0	259	12	0
CORONACA	134	94	0	137	89	0	174	20	0	177	18	0
STONY POINT	60	24	0	61	24	0	70	6	0	69	4	0
CAMBRIDGE	47	16	0	42	20	0	57	4	0	57	3	0
OAK GROVE	21	20	0	20	20	0	33	1	0	32	2	0
CALLISON	51	15	0	45	20	0	59	2	0	57	3	0
KIRKSEY*S	62	21	0	58	23	0	70	5	0	68	5	0
TROY	34	22	0	34	21	0	42	7	0	47	1	0
BRADLEY	60	13	0	55	13	0	59	4	0	67	4	0
PHOENIX	97	32	0	85	39	0	105	7	0	109	4	0
EPWORTH	64	19	0	56	26	0	70	3	0	68	4	0
VERDERY	233	13	0	228	15	0	222	6	0	224	6	0
GREENWOOD MILL	208	39	0	199	46	0	210	9	0	211	6	0
NEW MARKET	203	44	0	192	55	0	226	7	0	227	6	0
EMERALD	249	85	0	238	93	0	282	25	0	285	17	0
BLAKEDALE	436	274	0	412	293	0	557	55	0	570	45	0
FAIRGROUND	535	242	0	490	272	0	612	42	0	627	33	0
RILEY	86	7	0	81	12	0	90	1	0	92	0	0
SHOALS JUNCTION	68	11	0	66	12	0	70	2	0	70	2	0
BARRIER FREE	0	0	0	0	0	0	0	0	0	0	0	0
ABSENTEE	99	31	0	97	32	0	104	8	0	109	5	0
COUNTY TOTALS	8,823	2,815	0	8,366	3,105	0	9,740	509	0	9,886	451	0

GREENWOOD COUNTY
VOTES CAST IN GENERAL ELECTION
HELD IN SOUTH CAROLINA NOVEMBER 2, 1982

PRECINCTS	ATTORNEY GENERAL (D) * TRAVIS MEDLOCK	ATTORNEY GENERAL (R) DONALD MYERS	ATTORNEY GENERAL (W) MISC WRITE INS	COMPTROLLER GENERAL (D) * EARLE E PERRIS JR	COMPTROLLER GENERAL (L) RICHARD WINCHELL	COMPTROLLER GENERAL (W) MISC WRITE INS	STATE SUPT. OF EDUCATION (D) * CHARLIE G WILLIAMS	STATE SUPT. OF EDUCATION (R) P T WILLIAMS	STATE SUPT. OF EDUCATION (W) MISC WRITE INS	ADJUTANT GENERAL (D) * ESTON MARCHANT	ADJUTANT GENERAL (R) JOSEPH E BROWN	ADJUTANT GENERAL (W) MISC WRITE INS
GREENWOOD NO. 1	606	133	0	654	19	0	637	92	0	628	97	0
GREENWOOD NO. 2	622	73	0	638	13	0	613	78	0	611	63	0
GREENWOOD NO. 3	423	219	0	537	30	0	496	123	0	471	155	0
GREENWOOD NO. 4	493	335	0	669	42	0	605	207	0	575	235	0
GREENWOOD NO. 5	230	83	0	276	14	0	273	38	0	259	49	0
GREENWOOD NO. 6	385	145	0	450	22	0	432	87	0	415	107	0
GLENDALE	517	246	0	627	44	0	545	160	0	517	182	0
FARRIS	258	144	0	332	16	0	297	94	0	285	108	0
LACO	215	131	0	285	17	0	258	97	0	247	95	0
NINETY-SIX	469	229	0	579	43	0	554	135	0	500	85	0
NINETY-SIX MILL	256	110	0	313	14	0	295	71	0	268	103	0
WARE SHOALS	685	112	0	731	20	0	735	59	0	717	74	0
HODGES	216	88	0	261	15	0	259	41	0	238	54	0
COKESBURY	231	51	0	252	11	0	239	42	0	240	36	0
CORONACA	118	106	0	169	24	0	157	62	0	150	75	0
STONY POINT	53	32	0	69	5	0	64	19	0	62	23	0
CAMBRIDGE	37	26	0	56	3	0	51	11	0	52	13	0
OAK GROVE	19	21	0	33	3	0	24	17	0	21	19	0
CALLISON	49	16	0	59	2	0	57	7	0	50	15	0
KIRKSEY'S	66	19	0	68	5	0	66	16	0	64	18	0
TROY	32	23	0	45	4	0	40	15	0	36	19	0
BRADLEY	54	14	0	63	2	0	57	13	0	55	13	0
PHOENIX	79	41	0	107	7	0	104	14	0	88	26	0
EPWORTH	55	26	0	69	4	0	68	10	0	62	17	0
VERDERY	221	20	0	225	5	0	212	31	0	217	29	0
GREENWOOD MILL	180	64	0	207	9	0	198	38	0	196	47	0
NEW MARKET	180	66	0	223	7	0	201	45	0	199	47	0
EMERALD	229	99	0	263	31	0	235	83	0	243	78	0
BLAKEDALE	380	324	0	551	54	0	502	181	0	469	214	0
FAIRGROUND	448	315	0	595	42	0	532	216	0	486	240	0
RILEY	84	9	0	91	1	0	91	2	0	88	5	0
SHOALS JUNCTION	62	17	0	87	3	0	71	7	0	66	20	0
BARRIER FREE	0	0	0	0	0	0	0	0	0	0	0	0
ABSENTEE	97	32	0	107	4	0	101	25	0	100	27	0
COUNTY TOTALS	8,049	3,369	0	9,671	540	0	9,066	2,136	0	8,675	2,474	0

GREENWOOD COUNTY
VOTES CAST IN GENERAL ELECTION
HELD IN SOUTH CAROLINA NOVEMBER 2, 1982

	COMM. OF AGRICULTURE			REP. IN CONGRESS		HOUSE OF REPRESENTATIVES				PROBATE JUDGE
				DIST NO 003		DIST NO 012	DIST NO 013	DIST NO 014		
PRECINCTS	(D) * LES TINDAL	(R) G BRYAN PATRICK	(W) MISC WRITE INS	(D) * BUTLER DERRICK	(L) GORDON T DAVIS	(D) * JENNINGS A MCABEE	(D) * THOMAS L JR HUGHSTON	(D) * MARION P CARNELL	(R) JOHN T NAVE	(D) * ROSEMARY M TRAKAS
GREENWOOD NO. 1	537	196	0	683	20	0	663	0	0	527
GREENWOOD NO. 2	587	94	0	660	15	0	454	0	0	481
GREENWOOD NO. 3	312	318	0	527	54	0	547	0	0	376
GREENWOOD NO. 4	406	420	0	682	54	0	250	219	335	628
GREENWOOD NO. 5	193	115	0	286	16	27	257	0	0	272
GREENWOOD NO. 6	332	189	0	469	26	10	467	0	0	444
GLENDALE	286	345	0	611	96	620	0	0	0	623
HARRIS	200	200	0	336	26	323	0	0	0	329
LACO	168	184	0	289	27	278	0	0	0	271
NINETY-SIX	405	289	0	578	59	0	0	433	246	522
NINETY-SIX MILL	244	123	0	321	19	53	0	184	118	295
WARE SHOALS	643	152	0	750	25	0	0	770	65	714
HODGES	188	114	0	272	15	143	0	111	33	262
COKESBURY	218	64	0	262	14	0	3	221	52	269
CORONACA	97	128	0	176	26	0	0	114	108	164
STONY POINT	56	29	0	63	12	0	5	52	27	67
CAMBRIDGE	29	34	0	54	4	57	0	0	0	56
OAK GROVE	19	23	0	33	4	33	0	0	0	33
CALLISON	36	31	0	58	5	58	0	0	0	58
KIRKSEY'S	54	28	0	73	3	73	0	0	0	70
TROY	23	31	0	43	7	48	0	0	0	48
BRADLEY	56	13	0	61	6	75	0	0	0	76
PHOENIX	62	61	0	105	10	113	0	0	0	107
EPWORTH	42	38	0	72	4	65	0	4	0	62
VERDERY	207	32	0	230	7	215	0	0	0	209
GREENWOOD MILL	169	79	0	208	11	0	218	0	0	208
NEW MARKET	172	77	0	214	15	219	0	5	0	222
EMERALD	295	122	0	287	32	105	0	130	92	107
OAKEDALE	554	445	0	545	76	1	572	0	0	565
FAIRGROUND	335	422	0	602	68	44	226	208	240	559
RILEY	81	12	0	92	0	0	0	86	6	85
SHOALS JUNCTION	57	21	0	70	2	0	0	65	11	63
BARRIER FREE	0	0	0	0	0	0	0	0	0	0
ABSENTEE	77	51	0	113	3	37	49	22	7	106
COUNTY TOTALS	6,741	4,478	0	9,825	761	2,597	3,711	2,624	1,340	8,874

HAMPTON COUNTY
VOTES CAST IN GENERAL ELECTION
HELD IN SOUTH CAROLINA NOVEMBER 2, 1982

	CORONER		COUNTY COUNCIL				
	(D) * GORDON L RHODEN	(W) MISC WRITE-INS	(D) * W V BOWERS	(D) * WILLINGHAM COPELAND	(D) * CHARLIE I CREWS	(R) ERNESTINE P MOORE	(W) MISC WRITE-INS
PRECINCTS							
BRUNSON	337	0	300	299	305	45	0
HAMPTON CTHSE 1	523	1	499	473	484	51	1
HAMPTON CTHSE 2	797	1	762	697	735	120	2
VARNVILLE	821	0	782	718	692	111	0
EARLY BRANCH	184	0	163	194	161	56	0
GARNETT	112	0	105	111	110	10	0
ESTILL	1,182	1	1,134	1,156	1,156	81	0
BONNETT	250	0	241	217	238	20	0
FURMAN	197	0	199	200	202	7	0
SCOTTIA	122	0	119	120	121	7	0
YEMASSEE	324	0	291	322	299	122	0
HORSE GALL	40	0	43	39	42	1	0
RIVERS MILL	26	0	23	22	25	3	0
HOPEWELL	84	0	88	73	82	10	0
CROCKET-MILEY	153	0	130	129	131	30	0
CUMMINGS	379	0	383	367	379	24	3
BLACK CREEK	70	0	70	58	67	5	0
GIFFORD	140	0	126	156	132	42	0
BARRIER FREE	0	0	0	0	0	0	0
ABSENTEE	98	0	94	83	101	7	2
COUNTY TOTALS	5,839	3	5,552	5,434	5,462	752	8

HAMPTON COUNTY
VOTES CAST IN GENERAL ELECTION
HELD IN SOUTH CAROLINA NOVEMBER 2, 1982

	CO. SOIL WATER COMM.			
PRECINCTS	(P) * WILLIAM C ANDERSON	(P) * WARREN E CORBIN	(P) * MILLS P TUTEN	(W) MISC WRITE-INS
BRUNSON	194	188	184	0
HAMPTON CTHSE 1	265	230	277	0
HAMPTON CTHSE 2	607	519	496	0
VARNVILLE	468	391	385	0
EARLY BRANCH	112	96	89	0
GARNETT	78	77	79	0
ESTILL	440	378	436	3
BONNETT	152	121	130	0
FURMAN	111	101	122	0
SCOTIA	51	44	50	0
YEMASSEE	131	107	128	0
HORSE GALL	38	34	35	0
RIVERS MILL	20	21	20	0
HOPEWELL	72	67	62	0
CROCKET-MILEY	99	99	83	0
CUMMINGS	174	122	104	0
BLACK CREEK	56	50	47	0
GIFFORD	67	60	59	0
BARRIER FREE	0	0	0	0
ABSENTEE	76	68	67	0
COUNTY TOTALS	3,211	2,773	2,853	3

GREENWOOD COUNTY
VOTES CAST IN GENERAL ELECTION
HELD IN SOUTH CAROLINA NOVEMBER 2, 1982

	COUNTY COUNCIL							CO. SOIL WATER COMM.		
PRECINCTS	(D) * CARROLL H BROOKS	(D) * JIMMY HOLLOWAY	(D) * BELLE JONES KENNETT F	(D) * JOHN W STILL	(D) * TUCK WOOTEN	(R) RICHARD J BALDAUF	(W) CARL SEIGLER	(P) * L B ADAMS SR	(P) * ROBERT B NICKLES	(P) * R H HAMMOND JR
GREENWOOD NO. 1	636	624	585	455	634	297	88	289	280	287
GREENWOOD NO. 2	538	513	511	340	578	261	33	119	103	103
GREENWOOD NO. 3	455	496	453	401	507	296	131	164	151	150
GREENWOOD NO. 4	638	644	562	520	622	452	104	251	322	333
GREENWOOD NO. 5	258	273	245	232	277	115	44	92	89	94
GREENWOOD NO. 6	434	432	414	396	450	152	70	151	122	135
GLENDALE	592	561	534	482	623	460	186	398	367	398
HARRIS	301	303	287	256	314	213	86	247	237	237
LACO	267	246	270	231	271	129	71	117	100	108
NINETY-SIX	554	530	443	471	553	326	0	226	208	213
NINETY-SIX MILL	303	304	293	298	304	191	22	115	105	106
WARE SHOALS	696	715	676	682	713	134	19	136	37	122
HODGES	250	248	256	243	256	88	49	226	234	225
COKESBURY	240	231	243	158	244	133	23	91	71	82
CORONACA	165	165	158	152	177	112	21	94	88	90
STONY POINT	65	61	62	56	65	36	7	29	26	25
CAMBRIDGE	55	52	51	54	55	20	1	18	18	20
OAK GROVE	31	30	28	26	29	19	6	21	22	22
CALLISON	52	52	49	51	55	24	11	17	17	18
KIRKSEY'S	70	65	71	61	75	29	9	23	28	21
TROY	40	42	34	41	45	17	10	22	19	21
BRADLEY	74	80	76	59	85	34	8	16	13	14
PHOENIX	103	91	103	101	106	64	32	53	47	47
EPWORTH	63	51	58	60	63	31	23	38	33	37
VERDERY	160	161	227	178	244	135	50	43	41	44
GREENWOOD MILL	189	194	176	187	200	84	29	81	69	69
NEW MARKET	223	213	215	197	229	72	22	74	64	62
EMERALD	282	262	262	207	287	179	34	126	122	129
BLAKEDALE	506	497	490	443	512	423	248	344	323	342
FAIRGROUND	542	553	517	459	579	422	121	322	293	305
RILEY	89	86	87	67	89	31	6	33	31	34
SHOALS JUNCTION	67	64	64	62	65	22	0	11	13	12
BARRIER FREE	0	0	0	0	0	0	0	0	0	0
ABSENTEE	98	90	96	83	97	54	8	55	46	46
COUNTY TOTALS	9,076	8,929	8,568	7,709	9,403	4,915	1,572	4,054	3,739	3,949

HAMPTON COUNTY
VOTES CAST IN GENERAL ELECTION
HELD IN SOUTH CAROLINA NOVEMBER 2, 1982

PRECINCTS	GOVERNOR			LIEUTENANT GOVERNOR			SECRETARY OF STATE			STATE TREASURER		
	(D) * DICK RILEY	(R) WILLIAM D NORMAN JR	(W) MISC WRITE INS	(D) * MIKE DANIEL	(R) NORA C RUSSELL	(W) MISC WRITE INS	(D) * JOHN T CAMPBELL	(L) JAN L CHAPMAN	(W) MISC WRITE INS	(D) * GRADY L PATTERSON JR	(L) THOMAS P WALDEPELS	(W) MISC WRITE INS
BRUNSON	295	66	1	293	64	0	326	7	0	329	8	0
HAMPTON CTHSE 1	493	88	0	483	90	0	523	14	0	519	14	0
HAMPTON CTHSE 2	608	257	0	606	241	0	723	39	0	721	38	0
VARNVILLE	726	153	0	695	163	0	776	0	0	771	14	0
EARLY BRANCH	176	43	0	156	45	0	179	5	0	175	4	0
GARNETT	104	8	0	101	7	0	100	2	0	103	0	0
ESTILL	932	120	0	931	110	0	935	39	0	950	24	0
BONNETT	229	39	0	213	44	0	222	13	0	232	6	0
FURMAN	187	23	0	180	28	0	199	1	0	198	5	0
SCOTIA	119	17	0	107	16	0	113	5	0	118	5	0
YEMASSEE	368	91	0	223	90	0	347	31	0	344	14	0
MORSE GALL	33	10	0	37	5	0	36	4	0	38	2	0
RIVERS MILL	23	4	0	23	3	0	27	0	0	26	1	0
HOPEWELL	52	39	0	57	34	0	72	7	0	77	4	0
CROCKET-MILEY	129	46	0	134	28	0	148	5	0	150	4	0
CUMMINGS	405	52	0	397	43	0	453	12	0	415	5	0
BLACK CREEK	38	17	0	56	19	0	65	5	0	65	2	0
GIFFORD	153	10	0	150	9	0	158	1	0	154	0	0
BARRIER FREE	0	0	0	0	0	0	0	0	0	0	0	0
ABSENTEE	74	42	0	70	43	0	98	5	0	99	4	0
COUNTY TOTALS	5,164	1,125	1	4,912	1,082	0	5,500	195	0	5,492	165	0

HAMPTON COUNTY
VOTES CAST IN GENERAL ELECTION
HELD IN SOUTH CAROLINA NOVEMBER 2, 1982

PRECINCTS	ATTORNEY GENERAL			COMPTROLLER GENERAL			STATE SUPT. OF EDUCATION			ADJUTANT GENERAL		
	(D) *TRAVIS MEDLOCK	(R) DONALD V MYERS	(W) MISC WRITE INS	(D) *EARLE E PCRRIS JR	(L) RICHARD WINCHELL	(W) MISC WRITE INS	(D) *CHARLIE G WILLIAMS	(R) P T WILLIAMS	(W) MISC WRITE INS	(D) *ESTON MARCHANT	(R) JOSEPH E BROWN	(W) MISC WRITE INS
BRUNSON	306	49	0	322	5	0	308	43	0	322	32	0
HAMPTON CTHSE 1	457	107	0	519	16	0	505	57	0	471	89	0
HAMPTON CTHSE 2	570	261	0	713	39	0	662	155	0	670	166	0
VARNVILLE	649	182	0	766	10	0	730	93	0	707	129	0
EARLY BRANCH	145	51	0	168	3	0	174	15	0	166	27	0
GARNETT	101	5	0	99	2	0	101	6	0	101	7	0
ESTILL	1,054	183	0	1,105	24	0	1,091	135	0	1,062	153	0
BONNETT	201	44	0	223	7	0	211	32	0	205	43	0
FURMAN	197	26	0	197	6	0	185	15	0	185	16	0
SCOTTIA	105	19	0	116	8	0	114	12	0	106	16	0
YEMASSEE	287	115	0	338	29	0	321	71	0	326	74	0
HORSE CALL	30	14	0	34	2	0	37	5	0	34	8	0
RIVERS MILL	23	2	0	27	0	0	25	2	0	25	2	0
HOPEWELL	55	34	0	74	1	0	56	22	0	59	32	0
CROCKET-MILEY	127	35	0	146	2	0	139	21	0	138	28	0
CUMMINGS	373	61	0	402	10	0	402	27	0	376	52	0
BLACK CREEK	40	35	0	65	4	0	62	12	0	56	17	0
GIFFORD	149	9	0	155	1	0	152	7	0	148	6	0
BARRIER FREE	0	0	0	0	0	0	0	0	0	0	0	0
ABSENTEE	65	45	0	98	4	0	78	33	0	91	22	0
COUNTY TOTALS	4,934	1,275	0	5,569	171	0	5,353	763	0	5,248	919	0

HAMPTON COUNTY
VOTES CAST IN GENERAL ELECTION
HELD IN SOUTH CAROLINA NOVEMBER 2, 1982

PRECINCTS	COMM. OF AGRICULTURE			REPRESENTATIVE IN CONGRESS			HOUSE OF REP.		PROBATE JUDGE		SHERIFF		
				DIST NO 001			DIST NO 120						
	(D) * LES TINDAL	(R) G BRYAN PATRICK	(W) MISC WRITE-INS	(D) * W MULLINS MCLEOD	(R) THOMAS F HARTNETT	(L) WALTER E SMITH	(D) * DOUG MCTEER	(W) MISC WRITE-INS	(D) * BESSIE P COPE	(W) MISC WRITE-INS	(D) * RUDY LOADHOLT	(P) ALTON SEARSON	(W) MISC WRITE-INS
BRUNSON	268	89	0	285	76	0	330	0	334	0	190	164	0
HAMPTON CTHSE 1	412	150	0	394	171	1	530	0	519	0	296	280	1
HAMPTON CTHSE 2	397	432	0	433	413	5	787	3	792	1	225	625	0
VARNVILLE	551	285	0	570	284	4	809	0	811	0	448	439	0
EARLY BRANCH	133	58	0	141	61	0	194	0	177	0	148	108	0
GARNETT	96	11	0	99	11	0	106	1	109	0	92	23	0
ESTILL	937	291	0	915	312	15	1,135	3	1,160	0	967	389	0
BONNETT	154	219	0	173	87	4	244	1	246	0	110	138	1
FURMAN	154	52	0	155	48	2	200	0	194	0	152	59	0
SCOTIA	91	32	0	103	20	3	119	0	118	0	108	38	0
YEMASSEE	281	123	0	270	150	11	348	0	324	0	324	178	0
HORSE GALL	23	20	0	22	21	0	39	0	40	0	4	39	0
RIVERS MILL	11	15	0	14	12	0	26	0	25	0	12	15	0
HOPEWELL	31	58	0	34	56	1	83	0	83	0	5	85	0
CROCKET-RILEY	92	73	0	91	78	0	148	0	148	0	86	96	0
CUMMINGS	327	115	0	351	96	4	404	0	382	0	271	107	0
BLACK CREEK	29	46	0	38	38	1	70	0	70	0	23	53	0
GIFFORD	148	8	0	153	4	1	142	0	140	0	163	8	0
BARRIER FREE	0	0	0	0	0	0	0	0	0	0	0	0	0
ABSENTEE	52	63	0	50	58	5	102	0	97	0	27	86	1
COUNTY TOTALS	4,187	2,140	0	4,291	1,996	57	5,816	9	5,771	1	3,651	3,030	5

HAMPTON COUNTY
VOTES CAST IN GENERAL ELECTION
HELD IN SOUTH CAROLINA NOVEMBER 2, 1982

PRECINCTS	COUNTY BOARD OF EDUCATION														
	DIST NO 001							DIST NO 002							
	(P) ALLEN BOWERS	(P) LENON BROOKER	(P) *BENJAMIN BROOKS	(P) *TIM DIXON	(P) *MILES E FREEMON	(P) *RUFUS GORDON	(P) *JULYN HUTTO	(P) MACK JARRELL	(P) WILEY KESSLER JR	(P) ANN LONG	(P) ADAM MAJOR	(P) NATHANIEL MCGUIRE	(P) *PHILIP M STANLEY	(P) GERALD ULMER
BRUNSON	120	153	111	80	191	90	177	34	161	140	73	81	192	182
HAMPTON CTHSE 1	144	272	210	215	274	198	282	69	236	212	210	210	295	245
HAMPTON CTHSE 2	256	286	123	111	521	99	658	142	580	452	124	110	665	565
VARNVILLE	266	317	274	245	367	248	433	94	422	336	351	291	522	432
EARLY BRANCH	85	104	109	112	83	113	77	31	54	63	110	122	90	56
GARNETT	18	75	98	105	16	97	11	13	11	18	67	67	21	12
ESTILL	313	305	960	800	273	891	230	286	180	456	218	197	333	200
BONNETT	81	71	89	94	123	98	98	118	86	151	42	37	158	90
FURMAN	69	71	124	139	65	126	54	59	43	84	69	70	80	62
SCOTIA	39	38	102	92	23	90	22	25	22	53	18	20	34	18
YEMASSEE	176	110	197	197	146	168	110	0	67	120	182	202	119	106
HORSE GALL	26	3	3	0	37	0	38	8	36	19	3	1	39	36
RIVERS MILL	17	5	3	1	18	2	18	4	18	18	4	3	16	8
HOPEWELL	44	9	5	12	65	6	68	23	63	69	9	3	76	53
CROCKET-MILEY	61	43	31	32	100	23	95	24	88	72	43	37	103	90
CUMMINGS	136	241	248	229	165	233	166	55	157	106	268	258	193	140
BLACK CREEK	39	7	14	10	46	10	53	23	46	47	8	6	57	39
GIFFORD	19	117	130	131	15	136	15	12	12	21	93	106	11	8
BARRIER FREE	0	0	0	0	0	0	0	0	0	0	0	0	0	0
ABSENTEE	55	12	24	21	66	19	68	39	64	60	22	14	81	73
COUNTY TOTALS	1,964	2,239	2,855	2,626	2,594	2,647	2,673	1,059	2,346	2,497	1,913	1,835	3,082	2,415

HORRY COUNTY
VOTES CAST IN GENERAL ELECTION
HELD IN SOUTH CAROLINA NOVEMBER 2, 1982

PRECINCTS	SOLICITOR DIST NO 015 (D) * DUNN	SOLICITOR DIST NO 015 (W) MISC WRITE-INS	PROBATE JUDGE (D) * FLOYD	PROBATE JUDGE (W) MISC WRITE-INS
BAYBORO	239	0	228	0
JOYNER SWAMP	90	0	83	0
POPLAR HILL	121	0	125	0
LIVE OAK	75	0	71	0
GURLEY	47	0	47	0
ALLSBROOK	124	0	113	0
HICKORY HILL	73	0	70	0
LITTLE RIVER	229	0	227	0
NIXON'S X ROADS	235	0	230	0
WAMPEE	435	0	432	0
CHERRY GROVE	260	0	262	0
OCEAN DRIVE	408	0	383	0
CRESCENT BEACH	209	0	235	0
WINDY HILL	235	0	235	0
FLOYDS	200	0	195	0
SPRING BRANCH	99	0	96	0
TAYLORSVILLE	97	0	91	0
PLEASANT VIEW	89	0	85	0
MT. OLIVE	136	0	135	0
GREEN SEA	217	0	211	0
NORTON	63	0	63	0
JERNIGAN'S X RD	103	0	103	0
EAST LORIS	519	0	494	0
SWEET HOME	109	0	109	0
EBENEZER	87	0	86	0
LEON	104	0	104	0
DAISY	130	0	131	0
MT. VERNON	101	0	103	0
RED BLUFF	128	0	125	0
METH. REHOBETH	88	0	88	0
GALIVANTS FERRY	76	0	79	0
AYNOR	342	0	345	0
MILL SWAMP	57	0	56	0
COOL SPRINGS	89	0	87	0
DOG BLUFF	113	1	113	0
JORDANVILLE	94	0	92	0
HORRY	139	0	139	0
PORT HARRELSON	347	0	347	0
TODDVILLE	96	0	92	0
PAMLEY'S SWAMP	43	0	44	0
CEDAR GROVE	115	0	112	0
BROWNWAY	110	0	104	0
JUNIPER BAY	130	0	130	0
SOCASTEE	645	0	607	0
MARLOWE	143	0	142	0
SURFSIDE BEACH	622	0	594	0
TILLY SWAMP	75	0	78	0
DOGWOOD	39	0	39	0
NORTH CONWAY	676	0	683	0
EAST CONWAY	346	0	347	0
WEST CONWAY	257	0	261	0
JAMESTOWN	445	0	447	0
RACE PATH	548	0	541	0
FOUR MILE	112	0	112	0
HOMEWOOD	121	0	125	0
ADRIAN	126	0	127	0
MAPLE	151	0	151	0
WHITE OAK	56	0	53	0
HICKORY GROVE	173	0	179	0
SHELL	117	0	116	0
RED HILL	317	0	310	0
SALEM	144	0	145	0
WEST LORIS	410	0	410	0
INLAND	34	0	34	0
BROOKSVILLE	70	0	66	0
DUNES	574	0	544	0
OCEAN FOREST	769	0	719	0
MYRTLEWOOD	737	0	697	0
COASTAL LANE	390	0	365	0
SEA OATS	437	0	418	0
JET PORT	101	0	94	0
GARDEN CITY	394	0	388	1
ATLANTIC BEACH	18	0	17	0
BARRIER FREE	0	0	0	0
ABSENTEE	152	0	149	0
COUNTY TOTALS	16,017	1	15,684	1

HORRY COUNTY
VOTES CAST IN GENERAL ELECTION
HELD IN SOUTH CAROLINA NOVEMBER 2, 1982

PRECINCTS	GOVERNOR			LIEUTENANT GOVERNOR			SECRETARY OF STATE			STATE TREASURER		
	(D) *DICK RILEY	(R) WILLIAM D WORKMAN JR	(W) MISC WRITE INS	(D) *MIKE DANIEL	(R) NORMA C RUSSELL	(W) MISC WRITE INS	(D) *JOHN T CAMPBELL	(L) JAN L CHAPMAN	(W) MISC WRITE INS	(D) *GRADY L PATTERSON JR	(L) THOMAS P WALDENFELS	(W) MISC WRITE INS
BAYBORO	266	35	0	251	35	0	259	10	0	257	10	0
JOYNER SWAMP	84	30	0	86	24	0	82	3	0	82	3	0
POPLAR HILL	122	38	0	117	39	0	122	4	0	122	5	0
LIVE OAK	75	6	0	70	13	0	71	11	0	72	3	0
GURLEY	44	21	0	45	18	0	42	1	0	42	0	0
ALLSBROOK	105	38	0	98	45	0	109	4	0	110	0	0
HICKORY HILL	70	1	0	64	5	0	65	0	0	66	0	0
LITTLE RIVER	195	125	0	175	139	0	211	16	0	199	14	0
NIXON'S X ROADS	250	38	0	239	45	0	239	6	0	232	5	0
WAMPEE	425	37	0	425	33	0	422	7	0	424	5	0
CHERRY GROVE	242	109	0	216	126	0	252	17	0	248	16	0
OCEAN DRIVE	371	274	0	315	324	0	371	22	0	374	21	0
CRESCENT BEACH	235	116	0	197	138	0	226	25	0	233	18	0
WINDY HILL	152	83	0	124	107	0	141	24	0	142	11	0
FLOYDS	188	31	0	183	34	0	190	1	0	190	1	0
SPRING BRANCH	100	8	0	93	12	0	101	4	0	98	2	0
TAYLORSVILLE	60	45	0	60	45	0	78	1	0	76	3	0
PLEASANT VIEW	80	16	0	80	17	0	85	1	0	83	1	0
MT. OLIVE	129	29	0	122	26	0	134	1	0	131	0	0
GREEN SEA	223	22	0	198	39	0	215	2	0	219	1	0
NORTON	54	9	0	56	6	0	59	0	0	59	0	0
JERNIGAN'S X RD	101	6	0	96	10	0	94	4	0	96	4	0
EAST LORIS	512	116	0	482	121	0	526	17	0	530	13	0
SWEET HOME	119	14	0	111	19	0	121	4	0	118	4	0
EBENEZER	85	35	0	79	32	0	83	2	0	84	5	0
LEON	57	7	0	97	7	0	101	0	0	102	5	0
DAISY	127	28	0	112	38	0	126	3	0	123	5	0
MT. VERNON	101	31	0	90	32	0	106	2	0	102	1	0
RED BLUFF	124	13	0	123	10	0	124	0	0	124	0	0
METH. REHOBETH	74	32	0	69	37	0	71	5	0	74	3	0
GALIVANTS FERRY	71	14	0	66	18	0	71	3	0	71	3	0
AYNOR	315	112	0	311	107	0	314	16	0	321	12	0
MILL SWAMP	47	14	0	40	23	0	47	3	0	48	1	0
COOL SPRINGS	87	26	0	83	26	0	88	3	0	86	2	0
DOG BLUFF	114	24	0	112	28	0	114	0	0	118	1	0
JORDANVILLE	87	20	0	75	31	0	93	2	0	93	3	0
HOWARY	125	36	0	117	45	0	127	2	0	130	4	0
PORT HARRELSON	367	0	0	347	0	0	367	0	0	364	1	0
TODDYVILLE	86	98	0	96	48	0	105	4	0	104	4	0
PAWLEY'S SWAMP	45	14	0	36	19	0	38	3	0	37	4	0
CEDAR GROVE	115	47	0	125	43	0	138	3	0	133	7	0
BROWNWAY	101	40	0	96	44	0	111	6	0	114	5	0
JUNIPER BAY	96	38	0	95	39	0	103	5	0	101	5	0
SOCASTEE	613	295	0	509	393	0	636	44	0	626	35	0
MARLOWE	166	33	0	145	44	0	157	8	0	157	6	0
SURFSIDE BEACH	696	348	0	581	409	0	688	7	0	717	9	0
TILLY SWAMP	74	35	0	65	41	0	69	10	1	70	9	1
DOGWOOD	34	16	0	31	19	0	38	1	0	36	1	0
NORTH CONWAY	533	281	0	518	289	0	548	27	0	582	14	0
EAST CONWAY	339	197	0	249	174	0	333	17	0	332	6	0
WEST CONWAY	220	96	0	215	99	0	267	7	0	271	7	0
JAMESTOWN	418	163	0	407	146	0	418	84	17	418	17	0
RACE PATH	800	19	0	651	26	0	726	11	0	743	8	0
FOUR MILE	90	49	0	82	57	0	112	6	0	114	4	0

HOMEWOOD	125	36	0	116	42	0	127	12	0	125	6	0
ADRIAN	95	65	0	103	55	0	113	16	0	118	13	0
MAPLE	119	69	0	123	59	0	146	4	0	146	4	0
WHITE OAK	48	16	0	46	15	0	55	1	0	56	2	0
HICKORY GROVE	153	64	0	156	55	0	170	14	0	170	10	0
SHELL	109	21	0	101	28	0	114	1	0	114	1	0
RED HILL	286	223	0	299	205	0	342	16	0	349	10	0
SALEM	116	75	0	124	63	0	134	9	0	145	7	0
WEST LORIS	344	44	0	318	54	0	317	17	0	331	15	0
INLAND	38	31	0	36	33	0	48	0	0	50	0	0
BROOKSVILLE	90	14	0	82	13	0	82	1	0	79	0	0
DUNES	543	532	0	446	575	0	543	32	0	545	30	0
OCEAN FOREST	740	457	0	628	554	0	734	35	0	763	32	0
MYRTLEWOOD	696	376	0	585	468	0	731	53	0	730	47	0
COASTAL LANE	580	73	1	517	98	1	540	22	0	531	20	0
SEA OATS	413	168	0	353	220	0	406	25	0	405	22	0
JET PORT	102	61	0	76	82	0	98	11	0	96	8	0
GARDEN CITY	472	364	0	357	401	0	472	46	0	518	29	0
ATLANTIC BEACH	89	1	0	87	2	0	85	0	0	86	1	0
BARRIER FREE	0	0	0	0	0	0	0	0	0	0	0	0
ABSENTEE	108	98	1	109	117	0	145	13	0	152	7	0
COUNTY TOTALS	15,606	6,123	4	14,205	7,100	1	16,060	876	0	16,100	652	0

HORRY COUNTY
VOTES CAST IN GENERAL ELECTION
HELD IN SOUTH CAROLINA NOVEMBER 2, 1982

PRECINCTS	ATTORNEY GENERAL			COMPTROLLER GENERAL			STATE SUPT. OF EDUCATION			ADJUTANT GENERAL		
	(D) * TRAVIS MEDLOCK	(R) DONALD V MYERS	(W) MISC WRITE INS	(D) * EARLE E MORRIS JR	(L) RICHARD WINCHELL	(W) MISC WRITE INS	(D) * CHARLIE G WILLIAMS	(R) P Y WILLIAMS	(W) MISC WRITE INS	(D) * ESTON MARCHANT	(R) JOSEPH E BROWN	(W) MISC WRITE INS
BAYBORO	214	73	0	256	10	0	246	37	0	242	37	0
JOYNER SWAMP	69	41	0	83	4	0	82	25	0	75	36	0
POPLAR HILL	97	64	0	115	4	0	110	44	0	115	41	0
LIVE OAK	68	17	0	68	3	0	69	9	0	71	10	0
GURLEY	65	30	0	41	1	0	40	21	0	35	20	0
ALLSBROOK	32	30	0	99	3	0	91	46	0	90	48	0
HICKORY HILL	78	66	0	66	0	0	66	1	0	60	2	0
LITTLE RIVER	56	10	0	66	0	0	169	136	0	150	136	0
NIXON'S X ROADS	153	159	0	198	14	0	219	48	0	223	38	0
WAMPEE	208	63	0	234	6	0	417	45	0	417	41	0
CHERRY GROVE	423	41	0	424	6	0	209	120	0	204	132	0
OCEAN DRIVE	185	150	0	244	12	0	298	320	0	240	327	0
CRESCENT BEACH	235	401	0	360	18	0	198	129	0	196	126	0
WINDY HILL	170	164	0	221	22	0	117	112	0	104	124	0
FLOYDS	90	144	0	139	17	0	185	25	0	174	32	0
SPRING BRANCH	161	49	0	189	1	0	91	13	0	85	17	0
TAYLORSVILLE	72	32	0	98	0	0	60	43	0	44	51	0
PLEASANT VIEW	43	59	0	66	8	0	77	19	0	65	28	0
MT. OLIVE	59	36	0	86	1	0	119	28	0	108	35	0
GREEN SEA	110	36	0	129	4	0	216	18	0	199	31	0
NORTON	188	48	0	213	0	0	55	7	0	53	8	0
JERNIGAN'S X RD	55	0	0	59	3	0	93	11	0	87	16	0
EAST LORIS	84	21	0	96	3	0	504	91	0	444	138	0
SWEET HOME	461	199	0	512	22	0	112	22	0	97	29	0
EBENEZER	99	31	0	112	4	0	79	28	0	78	28	0
LEON	68	44	0	84	3	0	101	4	0	100	4	0
DAISY	89	17	0	105	5	0	120	29	0	105	41	0
MT. VERNON	94	57	0	125	0	0	97	0	0	83	34	0
RED BLUFF	78	40	0	101	0	0	122	11	0	119	13	0
METH. REHOBETH	120	12	0	124	1	0	63	14	0	52	45	0
GAL IVANTS FERRY	41	60	0	72	3	0	66	18	0	66	16	0
AYNOR	56	25	0	72	3	0	290	112	0	274	117	0
MILL SWAMP	236	148	0	310	8	0	41	24	0	35	30	0
COOL SPRINGS	29	36	0	48	2	0	85	23	0	79	27	0
DOG BLUFF	72	36	0	87	2	0	114	20	0	101	30	0
JORDANVILLE	95	44	0	114	2	0	92	13	0	85	30	0
HOARY	69	34	0	94	2	0	124	33	0	108	51	0
PORT HARRELSON	97	63	0	129	6	0	332	35	0	364	1	0
TODDVILLE	363	2	0	366	0	0	84	48	0	77	58	0
PAWLEY'S SWAMP	74	60	0	103	4	0	33	19	0	32	20	0
CEDAR GROVE	32	24	0	37	1	0	119	40	0	114	41	0
BROWNWAY	89	73	0	127	1	0	106	33	0	87	53	0
JUNIPER BAY	63	77	0	106	5	0	52	35	0	88	40	0
SOCASTEE	49	83	0	97	9	0	501	368	0	439	422	0
MALLOWS	384	515	0	611	43	0	144	38	0	141	40	0
SURFSIDE BEACH	123	62	0	158	8	0	546	586	0	515	634	0
TILLY SWAMP	405	745	0	672	59	0	58	43	0	57	47	0
DOGHOOD	44	57	0	68	8	0	30	18	0	26	23	0
NORTH CONWAY	26	22	0	37	0	0	389	200	0	319	270	0
EAST CONWAY	411	308	0	626	25	0	300	117	0	266	144	0
WEST CONWAY	217	202	0	319	17	0	244	70	0	223	82	0
JAMESTOWN	178	133	0	263	11	0	420	137	0	406	155	0
RACE PATH	324	247	0	482	21	0	711	66	0	735	25	0
FOUR MILE	729	31	0	735	9	0	95	44	0	91	48	0
	63	75	0	112	3	1						

HOMEWOOD	105	55	0	118	9	0	122	34	0	108	39	0
ADRIAN	70	87	0	112	13	0	107	52	0	87	66	0
MAPLE	90	90	0	144	3	0	138	41	0	119	59	0
WHITE OAK	37	28	0	54	0	0	48	12	0	40	21	0
HICKORY GROVE	109	105	0	165	11	0	155	54	0	150	61	0
SPELL	94	38	0	112	1	0	110	20	0	105	24	0
RED HILL	190	306	0	325	18	0	280	200	0	269	214	0
SALEM	81	106	0	145	7	0	116	63	0	106	71	0
WEST LORIS	291	78	0	320	12	0	333	33	0	300	60	0
INLAND	31	34	0	50	0	0	43	21	0	37	24	0
BROOKSVILLE	76	18	0	79	0	0	80	17	0	75	16	0
DUNES	337	668	0	506	38	0	402	571	0	375	602	0
OCEAN FOREST	474	681	0	728	39	0	618	501	0	587	541	0
MYRTLEWOOD	460	586	0	689	52	0	583	418	0	558	444	0
COASTAL LANE	484	112	2	526	20	0	503	105	0	490	101	0
SEA OATS	254	323	0	392	29	0	350	205	0	338	215	0
JET PORT	51	106	0	89	13	0	72	83	0	67	89	0
GARDEN CITY	296	522	0	437	30	0	359	462	0	322	473	0
ATLANTIC BEACH	86	1	0	84	2	0	80	8	0	87	1	0
BARRIER FREE	0	0	0	0	0	0	0	0	0	0	0	0
ABSENTEE	100	123	0	147	9	0	118	101	0	108	106	0
COUNTY TOTALS	11,844	9,431	2	15,716	736	1	14,268	6,617	0	13,421	7,291	0

HORRY COUNTY
VOTES CAST IN GENERAL ELECTION
HELD IN SOUTH CAROLINA NOVEMBER 2, 1982

	COMM. OF AGRICULTURE			REPRESENTATIVE IN CONGRESS			HOUSE OF REPRESENTATIVES								
				DIST NO 006			DIST NO 105		DIST NO 106		DIST NO 107				
PRECINCTS	(D) * LES TINDAL	(R) G BRYAN PATRICK	(W) MISC WRITE INS	(D) ROBIN TALLEY	(R) * JOHN L NAPIER	(W) MISC WRITE-INS	(D) * LOIS EARGLE	(W) MISC WRITE-INS	(D) CLEVELAND L FLAGGER SR	(R) * BEN THRAILKILL	(D) * H E PEARCE JR	(R) BILL GEMMILL	(L) JIM WILSON		
BAYBORO	219	69	0	195	106	0	26	0	0	0	0	0	0		
JOYNER SWAMP	67	44	0	49	64	0	80	0	0	0	0	0	0		
POPLAR HILL	93	65	0	81	86	0	134	0	0	0	0	0	0		
LIVE OAK	68	14	0	55	31	0	0	0	0	0	0	0	0		
GURLEY	31	29	0	26	38	0	0	0	0	0	0	0	0		
ALLSBROOK	72	69	0	56	89	0	0	0	0	0	0	0	0		
HICKORY HILL	50	15	0	44	29	0	0	0	0	0	0	0	0		
LITTLE RIVER	164	146	0	129	146	0	0	0	0	0	0	0	0		
NIXON'S X ROADS	212	55	0	228	65	0	377	0	0	0	0	0	0		
WAMPEE	421	39	0	417	58	0	0	0	0	0	0	0	0		
CHERRY GROVE	141	142	0	173	181	0	0	0	0	0	0	0	0		
OCEAN DRIVE	249	370	0	167	482	0	0	0	0	0	0	0	0		
CRESCENT BEACH	158	167	0	127	224	0	0	0	0	0	0	0	0		
WINDY HILL	99	130	0	82	159	0	0	0	0	0	0	0	0		
FLOYDS	158	56	0	130	90	0	0	0	0	0	0	0	0		
SPRING BRANCH	67	39	0	49	58	0	0	0	0	0	0	0	0		
TAYLORSVILLE	31	72	0	16	89	0	93	0	0	0	0	0	0		
PLEASANT VIEW	54	42	0	37	63	0	89	0	0	0	0	0	0		
MT. OLIVE	98	50	0	82	67	0	0	0	0	0	0	0	0		
GREEN SEA	174	64	0	140	87	0	0	0	0	0	0	0	0		
NORTON	36	27	0	35	28	0	0	0	0	0	0	0	0		
JERNIGAN'S X RD	84	20	0	64	43	0	0	0	0	0	0	0	0		
EAST LORIS	367	229	0	281	355	0	0	0	0	0	0	0	0		
SWEET HOME	94	40	0	101	34	0	0	0	0	0	0	0	0		
EBENEZER	71	38	0	65	55	0	0	0	0	0	0	0	0		
LEON	95	9	0	88	20	0	0	0	0	0	0	0	0		
DAISY	85	65	0	77	80	0	0	0	0	0	0	0	0		
MT. VERNON	68	52	0	56	64	0	0	0	0	0	0	0	0		
RED BLUFF	118	14	0	115	22	0	0	0	0	0	0	0	0		
METH. REHOBETH	41	62	0	31	77	0	93	0	0	0	0	0	0		
GALIVANTS FERRY	45	39	0	38	46	0	77	0	0	0	0	0	0		
AYNOR	192	215	0	158	271	0	350	0	0	0	0	0	0		
MILL SWAMP	30	35	0	27	41	0	56	0	0	0	0	0	0		
COOL SPRINGS	68	42	0	60	53	0	87	0	0	0	0	0	0		
DOG BLUFF	84	53	0	75	68	0	112	0	0	0	0	0	0		
JORDANVILLE	60	47	0	46	61	0	94	0	0	0	0	0	0		
HORRY	84	78	0	63	102	0	140	0	0	0	0	0	0		
PORT HARRELSON	322	45	0	357	10	0	0	0	0	345	1	0	0		
TODDVILLE	50	89	0	57	85	0	0	0	0	56	94	0	0		
PAWLEY'S SWAMP	26	32	0	25	33	0	0	0	0	17	39	0	0		
CEDAR GROVE	66	101	0	46	122	0	0	0	0	49	120	0	0		
BROWNWAY	64	77	0	42	97	0	0	0	0	25	116	0	0		
JUNIPER BAY	60	74	0	42	95	0	130	0	0	23	76	0	0		
SOCASTEE	385	501	0	294	620	0	0	0	0	196	503	107	76		
MARLOWE	132	51	0	126	68	0	0	0	0	138	59	0	0		
SURFSIDE BEACH	426	694	0	308	808	0	0	0	0	243	948	0	0		
TILLY SWAMP	45	57	0	36	68	0	78	0	0	0	0	0	0		
DOGWOOD	23	26	0	24	36	0	37	0	1	0	0	0	0		
NORTH CONWAY	327	483	0	243	578	0	687	0	0	0	0	0	0		
EAST CONWAY	123	295	0	97	333	0	339	0	0	0	0	0	0		
WEST CONWAY	121	189	0	87	236	0	255	0	0	0	0	0	0		
JAMESTOWN	322	248	0	272	318	0	0	0	0	279	302	0	0		
RACE PATH	73	32	0	48	56	0	0	0	0	804	30	0	0		
FOUR MILE	61	78	0	54	85	0	112	0	0	0	0	0	0		

HOMEWOOD	90	61	0	81	84	0	126	0	0	0	0	0	0	0
ADRIAN	76	85	0	48	112	0	133	0	0	0	0	0	0	0
MAPLE	79	102	0	56	130	0	145	0	0	0	0	0	0	0
WHITE OAK	32	31	0	22	44	0	36	0	0	0	0	0	0	0
HICKORY GROVE	119	97	0	101	117	0	178	0	0	0	0	0	0	0
SHELL	34	35	0	86	45	0	116	0	0	0	0	0	0	0
RED HILL	209	280	0	145	367	0	0	0	134	360	0	0	0	0
SALEM	79	103	0	65	127	0	150	0	0	0	0	0	0	0
WEST LORIS	269	96	0	245	141	0	0	0	0	0	0	0	0	0
INLAND	26	40	0	16	52	0	0	0	21	47	0	0	0	0
BROOKSVILLE	76	12	0	80	21	0	0	0	0	0	0	0	0	0
DUNES	281	698	0	187	861	0	0	0	0	0	431	637	14	0
OCEAN FOREST	436	691	0	306	888	0	0	0	0	0	508	547	50	0
MYRTLEWOOD	393	618	0	285	787	0	0	0	0	0	574	480	29	0
COASTAL LANE	475	127	0	493	139	0	9	0	0	0	508	100	8	0
SEA OATS	263	304	0	222	363	0	0	0	0	0	343	206	26	0
JET PORT	55	98	0	40	120	0	0	0	8	43	50	60	5	0
GARDEN CITY	249	534	0	203	643	0	0	0	148	679	0	0	0	0
ATLANTIC BEACH	85	1	0	88	3	0	0	0	0	0	0	0	0	0
BARRIER FREE	0	0	0	0	0	0	0	0	0	0	0	0	0	0
ABSENTEE	69	148	0	55	172	0	35	0	16	36	36	49	4	0
COUNTY TOTALS	10,971	9,975	0	9,367	12,626	1	4,374	3	2,502	3,453	2,637	2,155	145	0

HORRY COUNTY
VOTES CAST IN GENERAL ELECTION
HELD IN SOUTH CAROLINA NOVEMBER 2, 1982

COUNTY COUNCIL

PRECINCTS	DIST NO 001 (D) *ULYSSES DEWITT	DIST NO 002 (D) PHIL NEWSOME	DIST NO 002 (R) *ROBERT L EDGE JR	DIST NC 003 (D) *J LEROY WEATHERS	DIST NC 003 (P) H EUGENE HUDSON	DIST NC 004 (D) *DEWEY KIRKLEY	DIST NO 005 (D) JOHN D BENTON JR	DIST NO 005 (R) *ROBERT GARY STEELE	DIST NO 006 (D) *ALTON DUNCAN	DIST NO 006 (R) DAN KUKULKA	DIST NO 007 (D) *JAMES R FRAZIER	DIST NO 008 (D) RICHARD W SARVIS	DIST NO 008 (R) *PAUL CREEL
BAYBORO	0	0	0	0	0	0	0	0	0	0	0	0	0
JOYNER SWAMP	0	0	0	0	0	0	0	0	0	0	0	0	0
POPLAR HILL	0	0	0	0	0	0	0	0	0	0	0	0	0
LIVE OAK	0	0	0	0	0	0	0	0	0	0	0	0	0
GURLEY	0	0	0	0	0	0	0	0	0	0	0	0	0
ALLSBROOK	0	0	0	0	0	0	0	0	0	0	0	0	0
HICKORY HILL	0	0	0	0	0	0	0	0	0	0	0	0	0
LITTLE RIVER	218	0	0	0	0	0	0	0	0	0	0	0	0
NIXON'S X ROADS	252	0	0	0	0	0	0	0	0	0	0	0	0
WAMPEE	459	0	0	0	0	0	0	0	0	0	0	0	0
CHERRY GROVE	240	0	0	0	0	0	0	0	0	0	0	0	0
OCEAN DRIVE	0	258	369	0	0	0	0	0	0	0	0	0	0
CRESCENT BEACH	0	128	211	0	0	0	0	0	0	0	0	0	0
WINDY HILL	0	99	140	0	0	0	0	0	0	0	0	0	0
FLOYDS	0	0	0	0	0	0	0	0	0	0	0	0	0
SPRING BRANCH	0	0	0	0	0	0	0	0	0	0	0	0	0
TAYLORSVILLE	0	0	0	0	0	0	0	0	0	0	0	0	0
PLEASANT VIEW	0	0	0	0	0	0	0	0	0	0	0	0	0
MT. OLIVE	0	0	0	0	0	0	0	0	0	0	0	0	0
GREEN SEA	0	0	0	0	0	0	0	0	0	0	0	0	0
NORTON	0	0	0	0	0	0	0	0	0	0	0	0	0
JERNIGAN'S X RD	0	0	0	0	0	0	0	0	0	0	0	0	0
EAST LORIS	0	0	0	0	0	0	0	0	0	0	0	0	0
SWEET HOME	91	0	0	0	0	0	0	0	0	0	0	0	0
EBENEZER	71	0	0	0	0	0	0	0	0	0	0	0	0
LEON	106	0	0	0	0	0	0	0	0	0	0	0	0
DAISY	0	0	0	0	0	0	0	0	0	0	0	0	0
MT. VERNON	85	0	0	0	0	0	0	0	0	0	0	0	0
RED BLUFF	129	0	0	0	0	0	0	0	0	0	0	0	0
METH. REHOBETH	0	0	0	0	0	0	0	0	0	0	0	0	0
GALIVANTS FERRY	0	0	0	0	0	0	0	0	0	0	0	0	0
AYNOR	0	0	0	0	0	0	0	0	0	0	0	0	0
MILL SWAMP	0	0	0	0	0	0	0	0	0	0	0	0	0
COOL SPRINGS	0	0	0	0	0	0	0	0	0	0	0	0	0
DOG BLUFF	0	0	0	0	0	0	0	0	0	0	0	0	0
JORDANVILLE	0	0	0	0	0	0	0	0	0	0	0	0	0
HORRY	0	0	0	0	0	0	0	0	0	0	0	0	0
PORT HARRELSON	0	0	0	0	0	0	0	0	0	0	367	0	0
TODDVILLE	0	0	0	0	0	0	0	0	0	0	94	0	0
PAWLEY'S SWAMP	0	0	0	0	0	0	0	0	0	0	38	0	0
CEDAR GROVE	0	0	0	0	0	0	0	0	0	0	0	0	0
BROWNWAY	0	0	0	0	0	0	0	0	0	0	0	0	0
JUNIPER BAY	0	0	0	0	0	0	0	0	0	0	0	0	0
SOCASTEE	0	0	0	0	0	0	0	0	554	340	0	0	0
MARLOWE	0	0	0	0	0	0	230	47	0	0	0	0	0
SURFSIDE BEACH	0	0	0	0	0	0	415	777	0	0	0	0	0
TILLY SWAMP	0	0	0	47	40	0	0	0	0	0	0	0	0
DOGWOOD	38	0	0	0	0	0	0	0	0	0	0	0	0
NORTH CONWAY	0	0	0	0	0	0	0	0	0	0	0	381	420
EAST CONWAY	0	0	0	0	0	0	0	0	0	0	0	155	266
WEST CONWAY	0	0	0	0	0	0	0	0	0	0	0	165	148
JAMESTOWN	0	0	0	0	0	0	0	0	0	0	415	0	0
RACE PATH	0	0	0	0	0	0	0	0	0	0	647	0	0
FOUR MILE	0	0	0	0	0	0	0	0	0	0	0	49	92

HOMEWOOD	0	0	0	0	0	0	0	0	0	0	0	77	75
ADRIAN	0	0	0	0	0	0	0	0	0	0	0	0	0
MAPLE	0	0	0	0	0	0	0	0	0	0	0	0	0
WHITE OAK	0	0	0	0	0	0	0	0	0	0	0	0	0
HICKORY GROVE	0	0	0	0	0	0	0	0	0	0	0	139	80
SHELL	0	0	0	0	0	0	0	0	0	0	0	0	0
RED HILL	0	0	0	0	0	0	0	0	261	232	0	0	0
SALEM	0	0	0	0	0	0	0	0	111	65	0	0	0
WEST LORIS	0	0	0	0	0	0	0	0	0	0	0	0	0
INLAND	0	0	0	0	0	0	0	0	0	0	23	0	0
BROOKSVILLE	71	0	0	0	0	0	0	0	0	0	0	0	0
DUNES	0	486	548	0	0	0	0	0	0	0	0	0	0
OCEAN FOREST	0	635	503	0	0	0	0	0	0	0	0	0	0
MYRTLEWOOD	0	0	0	449	37	0	0	0	0	0	0	0	0
COASTAL LANE	0	0	0	504	69	0	0	0	0	0	0	0	0
SEA OATS	0	0	0	59	41	314	0	0	0	0	0	0	0
JET PORT	0	0	0	0	0	77	13	34	0	0	0	0	0
GARDEN CITY	0	0	0	0	0	0	284	522	0	0	0	0	0
ATLANTIC BEACH	0	81	0	0	0	0	0	0	0	0	0	0	0
BARRIER FREE	9	0	9	0	0	0	0	0	0	0	0	0	0
ABSENTEE	7	25	45	10	11	4	10	12	5	9	10	9	15
COUNTY TOTALS	1,767	1,712	1,816	1,069	532	395	852	1,392	931	646	1,589	975	1,096

HORRY COUNTY
VOTES CAST IN GENERAL ELECTION
HELD IN SOUTH CAROLINA NOVEMBER 2, 1982

PRECINCTS	COUNTY COUNCIL DIST NO 009 (D) * W PAUL	COUNTY COUNCIL DIST NO 009 (P) PRINCE WYMAN LUDD	COUNTY COUNCIL DIST NO 010 (D) * BRICE BLANTON	COUNTY COUNCIL DIST NC 011 (D) * W G HUCKS JR	COUNTY BOARD OF EDUCATION (D) * FRANKIE BLANTON	(D) * E M HENRY	(D) * RUPERT M STALVEY	(R) BETTY STEPHENS	COUNTY COUNCIL CHAIR. (D) * LAURIE MCLEOD	CO. SOIL WATER COMM. (P) * HOYT J HARDEE	(P) * BOBBY L MARTIN	(P) BILL G PAGE	(P) * J DOYLE ROBERTS
BAYBORO	0	0	222	0	220	225	196	72	198	64	65	52	47
JOYNER SWAMP	0	0	0	85	83	71	75	39	74	33	39	37	48
POPLAR HILL	0	0	121	0	131	93	131	69	100	36	31	28	49
LIVE OAK	0	0	74	0	70	68	74	42	69	31	13	26	15
GURLEY	0	0	44	0	46	31	41	26	39	16	10	13	7
ALSBROOK	0	0	116	0	118	86	107	55	111	65	40	45	30
HICKORY HILL	0	0	71	0	72	56	64	12	66	30	27	23	10
LITTLE RIVER	0	0	0	0	100	196	179	169	219	73	54	66	60
NIXON'S X ROADS	0	0	0	0	205	242	202	47	231	43	32	37	44
WAMPEE	0	0	0	0	406	450	407	30	425	77	68	62	53
CHERRY GROVE	0	0	0	0	248	212	225	145	264	77	66	55	55
OCEAN DRIVE	0	0	0	0	345	297	305	388	371	140	122	120	109
CRESCENT BEACH	0	0	0	0	212	172	204	175	228	74	79	66	65
WINDY HILL	0	0	0	0	146	116	137	130	230	66	56	58	58
FLOYDS	0	0	194	0	187	172	161	51	176	48	48	34	28
SPRING BRANCH	0	0	105	0	101	81	88	24	97	33	31	27	26
TAYLORSVILLE	0	0	0	85	85	17	81	81	86	32	36	25	29
PLEASANT VIEW	0	0	91	0	89	71	77	33	85	30	33	28	24
MT. OLIVE	0	0	138	0	145	119	134	55	130	66	53	53	39
GREEN SEA	0	0	225	0	205	185	187	55	204	78	54	83	29
NORTON	0	0	63	0	63	59	63	4	63	57	47	60	27
JERNIGAN'S X RD	83	25	0	0	101	78	91	21	89	54	37	45	9
EAST LORIS	392	225	0	0	514	378	431	197	437	362	206	298	157
SWEET HOME	0	0	0	0	98	91	71	26	86	58	39	48	25
EBENEZER	0	0	0	0	84	79	66	26	74	28	30	23	18
LEON	0	0	0	0	106	102	102	9	101	51	40	42	23
DAISY	103	51	0	0	132	82	109	53	113	85	49	60	32
MT. VERNON	0	0	0	0	105	67	95	41	98	83	60	55	36
RED BLUFF	0	0	0	0	123	126	121	11	121	25	27	24	14
METH. REHOBETH	0	0	0	0	90	49	76	56	78	36	33	27	45
GALIVANTS FERRY	0	0	0	84	72	59	63	24	69	16	19	17	28
AYNOR	0	0	0	72	71	59	63	24	69	16	19	18	132
MILL SWAMP	0	0	0	334	327	264	309	152	307	68	59	61	28
COOL SPRINGS	0	0	0	50	51	35	35	27	50	18	14	15	28
DOG BLUFF	0	0	0	88	61	67	55	38	79	23	22	26	38
JORDANVILLE	0	0	0	114	107	85	112	45	90	33	42	35	86
HORRY	0	0	0	81	103	70	65	29	85	37	29	24	42
PORT HARRELSON	0	0	0	132	129	98	133	48	127	52	42	38	74
TODDVILLE	0	0	0	0	68	324	64	1	347	0	0	0	0
PAWLEY'S SWAMP	0	0	0	0	80	80	88	71	84	47	43	41	45
CEDAR GROVE	0	0	0	0	37	63	40	28	60	23	18	14	24
BROWNWAY	0	0	0	115	115	74	114	89	112	62	32	35	70
JUNIPER BAY	0	0	0	106	105	71	116	84	97	48	79	42	100
SOCASTEE	0	0	0	130	95	44	105	83	130	56	43	48	63
MARLOWE	0	0	0	0	519	407	509	537	570	277	265	237	248
SURFSIDE BEACH	0	0	0	0	132	139	128	99	140	30	30	23	18
TILLY SWAMP	0	0	0	0	532	434	528	808	990	303	302	264	304
DOGWOOD	0	0	0	0	66	50	67	50	65	47	38	29	37
NORTH CONWAY	0	0	0	0	38	34	37	37	87	15	11	8	8
EAST CONWAY	0	0	0	0	557	343	673	437	579	293	292	240	277
WEST CONWAY	0	0	0	0	369	313	338	238	290	269	213	338	238
JAMESTOWN	0	0	0	0	208	205	259	145	224	109	115	90	124
RACE PATH	0	0	0	0	402	351	450	259	416	197	179	152	213
FOUR MILE	0	0	0	0	441	776	479	33	406	18	14	11	35
					100	64	111	81	111	40	34	33	35

HOMEWOOD	0	0	0	0	109	91	114	69	96	47	43	26	43
ADRIAN	91	45	0	0	115	77	114	98	101	70	61	50	70
MAPLE	124	41	0	0	142	101	148	91	125	80	69	43	75
WHITE OAK	23	41	0	0	60	26	52	35	42	43	20	39	35
HICKORY GROVE	0	0	0	0	157	131	164	91	151	83	53	82	75
SHELL	107	12	0	0	112	96	107	31	110	31	26	24	25
RED HILL	0	0	0	0	263	194	316	303	264	167	164	121	146
SALEM	0	0	0	0	113	98	136	101	116	66	61	57	59
WEST LORIS	222	148	0	0	296	288	240	79	410	163	81	142	79
INLAND	0	0	0	0	42	28	43	37	22	41	37	14	37
BROOKSVILLE	0	0	0	0	59	84	56	10	66	7	4	5	2
DUNES	0	0	0	0	480	398	412	736	512	195	213	164	176
OCEAN FOREST	0	0	0	0	642	544	628	678	705	245	293	266	207
MYRTLEWOOD	0	0	0	0	617	501	617	611	673	293	308	281	267
COASTAL LANE	0	0	0	0	295	489	278	127	343	41	41	39	32
SEA OATS	0	0	0	0	371	307	366	255	398	142	149	138	124
JET PORT	0	0	0	0	80	71	78	105	98	47	37	37	40
GARDEN CITY	0	0	0	0	339	265	344	602	368	193	197	169	172
ATLANTIC BEACH	0	0	0	0	17	83	17	0	19	0	0	0	0
BARRIER FREE	0	0	0	0	0	0	0	0	0	0	0	0	0
ABSENTEE	5	1	8	9	127	99	128	122	135	64	77	60	65
COUNTY TOTALS	1,154	587	1,472	1,488	13,708	12,360	13,612	9,688	14,882	6,083	5,448	5,185	5,190

JASPER COUNTY
VOTES CAST IN GENERAL ELECTION
HELD IN SOUTH CAROLINA NOVEMBER 2, 1982

PRECINCTS	GOVERNOR			LIEUTENANT GOVERNOR			SECRETARY OF STATE			STATE TREASURER		
	(D) * DICK RILEY	(R) WILLIAM D WORKMAN JR	(W) MISC WRITE INS	(D) * MIKE DANIEL	(R) ANDREA C RUSSELL	(W) MISC WRITE INS	(D) * JOHN T CAMPBELL	(L) JAN L CHAPMAN	(W) MISC WRITE INS	(D) * GRADY L PATTERSON JR	(L) THOMAS P WALDENFELS	(W) MISC WRITE INS
RIDGELAND NO. 1	461	258	0	446	250	0	537	48	0	541	35	0
RIDGELAND NO. 2	344	125	0	311	147	0	367	24	0	365	25	0
HARDEEVILLE	724	157	0	617	231	0	702	46	0	693	42	0
GRAYS	221	65	0	233	48	0	244	10	0	245	8	0
TILLMAN	261	66	0	264	61	0	265	16	0	260	16	0
GILLISONVILLE	194	17	0	182	20	0	193	6	0	186	6	0
GRAHAMVILLE	635	114	0	601	137	0	637	29	0	632	22	0
OKATIE	94	10	0	86	13	0	88	5	0	90	2	0
PINELAND	366	8	0	353	12	0	353	3	0	354	3	0
COOSAWHATCHIE	186	39	0	169	47	0	188	6	0	183	6	0
LEVY	346	83	0	317	78	0	345	21	0	342	23	0
BARRIER FREE	0	0	0	0	0	0	0	0	0	0	0	0
ABSENTEE	118	30	0	113	34	0	126	7	0	128	4	0
COUNTY TOTALS	3,952	972	0	3,692	1,078	0	4,045	221	0	4,019	192	0

JASPER COUNTY
VOTES CAST IN GENERAL ELECTION
HELD IN SOUTH CAROLINA NOVEMBER 2, 1982

PRECINCTS	ATTORNEY GENERAL			COMPTROLLER GENERAL			STATE SUPT. OF EDUCATION			ADJUTANT GENERAL		
	(D) *TRAVIS MEDLOCK	(R) DONALD V MYERS	(W) MISC WRITE INS	(D) *EARLE E PERRIS JR	(L) RICHARD WINCHELL	(W) MISC WRITE INS	(D) *CHARLIE G WILLIAMS	(R) PT WILLIAMS	(W) MISC WRITE INS	(D) *ESTON MARCHANT	(R) JOSEPH E BROWN	(W) MISC WRITE INS
RIDGELAND NO. 1	394	285	0	524	35	0	473	201	0	464	211	0
RIDGELAND NO. 2	284	155	0	369	19	0	327	110	0	319	115	0
HARDEEVILLE	624	207	0	670	46	0	644	182	0	631	169	0
GRAYS	204	68	0	237	13	0	227	38	0	228	55	0
TILLMAN	248	65	0	261	12	0	247	64	0	245	64	0
GILLISONVILLE	177	24	0	187	4	0	187	18	0	181	20	0
GRAHAMVILLE	572	155	0	616	28	0	595	126	0	592	120	0
OKATIE	87	12	0	87	4	0	83	14	0	87	11	0
PINELAND	353	10	0	344	4	0	357	10	0	351	12	0
COOSAWHATCHIE	166	48	0	181	14	0	179	33	0	169	38	0
LEVY	326	75	0	331	28	0	352	50	0	336	48	0
BARRIER FREE	0	0	0	0	0	0	0	0	0	0	0	0
ABSENTEE	104	37	0	123	8	0	112	29	0	114	28	0
COUNTY TOTALS	3,539	1,141	0	3,930	215	0	3,783	877	0	3,717	931	0

JASPER COUNTY
VOTES CAST IN GENERAL ELECTION
HELD IN SOUTH CAROLINA NOVEMBER 2, 1982

	CO. SOIL WATER CONN.		
	(P)	(P)	(P)
PRECINCTS	* ZENIE INGRAM	* WM MATHIS	* T KEITH WHITE
RIDGELAND NO. 1	435	422	262
RIDGELAND NO. 2	242	233	199
HARDEEVILLE	346	326	322
GRAYS	109	123	96
TILLMAN	89	81	78
GILLISONVILLE	39	44	35
GRAHAMVILLE	218	191	181
OKATIE	14	12	8
PINELAND	16	13	14
COOSAWHATCHIE	59	55	58
LEVY	105	104	104
BARRIER FREE	0	0	0
ABSENTEE	76	67	61
COUNTY TOTALS	1,748	1,671	1,518

KERSHAW COUNTY
VOTES CAST IN GENERAL ELECTION
HELD IN SOUTH CAROLINA NOVEMBER 2, 1982

	GOVERNOR			LIEUTENANT GOVERNOR			SECRETARY OF STATE			STATE TREASURER		
PRECINCTS	(D) • DICK RILEY	(R) WILLIAM D WORKMAN JR	(W) MISC WRITE INS.	(D) • MIKE DANIEL	(R) NORMA C RUSSELL	(W) MISC WRITE INS	(D) • JOHN T CAMPBELL	(L) JAN L CHAPMAN	(W) MISC WRITE INS	(D) • GRADY L PATTERSON JR	(L) THOMAS P WALDENFELS	(W) MISC WRITE INS
AIRPORT	214	187	0	215	182	0	328	50	0	335	45	0
ANTIOCH	111	71	0	118	61	0	148	19	0	147	20	0
BETHUNE	326	112	0	305	130	0	388	26	0	385	28	0
BUFFALO	124	65	0	108	81	0	157	19	0	163	16	0
CAMDEN NO. 1	395	13	0	377	29	0	393	8	0	391	6	0
CAMDEN NO. 2	156	63	0	143	77	0	192	15	0	189	17	0
CAMDEN NO. 3	273	174	0	279	163	0	367	47	0	388	29	0
CAMDEN NO. 4	374	228	0	351	244	0	492	57	0	493	54	0
CAMDEN NO. 6	79	82	0	87	76	0	134	22	0	130	26	0
CASSATT	161	75	0	155	79	0	197	25	0	202	21	0
CHARLOTTE THOMP	339	119	0	308	143	0	383	37	0	390	29	0
DOBY'S MILL	101	55	0	99	56	0	133	18	0	139	13	0
EAST CAMDEN	80	61	0	81	61	0	114	18	0	122	11	0
ELGIN	367	299	0	322	342	0	512	98	0	519	84	0
GATES FORD	50	38	0	53	36	0	76	9	0	74	11	0
HERMITAGE	48	20	0	46	21	0	50	10	0	54	9	0
LIBERTY HILL	77	16	0	81	12	0	85	3	0	86	1	0
LUGOFF NO. 1	177	153	0	156	175	0	257	49	0	260	44	0
LUGOFF NO. 2	357	297	0	335	316	0	513	91	0	534	72	0
MALVERN HILL	216	136	0	219	132	0	290	34	0	295	26	0
RABON'S X ROADS	226	168	0	224	164	0	318	49	0	329	40	0
SALT POND	80	70	0	86	64	0	121	24	0	119	29	0
SHAYLOR'S HILL	148	60	0	140	68	0	169	25	0	174	20	0
SPRINGDALE	486	269	0	441	309	0	435	78	0	440	69	0
WESTVILLE	208	88	0	190	105	0	247	29	0	253	24	0
WHITES GARDENS	233	126	0	223	136	0	303	37	0	308	31	0
RIVERDALE	210	43	0	194	58	0	227	16	0	230	11	0
CAMDEN NO. 5	127	118	0	124	121	0	207	26	0	217	18	0
CAMDEN NO. 5-A	253	96	0	251	94	0	295	21	0	297	20	0
BARRIER FREE	0	0	0	0	0	0	0	0	0	0	12	0
ABSENTEE	71	50	0	77	45	0	96	17	0	99		
COUNTY TOTALS	6,067	3,352	0	5,788	3,580	0	7,827	977	0	7,962	836	0

KERSHAW COUNTY
VOTES CAST IN GENERAL ELECTION
HELD IN SOUTH CAROLINA NOVEMBER 2, 1982

PRECINCTS	ATTORNEY GENERAL			COMPTROLLER GENERAL			STATE SUPT. OF EDUCATION			ADJUTANT GENERAL		
	(D) * TRAVIS MEDLOCK	(R) DONALD V MYERS	(W) MISC WRITE INS	(D) * EARLE E PERRIS JR	(L) RICHARD WINCHELL	(W) MISC WRITE INS	(D) * CHARLIE G WILLIAMS	(R) P T WILLIAMS	(W) MISC WRITE INS	(D) * ESTON MARCHANT	(R) JOSEPH E BROWN	(W) MISC WRITE INS
AIRPORT	150	243	0	336	45	0	279	116	0	243	146	0
ANTIOCH	88	91	0	144	22	0	123	56	0	119	61	0
BETHUNE	250	186	0	385	34	0	341	90	0	325	104	0
BUFFALO	104	86	0	158	20	0	133	57	0	127	62	0
CAMDEN NO. 1	370	29	0	389	9	0	368	32	0	380	20	0
CAMDEN NO. 2	122	98	0	190	15	0	164	50	0	170	43	0
CAMDEN NO. 3	228	217	0	384	32	0	315	121	0	306	131	0
CAMDEN NO. 4	351	242	0	489	65	0	424	175	0	405	149	0
CAMDEN NO. 6	73	90	0	133	23	0	112	48	0	105	55	0
CASSATT	144	88	0	201	21	0	174	56	0	167	62	0
CHARLOTTE THOMP	276	174	0	387	31	0	339	110	0	342	107	0
DOBY'S MILL	103	51	0	136	15	0	124	31	0	114	39	0
EAST CAMDEN	63	78	0	115	18	0	109	29	0	97	40	0
ELGIN	295	368	0	519	86	0	401	247	0	392	265	0
GATES FORD	42	45	0	72	14	0	65	21	0	65	24	0
HERMITAGE	34	33	0	55	9	0	50	17	0	42	25	0
LIBERTY HILL	73	19	0	84	3	0	81	12	0	79	13	0
LUGOFF NO. 1	133	197	0	263	44	0	206	122	0	188	140	0
LUGOFF NO. 2	275	377	0	516	90	0	403	242	0	391	240	0
MALVERN HILL	196	156	0	290	35	0	250	99	0	241	194	0
RABON'S X ROADS	172	218	0	308	58	0	274	111	0	243	145	0
SALT POND	77	49	0	110	28	0	99	49	0	98	50	0
SHAYLOR'S HILL	127	74	0	171	22	0	145	62	0	147	56	0
SPRINGDALE	392	357	0	631	74	0	490	257	0	470	273	0
WESTVILLE	167	122	0	241	33	0	218	73	0	204	80	0
WHITES GARDENS	187	172	0	299	42	0	263	93	0	255	98	0
RIVERDALE	188	64	0	225	19	0	194	52	0	210	36	0
CAMDEN NO. 5	117	128	0	214	21	0	174	70	0	145	96	0
CAMDEN NO. 5-A	215	121	0	291	26	0	257	81	0	253	74	0
BARRIER FREE	0	0	0	0	0	0	0	0	0	0	0	0
ABSENTEE	60	63	0	101	13	0	80	40	0	81	39	0
COUNTY TOTALS	5,072	4,256	0	7,845	967	0	6,655	2,619	0	6,404	2,837	0

JASPER COUNTY
VOTES CAST IN GENERAL ELECTION
HELD IN SOUTH CAROLINA NOVEMBER 2, 1982

	COMM. OF AGRICULTURE			REPRESENTATIVE IN CONGRESS			HOUSE OF REPRESENTATIVES			PROBATE JUDGE		COUNTY AUDITOR		COUNTY TREAS.
				DIST NO 001			DIST NO 120	DIST NO 122						
PRECINCTS	(D) * LES TINDAL	(R) G BRYAN PATRICK	(W) MISC WRITE INS	(D) * W MULLINS PICCO	(R) THOMAS F HARTNETT	(L) WALTER E SMITH	(D) * DOUG MCTEER	(D) * JUANITA WHITE	(P) HUGH C HORRY	(D) * W F COOK	(R) NADA WILLIAMS	(D) * JULIA ANN POPE	(R) ELLEN PEAVEY	(D) * NINIAN G MALPHRUS
RIDGELAND NO. 1	337	344	0	330	365	9	0	78	560	445	210	528	103	554
RIDGELAND NO. 2	255	179	0	276	180	2	0	183	292	326	140	396	55	409
HARDEEVILLE	379	253	0	587	268	10	0	394	464	546	248	440	231	673
GRAYS	175	98	0	188	95	3	240	0	0	196	57	244	14	227
TILLMAN	237	76	0	240	76	4	0	231	93	260	54	272	34	293
GILLISONVILLE	163	37	0	173	37	2	0	153	61	164	24	161	15	165
GRAHAMVILLE	536	185	0	544	183	6	0	494	267	582	124	634	56	657
OKATIE	82	19	0	83	15	3	0	60	21	80	17	84	10	88
PINELAND	346	11	0	344	12	1	0	384	8	332	15	331	2	333
COOSAWHATCHIE	158	58	0	158	62	0	0	168	72	145	67	173	25	168
LEVY	302	90	0	303	89	0	0	310	131	129	81	263	37	292
BARRIER FREE	0	0	0	0	0	0	0	0	0	0	0	0	0	0
ABSENTEE	88	57	0	76	71	1	12	68	63	98	35	111	19	120
COUNTY TOTALS	3,262	1,407	0	3,302	1,453	39	252	2,543	2,032	3,303	1,070	3,737	601	3,979

JASPER COUNTY
VOTES CAST IN GENERAL ELECTION
HELD IN SOUTH CAROLINA NOVEMBER 2, 1982

	COUNTY COUNCIL				COUNTY BOARD OF EDUCATION							
	DIST NO 001		DIST NO 002									
	(D)	(R)	(D)	(R)	(D)	(C)	(D)	(D)	(R)	(R)	(R)	(R)
PRECINCTS	* DOE EUNICE	JIMMY VAIGNEUR	* BOYLES CHARLES P	J S BRANTLEY SR	* MILDRED COOLER	* DELMAR RIVERS	* SHARON TERRY	* PAT WALLS	THOMAS R COOLER	PEGGY SMITH	RISDEN WALL	KEN WILLIFORD
RIDGELAND NO. 1	75	371	359	282	471	492	183	204	268	334	418	120
RIDGELAND NO. 2	172	295	267	188	358	382	198	215	145	180	249	62
HARDEEVILLE	384	473	494	297	612	514	421	460	328	260	300	183
GRAYS	96	180	170	76	184	189	107	111	117	185	98	28
TILLMAN	227	99	251	62	248	250	220	231	66	63	69	45
GILLISONVILLE	146	60	158	21	164	157	161	148	28	49	38	6
GRAHAMVILLE	489	267	539	165	587	595	498	506	138	155	231	59
OKATIE	76	24	78	20	69	73	78	76	16	18	16	14
PINELAND	384	10	332	9	214	304	371	346	11	10	8	9
COOSAWHATCHIE	165	70	148	57	182	146	165	156	44	66	62	22
LEVY	289	131	186	116	273	188	291	299	113	113	100	29
BARRIER FREE	0	0	0	0	0	0	0	0	0	0	0	0
ABSENTEE	67	84	91	41	104	107	75	77	38	48	61	8
COUNTY TOTALS	2,570	2,264	3,073	1,334	3,466	3,397	2,768	2,849	1,312	1,481	1,650	584

KERSHAW COUNTY
VOTES CAST IN GENERAL ELECTION
HELD IN SOUTH CAROLINA NOVEMBER 2, 1982

	COMM. OF AGRICULTURE			REP. IN CONGRESS		HOUSE OF REPRESENTATIVES				SOLICITOR		PROBATE JUDGE	SHERIFF	
				DIST NC 005		DIST NO 051		DIST NO 052	DIST NO 065	DIST NO 005				
PRECINCTS	(D) * LES TINDAL	(R) G BRYAN PATRICK	(W) RISC WRITE INS	(D) * JOHN SPRATT	(R) JOHN S WILKERSON	(D) * DEARIAL L OGBURN	(R) DWIGHT RUSSELL JOHNSON	(D) * ROBERT J SHEHEEN	(D) * WARREN D ARTHUR	(D) * JAMES ANDERS	(R) WILLIAM R BAUER	(D) * HARRIETT S PIERCE	(D) J A MCDONALD	(R) * L L DEBRUHL
AIRPORT	134	256	0	184	212	185	95	104	0	219	174	356	257	145
ANTIOCH	89	91	0	110	70	42	16	0	100	103	78	156	97	87
BETHUNE	228	208	0	285	151	347	90	0	0	300	132	381	249	185
BUFFALO	92	98	0	117	74	147	46	0	0	129	58	157	143	50
CAMDEN NO. 1	362	38	0	286	20	0	0	396	0	367	33	385	89	316
CAMDEN NO. 2	107	110	0	128	91	0	0	201	0	137	80	202	169	49
CAMDEN NO. 3	177	266	0	257	216	0	0	391	0	259	185	399	337	109
CAMDEN NO. 4	232	361	0	310	288	0	0	533	0	342	251	518	452	143
CAMDEN NO. 6	57	106	0	70	91	0	0	137	0	72	89	138	118	42
CASSATT	128	102	0	158	73	176	56	9	0	144	85	208	106	126
CHARLOTTE THOMP	260	192	0	296	162	0	0	125	26	304	145	396	271	83
DOBY'S MILL	69	86	0	107	48	0	0	143	0	103	51	132	73	81
EAST CAMDEN	62	77	0	67	72	0	0	114	0	70	68	114	80	60
ELGIN	208	453	0	299	362	0	0	530	0	372	291	510	453	207
GATES FORD	33	56	0	48	41	65	24	0	0	33	36	78	52	57
HERMITAGE	25	42	0	36	32	0	0	63	0	43	26	59	46	21
LIBERTY HILL	70	23	0	76	17	0	0	87	0	24	20	85	27	67
LUGOFF NO. 1	111	216	0	141	109	0	0	276	0	155	172	274	266	60
LUGOFF NO. 2	217	433	0	276	373	0	0	559	0	224	327	545	458	200
MALVERN HILL	164	185	0	196	154	162	62	0	0	224	125	300	295	123
RABON'S X ROADS	157	252	0	192	199	0	0	172	0	221	144	331	291	119
SALT POND	73	75	0	81	66	0	0	134	0	102	49	130	93	42
SHAYLOR'S HILL	124	81	0	137	71	0	0	190	0	134	73	183	109	97
SPRINGDALE	264	480	0	327	425	0	0	672	0	404	340	652	618	130
WESTVILLE	161	127	0	202	88	20	11	239	0	190	97	256	168	124
WHITES GARDENS	183	172	0	217	143	258	67	0	0	212	147	316	206	154
RIVERDALE	175	95	0	189	80	0	0	232	0	182	85	250	170	71
CAMDEN NO. 5	179	191	0	253	153	0	0	326	0	185	131	310	212	111
CAMDEN NO. 5-A	181	151	0	213	128	0	0	301	0	234	99	307	246	66
BARRIER FREE	0	0	0	0	0	0	0	0	0	0	0	0	0	0
ABSENTEE	51	70	0	63	60	10	4	86	6	68	54	110	90	33
COUNTY TOTALS	4,243	5,053	0	5,229	4,129	1,412	501	5,913	367	5,655	3,667	8,139	6,100	3,260

KERSHAW COUNTY
VOTES CAST IN GENERAL ELECTION
HELD IN SOUTH CAROLINA NOVEMBER 2, 1982

PRECINCTS	CORONER	COUNTY AUDITOR	COUNTY TREAS.	COUNTY COUNCIL			COUNTY BOARD OF EDUCATION					FIRE DISTRICT TRUSTEE		COUNTY COUNCIL CHAIR.
							DIST NO 001	DIST NO 003	DIST NO 005	DIST NO 007	DIST NO 009	DIST NO 001		
	(D) * GEORGE GAY	(D) * BRENDA W TRUESDALE	(D) * STEVE S KELLY SR	(D) * KENNETH DUBOSE	(D) * WILLIAM TRIPP	(R) ANDREW MOAK	(N) * BARBARA F TRUESDELL	(N) * JERRY L HORTON	(N) * IRVING W BRANHAM	(N) * CHARLES B PEEBLES	(N) * CHARLES J MCGUIRT	(N) * JOHN R BAIRD	(N) * CHARLES C GASTON	(D) * AUSTIN SHEHEEN JR
AIRPORT	367	361	354	225	252	229	338	331	329	327	334	0	0	365
ANTIOCH	161	159	159	108	111	93	123	114	115	119	115	0	0	154
BETHUNE	390	390	391	286	271	185	291	327	269	277	278	0	0	391
BUFFALO	167	161	166	129	124	78	129	134	115	119	125	0	0	161
CAMDEN NO. 1	389	388	387	366	356	28	136	116	113	123	124	0	0	394
CAMDEN NO. 2	207	200	200	164	170	61	175	158	157	158	175	0	0	205
CAMDEN NO. 3	405	401	390	322	300	183	332	321	311	326	339	0	0	392
CAMDEN NO. 4	544	515	517	421	444	214	459	425	420	421	452	0	0	525
CAMDEN NO. 6	141	138	137	100	102	81	123	118	113	118	122	0	0	135
CASSATT	211	208	208	152	167	90	143	137	124	135	138	0	0	212
CHARLOTTE THOMP	398	394	397	296	324	165	260	237	229	238	245	0	0	402
DOBY'S MILL	140	134	138	73	80	94	104	103	99	99	102	0	0	138
EAST CAMDEN	119	115	112	70	87	79	82	85	87	93	83	0	0	107
ELGIN	547	520	537	217	203	516	427	386	441	393	405	0	0	498
GATES FORD	79	77	77	25	53	49	59	70	61	60	61	0	0	77
HERMITAGE	65	62	64	40	38	31	47	39	41	47	43	0	0	61
LIBERTY HILL	87	86	86	79	71	20	40	34	28	31	31	0	0	69
LUGOFF NO. 1	279	279	271	118	185	244	258	234	244	234	237	248	203	260
LUGOFF NO. 2	573	554	559	266	363	450	494	469	463	454	483	464	325	537
MALVERN HILL	307	304	300	215	206	178	418	207	213	210	215	0	0	294
RABON'S X ROADS	340	331	325	202	224	228	285	263	267	269	276	0	0	328
SALT POND	133	130	131	62	71	96	117	106	118	108	112	0	0	127
SHAYLOR'S HILL	185	187	187	144	139	73	119	110	107	106	110	0	0	184
SPRINGDALE	668	655	665	401	436	310	614	481	571	552	617	0	0	666
WESTVILLE	265	251	240	183	183	111	263	230	222	224	228	0	0	253
WHITES GARDENS	323	318	319	238	236	162	293	242	228	251	250	0	0	320
RIVERDALE	236	224	219	193	191	60	171	145	149	151	170	0	0	230
CAMDEN NO. 5	231	230	228	139	194	131	241	205	202	201	214	0	0	225
CAMDEN NO. 5-A	313	306	311	221	248	128	240	217	212	216	230	0	0	314
BARRIER FREE	0	0	0	0	0	0	0	0	0	0	0	0	0	0
ABSENTEE	112	109	111	81	81	55	96	93	91	92	94	18	13	105
COUNTY TOTALS	8,385	8,189	8,206	5,666	6,010	4,402	6,617	6,230	6,139	6,156	6,418	730	583	8,145

KERSHAW COUNTY
VOTES CAST IN GENERAL ELECTION
HELD IN SOUTH CAROLINA NOVEMBER 2, 1982

PRECINCTS	CO. SOIL WATER CONR. (P) • BAXLEY D CARLYLE	(P) • COPLAND BENNIE T	(P) • CREED JAMES L
AIRPORT	278	262	283
ANTIOCH	91	89	90
BETHUNE	226	220	191
BUFFALO	92	103	88
CAMDEN NO. 1	80	66	70
CAMDEN NO. 2	144	139	146
CAMDEN NO. 3	278	253	274
CAMDEN NO. 4	366	350	407
CAMDEN NO. 6	106	98	107
CASSATT	106	108	107
CHARLOTTE THOMP	191	164	167
DOBY'S MILL	80	78	71
EAST CAMDEN	68	61	68
ELGIN	348	302	298
GATES FORD	45	47	46
HERMITAGE	28	25	26
LIBERTY HILL	33	29	33
LUGOFF NO. 1	228	193	200
LUGOFF NO. 2	427	362	383
MALVERN HILL	165	143	160
RABON'S X ROADS	227	194	213
SALT POND	86	74	70
SHAYLOR'S HILL	89	86	93
SPRINGDALE	498	471	518
WESTVILLE	203	176	180
WHITES GARDENS	195	172	183
RIVERDALE	122	105	109
CAMDEN NO. 5	183	163	182
CAMDEN NO. 5-A	169	158	161
BARRIER FREE	0	0	0
ABSENTEE	72	69	75
COUNTY TOTALS	5,224	4,760	5,001

LANCASTER COUNTY
VOTES CAST IN GENERAL ELECTION
HELD IN SOUTH CAROLINA NOVEMBER 2, 1982

PRECINCTS	COUNTY COUNCIL (D) * ELDRIDGE EMORY	(D) * EUGENE HUDSON	(D) * GEORGE W ROLLINGS SR
RIVERSIDE	246	227	231
PRIMUS	64	59	63
OAK RIDGE	79	79	79
ELGIN	430	421	413
DIXIE	100	101	97
DOUGLAS	301	297	296
FORK HILL	80	82	56
ERWIN FARM	276	283	282
RICH HILL	111	109	108
UNITY	142	140	134
SPRINGS MILL 2	111	110	107
LYNWOOD DRIVE	257	256	257
WELSH'S	74	74	76
TABERNACLE	104	95	90
UNION	75	82	79
SPRINGS MILL 1	55	52	55
WYLIE PARK	1,182	1,034	1,044
BLAIRE	261	253	256
VAN WYCK	123	117	120
FLAT CREEK	65	63	65
PLEASANT VALLEY	240	245	248
JACKSONHAM	170	162	158
FLINT RIDGE	54	57	58
HYDE PARK	130	130	126
MIDWAY	144	145	150
TRADESVILLE	108	110	106
PLEASANT HILL	178	178	178
E. LANCASTER	468	465	462
ANTIOCH	220	208	211
KERSHAW MLT CTR	315	315	315
DWIGHT	205	205	205
CHARLESBORO	62	64	67
KERSHAW MILL	335	328	340
W. LANCASTER	382	359	367
CARMEL	148	145	151
CAMP CREEK	219	222	221
HEATH SPRINGS	330	327	326
GOOCH'S X ROADS	353	356	343
CHESTERFIELD AV	564	541	540
KERSHAW NO. 1	237	242	243
KERSHAW NO. 2	207	204	208
THREE C'S	149	149	149
BARRIER FREE	0	0	0
ABSENTEE	78	74	74
COUNTY TOTALS	9,432	9,167	9,154

LANCASTER COUNTY
VOTES CAST IN GENERAL ELECTION
HELD IN SOUTH CAROLINA NOVEMBER 2, 1982

PRECINCTS	SCHOOL TRUSTEE DIST NC 002 (D) DAVID E GRIFFIN	(D) * ALICE K HOWEY	(D) JANET S MONROE	(D) BARRY PECORE	(D) * THOMAS F MOORE	(D) * JOHN D PATTERSON	(D) L TERRY POTTS	(D) D WOODROW WILSON
RIVERSIDE	0	0	0	0	0	0	0	0
PRIMUS	0	0	0	0	0	0	0	0
OAK RIDGE	0	0	0	0	0	0	0	0
ELGIN	0	0	0	0	0	0	0	0
DIXIE	0	0	0	0	0	0	0	0
DOUGLAS	0	0	0	0	0	0	0	0
FORK HILL	0	0	0	0	0	0	0	0
ERWIN FARM	0	0	0	0	0	0	0	0
RICH HILL	0	0	0	0	0	0	0	0
UNITY	0	0	0	0	0	0	0	0
SPRINGS MILL 2	0	0	0	0	0	0	0	0
[illegible]WOOD DRIVE	0	0	0	0	0	0	0	0
[illegible]H'S	0	0	0	0	0	0	0	0
TABERNACLE	0	0	0	0	0	0	0	0
UNION	0	0	0	0	0	0	0	0
SPRINGS MILL 1	0	0	0	0	0	0	0	0
MYLE PARK	0	0	0	0	0	0	0	0
BELAIRE	52	236	17	94	116	105	65	130
VAN WYCK	24	38	15	13	22	24	20	30
FLAT CREEK	0	0	0	0	0	0	0	0
PLEASANT VALLEY	92	136	39	46	172	151	157	85
JACKSONHAM	0	0	0	0	0	0	0	0
FLINT RIDGE	0	0	0	0	0	0	0	0
HYDE PARK	0	0	0	0	0	0	0	0
MIDWAY	0	0	0	0	0	0	0	0
TRADESVILLE	0	0	0	0	0	0	0	0
PLEASANT HILL	0	0	0	0	0	0	0	0
E. LANCASTER	0	0	0	0	0	0	0	0
ANTIOCH	0	0	0	0	0	0	0	0
KERSPAW MLT CTR	0	0	0	0	0	0	0	0
DWIGHT	0	0	0	0	0	0	0	0
CHARLESBORO	0	0	0	0	0	0	0	0
KERSHAW MILL	0	0	0	0	0	0	0	0
N. LANCASTER	0	0	0	0	0	0	0	0
CARMEL	0	0	0	0	0	0	0	0
CAMP CREEK	0	0	0	0	0	0	0	0
HEATH SPRINGS	0	0	0	0	0	0	0	0
GOOCH'S X ROADS	0	0	0	0	0	0	0	0
CHESTERFIELD AV	0	0	0	0	0	0	0	0
KERSHAW NO. 1	0	0	0	0	0	0	0	0
KERSHAW NO. 2	0	0	0	0	0	0	0	0
THREE C'S	0	0	0	0	0	0	0	0
BARRIER FREE	0	0	0	0	0	0	0	0
ABSENTEE	0	2	0	0	0	2	2	0
COUNTY TOTALS	168	412	71	153	310	282	244	245

LANCASTER COUNTY
VOTES CAST IN GENERAL ELECTION
HELD IN SOUTH CAROLINA NOVEMBER 2, 1982

PRECINCTS	GOVERNOR			LIEUTENANT GOVERNOR			SECRETARY OF STATE			STATE TREASURER		
	(D) * DICK RILEY	(R) WILLIAM D WORKMAN JR	(W) MISC WRITE INS	(D) * MIKE DANIEL	(R) NORMA C RUSSELL	(W) MISC WRITE INS	(D) * JOHN T CAMPBELL	(L) JAN L CHAPMAN	(W) MISC WRITE INS	(D) * GRADY L PATTERSON JR	(L) THOMAS P MALONEFELS	(W) MISC WRITE INS
RIVERSIDE	227	51	0	199	77	0	238	16	0	233	15	0
PRIMUS	59	9	0	55	13	0	62	1	0	61	1	0
OAK RIDGE	56	24	0	58	21	0	62	2	0	63	2	0
ELGIN	353	113	0	335	128	0	404	0	0	405	0	0
DIXIE	82	25	0	73	34	0	90	2	0	91	1	0
DOUGLAS	284	62	0	270	72	0	295	115	0	295	13	0
FORK HILL	62	39	0	66	32	0	72	2	0	71	3	0
ERWIN FARM	228	74	0	220	75	0	221	11	0	251	8	0
RICH HILL	91	36	0	91	33	0	115	1	0	117	0	0
UNITY	134	18	0	123	28	0	136	3	0	135	2	0
SPRINGS MILL 2	116	10	0	113	11	0	113	3	0	115	1	0
LYNWOOD DRIVE	236	52	0	230	56	0	254	7	0	253	10	0
WELSH'S	54	27	0	59	23	0	74	3	0	73	1	0
TABERNACLE	93	27	0	84	33	0	96	2	0	90	3	0
UNION	80	10	0	79	10	0	80	2	0	81	2	0
SPRINGS MILL 1	55	8	0	50	10	0	54	2	0	55	2	0
WYLIE PARK	965	319	0	888	386	0	1,064	34	0	1,066	30	0
BELAIRE	243	44	0	217	64	0	240	5	0	241	4	0
VAN WYCK	105	29	0	99	35	0	111	7	0	114	3	0
FLAT CREEK	48	29	0	46	26	0	58	3	0	55	3	0
PLEASANT VALLEY	240	82	0	198	116	0	232	13	0	237	8	0
JACKSONHAM	155	23	0	145	33	0	156	2	0	153	23	0
FLINT RIDGE	53	8	0	53	5	0	59	0	0	58	0	0
HYDE PARK	114	59	0	112	49	0	121	4	0	123	1	0
MIDWAY	98	81	0	112	65	0	129	4	0	123	4	0
TRADESVILLE	100	16	0	93	22	0	104	3	0	104	2	0
PLEASANT HILL	136	48	0	125	50	0	155	4	0	159	1	0
E. LANCASTER	470	16	0	472	14	0	477	1	0	476	1	0
ANTIOCH	199	44	0	176	59	0	210	3	0	213	0	0
KERSHAW HLT CTR	246	89	0	251	80	0	318	18	0	318	17	0
DWIGHT	185	39	0	182	44	0	207	7	0	208	2	0
CHARLESBORO	57	14	0	54	17	0	61	2	0	63	1	0
KERSHAW MILL	286	90	0	251	80	0	314	17	0	315	12	0
W. LANCASTER	349	63	0	325	78	0	341	12	0	347	8	0
CARHER	149	32	0	152	37	0	159	4	0	158	4	0
CAMP CREEK	208	40	0	194	50	0	215	10	0	214	9	0
HEATH SPRINGS	286	87	0	273	88	0	314	7	0	315	4	0
GOOCH'S X ROADS	330	54	0	302	76	0	346	13	0	348	10	0
CHESTERFIELD AV	514	74	0	486	82	0	518	12	0	498	4	0
KERSHAW NO. 1	183	118	0	185	109	0	131	10	0	234	11	0
KERSHAW NO. 2	154	89	0	164	75	0	198	5	0	195	6	0
THREE C'S	91	72	0	92	69	0	125	13	0	128	9	0
BARRIER FREE	0	0	0	0	0	0	0	0	0	0	0	0
ABSENTEE	63	22	0	63	22	0	68	9	0	71	3	0
COUNTY TOTALS	8,235	2,266	0	7,817	2,487	0	8,799	413	0	8,833	255	0

LANCASTER COUNTY
VOTES CAST IN GENERAL ELECTION
HELD IN SOUTH CAROLINA NOVEMBER 2, 1982

PRECINCTS	ATTORNEY GENERAL			COMPTROLLER GENERAL			STATE SUPT. OF EDUCATION			ADJUTANT GENERAL		
	(D) * TRAVIS MEDLOCK	(R) DONALD V MYERS	(W) MISC WRITE INS	(D) * EARLE E MORRIS JR	(L) RICHARD WINCHELL	(W) MISC WRITE INS	(D) * CHARLIE G WILLIAMS	(R) P T WILLIAMS	(W) MISC WRITE INS	(D) * WESTON MARCHANT	(R) JOSEPH E BROWN	(W) MISC WRITE INS
RIVERSIDE	167	105	0	234	16	0	220	50	0	203	64	0
PRIMUS	42	26	0	62	1	0	61	7	0	55	8	0
OAK RIDGE	49	26	0	63	2	0	58	20	0	55	22	0
ELGIN	295	164	0	400	20	0	383	76	0	390	68	0
DIXIE	73	31	0	90	1	0	90	16	0	85	19	0
DOUGLAS	243	95	0	304	6	0	289	52	0	284	53	0
FORK HILL	57	41	0	70	4	0	69	27	0	60	37	0
ERWIN FARM	202	90	0	247	13	0	246	46	0	250	55	0
RICH HILL	61	65	0	115	1	0	110	13	0	108	15	0
UNITY	116	34	0	135	2	0	124	23	0	125	25	0
SPRINGS MILL 2	112	9	0	114	2	0	112	9	0	113	8	0
LYNWOOD DRIVE	208	79	0	245	12	0	243	41	0	240	43	0
WELSH'S	48	30	0	70	1	0	69	11	0	65	14	0
TABERNACLE	69	47	0	97	1	0	90	28	0	88	29	0
UNION	68	18	0	83	3	0	84	4	0	77	10	0
SPRINGS MILL 1	48	12	0	52	3	0	54	6	0	55	5	0
WYLIE PARK	628	644	0	1,037	38	0	1,025	227	0	987	266	0
BELAIRE	217	65	0	238	5	0	227	54	0	237	43	0
VAN WYCK	104	28	0	113	4	0	103	28	0	104	25	0
FLAT CREEK	38	34	0	57	4	0	57	14	0	57	14	0
PLEASANT VALLEY	190	125	0	230	9	0	211	102	0	230	90	0
JACKSONHAM	120	58	0	146	23	0	156	22	0	144	32	0
FLINT RIDGE	36	21	0	59	0	0	54	4	0	54	5	0
HYDE PARK	107	53	0	123	1	0	121	40	0	113	46	0
MIDWAY	87	86	0	128	5	0	125	49	0	114	55	0
TRADESVILLE	87	23	0	100	2	0	107	9	0	104	9	0
PLEASANT HILL	119	54	0	159	33	0	155	19	0	143	29	0
E. LANCASTER	451	34	0	474	4	0	466	19	0	469	16	0
ANTIOCH	171	65	0	204	6	0	207	30	0	200	31	0
KERSHAW MLT CTR	203	123	0	319	18	0	270	52	0	255	65	0
DWIGHT	175	52	0	205	6	0	203	21	0	193	29	0
CHARLESBORO	56	15	0	60	2	0	56	15	0	58	13	0
KERSHAW MILL	240	117	0	320	7	0	317	49	0	290	61	0
W. LANCASTER	281	121	0	335	16	0	348	49	0	328	65	0
CARMEL	138	37	0	158	4	0	154	24	0	147	29	0
CAMP CREEK	164	80	0	216	9	0	208	37	0	208	38	0
HEATH SPRINGS	445	106	0	313	8	0	318	40	0	290	57	0
COOCH'S X ROADS	289	92	0	340	11	0	336	43	0	330	47	0
CHESTERFIELD AV	430	133	0	495	15	0	507	55	0	494	61	0
KERSHAW NO. 1	150	145	0	222	13	0	235	57	0	211	75	0
KERSHAW NO. 2	133	107	0	187	6	0	182	52	0	180	55	0
THREE C'S	71	88	0	124	13	0	114	41	0	104	54	0
BARRIER FREE	0	0	0	0	0	0	0	0	0	0	0	0
ABSENTEE	51	33	0	71	3	0	66	18	0	68	19	0
COUNTY TOTALS	6,739	3,411	0	8,814	353	0	8,630	1,599	0	8,372	1,806	0

LANCASTER COUNTY
VOTES CAST IN GENERAL ELECTION
HELD IN SOUTH CAROLINA NOVEMBER 2, 1982

PRECINCTS	COMM. OF AGRICULTURE			REP. IN CONGRESS DIST NO 005		HOUSE OF REPRESENTATIVES DIST NO 043		DIST NO 044		DIST NO 045	DIST NO 051		SOLICITOR DIST NO 006	PROBATE JUDGE
	(D) * LES TINDAL	(R) G BRYAN PATRICK	(W) MISC WRITE INS	(D) * JOHN SPRATT	(R) JOHN S WILKERSON	(D) * PAUL E SHORT JR	(R) PAUL CLARKSON	(D) * WILLIAM D BOAN	(W) CALDWELL T HINSON	(D) * TOM MANGUM	(D) * DERIAL L OGBURN	(R) DWIGHT RUSSELL JOHNSON	(D) * JOHN R JUSTICE	(D) * C EARL BAILEY
RIVERSIDE	154	114	0	186	94	0	0	0	0	249	0	0	255	250
PRIMUS	34	33	0	43	23	0	0	66	2	0	0	0	68	66
OAK RIDGE	49	28	0	53	26	0	0	75	3	0	0	0	75	79
ELGIN	233	247	0	300	163	0	0	436	11	0	0	0	450	448
DIXIE	67	39	0	63	44	0	0	37	1	55	0	0	102	103
DOUGLAS	221	120	0	251	97	12	2	301	12	0	0	0	316	307
FORK HILL	42	54	0	58	43	0	0	85	2	0	0	0	96	87
ERWIN FARM	207	87	0	205	99	0	0	0	0	258	0	0	297	289
RICH HILL	29	97	0	97	32	0	0	126	1	0	0	0	128	111
UNITY	94	55	0	113	32	0	0	0	0	135	0	0	155	44
SPRINGS MILL 2	104	17	0	108	15	0	0	57	0	94	0	0	126	121
LYNWOOD DRIVE	186	102	0	206	84	0	0	264	1	0	0	0	280	271
WELSH'S	40	40	0	51	28	0	0	79	0	99	0	0	80	78
TABERNACLE	60	57	0	70	47	0	0	0	0	0	0	0	117	99
UNION	62	26	0	70	19	0	0	79	0	0	0	0	88	87
SPRINGS MILL 1	48	12	0	52	9	0	0	0	0	58	0	0	62	61
WYLIE PARK	617	641	0	739	556	0	0	0	0	1,204	0	0	1,224	1,193
BELAIRE	218	68	0	230	59	0	0	0	0	267	0	0	271	269
VAN WYCK	91	41	0	99	36	0	0	0	0	116	0	0	125	124
FLAT CREEK	40	33	0	42	30	0	0	68	2	0	0	0	74	66
PLEASANT VALLEY	168	148	0	209	113	0	0	0	0	256	0	0	283	265
JACKSONHAM	127	48	0	124	55	0	0	0	0	164	0	0	178	176
FLINT RIDGE	24	36	0	44	17	0	0	61	0	0	0	0	61	60
HYDE PARK	99	61	0	106	54	0	0	126	2	0	0	0	133	134
MIDWAY	70	105	0	95	82	0	0	164	0	0	0	0	170	156
TRADESVILLE	84	29	0	90	27	0	0	109	1	0	0	0	119	117
PLEASANT HILL	94	82	0	119	60	0	0	127	3	0	0	0	180	178
E. LANCASTER	453	33	0	463	23	0	0	64	0	421	0	0	475	472
ANTIOCH	151	84	0	169	74	0	0	221	0	0	0	0	236	224
KERSHAW MLT CTR	163	162	0	220	112	0	0	324	0	0	0	0	223	315
DWIGHT	174	53	0	183	44	0	0	36	0	184	0	0	223	205
CHARLESBORO	49	22	0	52	19	0	0	59	2	0	0	0	66	66
KERSHAW MILL	205	159	0	286	89	0	0	370	0	0	0	0	346	344
N. LANCASTER	256	141	0	300	115	0	0	0	0	397	0	0	385	393
CAMDEN	221	95	0	136	44	104	16	44	2	0	0	0	168	154
CAMP CREEK	190	74	0	187	62	0	0	44	0	178	0	0	250	235
HEATH SPRINGS	185	171	0	277	95	7	2	341	0	0	0	0	366	358
GOOCH'S X ROADS	281	98	0	304	80	0	0	255	0	154	0	0	369	369
CHESTERFIELD AV	419	145	0	456	126	0	0	396	3	491	0	0	600	514
KERSHAW NO. 1	120	176	0	166	133	0	0	277	0	0	3	0	279	237
KERSHAW NO. 2	113	174	0	142	96	0	0	39	0	0	135	65	223	210
THREE C'S	60	182	0	79	82	0	0	5	0	0	128	35	157	149
BARRIER FREE	0	0	0	0	0	0	0	0	0	0	0	0	0	0
ABSENTEE	48	35	0	56	29	0	0	37	0	43	0	1	0	78
COUNTY TOTALS	6,230	4,038	0	7,301	3,176	123	20	5,034	71	4,814	266	104	9,893	9,562

LANCASTER COUNTY
VOTES CAST IN GENERAL ELECTION
HELD IN SOUTH CAROLINA NOVEMBER 2, 1982

PRECINCTS	SCHOOL TRUSTEE DIST NO 001								
	(D) * CHARLES R BAILEY JR	(D) VANCE R BETTS	(D) * GERALD J CASKEY	(D) GLEN E DEWART	(D) * WILLIAM M DUKE	(D) C C HANSON	(D) JAMES RANDY SIMS	(D) * WILLIAM GREENE WILLIAMS JR	(W) ANABELLE BOYKIN
RIVERSIDE	158	67	157	129	191	107	87	132	0
PRIMUS	0	0	0	0	0	0	0	0	0
OAK RIDGE	0	0	0	0	0	0	0	0	0
ELGIN	412	121	290	174	297	141	152	238	0
DIXIE	0	0	0	0	0	0	0	0	0
DOUGLAS	22	66	227	121	239	109	162	185	0
FORK HILL	0	0	0	0	0	0	120	148	0
ERWIN FARM	189	82	152	131	221	136	0	0	0
RICH HILL	0	0	0	0	0	0	0	0	0
UNITY	6	2	4	2	7	3	11	6	0
SPRINGS MILL 2	71	28	64	32	83	76	54	41	0
LYNWOOD DRIVE	198	77	161	108	169	120	120	149	0
WELSH'S	0	0	0	0	0	0	0	0	0
TABERNACLE	0	0	0	0	0	0	0	0	0
UNION	0	0	0	0	0	0	0	0	0
SPRINGS MILL 1	39	18	33	20	41	22	22	28	0
WYLIE PARK	691	461	808	693	863	355	285	821	0
BLAIRE	0	0	0	0	0	0	0	0	0
VAN WYCK	50	12	43	23	55	20	29	42	0
FLAT CREEK	0	0	0	0	0	0	0	0	0
PLEASANT VALLEY	0	0	0	0	0	0	0	0	0
JACKSONHAM	119	59	100	83	134	42	75	7	0
FLINT RIDGE	0	0	0	0	0	0	0	0	0
HYDE PARK	81	28	65	50	91	56	53	89	0
MIDWAY	0	0	0	0	0	0	0	0	0
TRADESVILLE	0	0	0	0	0	0	0	0	0
PLEASANT HILL	0	0	0	0	0	0	0	0	0
E. LANCASTER	324	151	214	265	349	85	99	324	40
ANTIOCH	100	32	107	42	109	41	68	87	0
KERSHAW MLT CTR	0	0	0	0	0	0	0	0	0
DWIGHT	0	0	0	0	0	0	0	0	0
CHARLESBORO	0	0	0	0	0	0	0	0	0
KERSHAW MILL	0	0	0	0	0	0	0	0	0
W. LANCASTER	244	134	238	172	271	112	109	291	0
CAMDEN	104	57	94	59	123	52	82	74	0
CAMP CREEK	23	16	19	16	21	15	18	14	0
HEATH SPRINGS	0	0	0	0	0	0	0	0	0
GOOCH'S X ROADS	216	97	196	131	256	172	140	184	0
CHESTERFIELD AV	353	186	300	252	403	144	143	341	13
KERSHAW NO. 1	0	0	0	0	0	0	0	0	0
KERSHAW NO. 2	0	0	0	0	0	0	0	0	0
THREE C'S	0	0	0	0	0	0	0	0	0
BARRIER FREE	0	0	0	0	0	0	0	0	0
ABSENTEE	43	24	45	34	49	27	17	49	0
COUNTY TOTALS	3,441	1,718	3,317	2,541	3,972	1,837	1,896	3,338	53

LANCASTER COUNTY
VOTES CAST IN GENERAL ELECTION
HELD IN SOUTH CAROLINA NOVEMBER 2, 1982

	SCHOOL TRUSTEE													
	DIST NO 003							DIST NO 004		DIST NO 005	DIST NO 006		
PRECINCTS	(D) * CHARLOTTE M CARNES	(D) * JAMES RICHARD DEASON	(D) DONALD W HUFFMAN	(D) ANNE LINDSAY	(D) MABLE A PEASLEY	(D) * HAROLD M PLYLER	(D) CAROLYN ROACH	(D) JAMES R HINSON JR	(D) * GERALD J JEWITT	(D) * ALTON R COLE	(D) * W F ADAMS	(D) BOBBY CATOE JR	(D) LARRY D JONES
RIVERSIDE	0	0	0	0	0	0	0	0	0	0	0	0	0
PRIMUS	48	31	21	24	5	40	20	40	23	64	22	21	13
OAK RIDGE	0	0	0	0	0	0	0	0	0	0	0	0	0
ELGIN	56	38	33	56	5	79	24	0	0	0	0	0	0
LYLE	0	0	0	0	0	0	0	12	45	42	20	16	4
DOUGLAS	21	23	11	20	2	31	17	0	0	0	0	0	0
FORK HILL	0	0	0	0	0	0	0	43	52	124	46	24	9
ERWIN FARM	0	0	0	0	0	0	0	0	0	0	0	0	0
RICH HILL	78	47	41	64	12	118	49	0	0	0	0	0	0
UNITY	0	0	0	0	0	0	0	0	0	0	0	0	0
SPRINGS MILL 2	0	0	0	0	0	0	0	0	0	0	0	0	0
LYNWOOD DRIVE	0	0	0	9	0	0	0	16	63	69	23	24	6
WELSH'S	26	64	45	34	17	75	49	0	0	0	0	0	0
TABERNACLE	50	44	30	38	14	59	20	0	0	0	0	0	0
UNION	0	0	0	0	0	0	0	0	0	0	0	0	0
SPRINGS MILL 1	0	0	0	0	0	0	0	0	0	0	0	0	0
WYLIE PARK	0	0	0	0	0	0	0	0	0	0	0	0	0
BELAIRE	0	0	0	0	0	0	0	0	0	0	0	0	0
VAN WYCK	0	0	0	0	0	0	0	50	23	55	17	29	7
FLAT CREEK	0	0	0	0	0	0	0	0	0	0	0	0	0
PLEASANT VALLEY	0	0	0	0	0	0	0	31	26	56	29	18	7
JACKSONHAM	0	0	0	0	0	0	0	0	0	0	0	0	0
FLINT RIDGE	0	0	0	0	0	0	0	31	147	151	61	83	7
HYDE PARK	0	0	0	0	0	0	0	0	0	0	0	0	0
MIDWAY	78	74	30	45	1	87	25	94	82	187	57	36	5
TRADESVILLE	0	0	0	0	0	0	0	0	0	0	0	0	0
PLEASANT HILL	0	0	0	0	0	0	0	0	0	0	0	0	0
E. LANCASTER	39	32	25	39	7	60	27	113	178	267	142	31	7
ANTIOCH	0	0	0	0	0	0	0	0	0	0	0	0	0
KERSHAW MLT CTR	113	140	69	76	23	144	57	16	50	21	16	13	3
DWIGHT	0	0	0	0	0	0	0	128	174	267	173	56	8
CHARLESBORO	0	0	0	0	0	0	0	0	0	0	0	0	0
KERSHAW MILL	0	0	0	0	0	0	0	0	0	0	0	0	0
N. LANCASTER	0	0	0	0	0	0	0	0	0	0	0	0	0
CARMEL	111	61	139	51	17	149	67	175	149	258	111	43	13
CAMP CREEK	0	0	0	0	0	0	0	0	0	0	0	0	0
HEATH SPRINGS	0	0	0	0	0	0	0	0	0	0	0	0	0
GOOCH'S X ROADS	0	0	0	0	0	0	0	107	147	232	156	23	3
CHESTERFIELD AV	0	0	0	0	0	0	0	64	13	164	95	34	2
KERSHAW NO. 1	0	0	0	0	0	0	0	75	76	131	88	31	1
KERSHAW NO. 2	0	0	0	0	0	0	0	0	0	0	0	0	0
THREE C'S	0	0	0	0	0	0	0	2	2	4	2	1	1
BARRIER FREE	0	1	0	2	1	2	1						
ABSENTEE													
COUNTY TOTALS	620	564	444	480	104	844	356	947	1,250	2,071	1,063	486	474

LANCASTER COUNTY
VOTES CAST IN GENERAL ELECTION
HELD IN SOUTH CAROLINA NOVEMBER 2, 1982

PRECINCTS	SCHOOL TRUSTEE DIST NO 007 (D) *MILDRED T KELLY	(D) ODELL LUCAS	(D) WILLIAM C MCDOW	(D) TOMMY SIMS	CO. (P) *V C HERLOCKER	SOIL WATER COMM. (P) *JAMES M KIRK	(W) HORACE PORTER	(W) *REECE KIRK
RIVERSIDE	0	0	0	0	83	94	2	0
PRIMUS	0	0	0	0	10	16	2	0
OAK RIDGE	16	11	23	13	18	25	1	0
ELGIN	0	0	0	0	129	160	2	7
DIXIE	0	0	0	0	25	33	3	0
DOUGLAS	0	0	0	0	290	285	0	0
FORK HILL	17	16	12	17	21	38	0	0
ERWIN FARM	0	0	0	0	50	53	0	0
RICH HILL	43	9	67	44	45	68	0	0
UNITY	0	0	0	0	151	149	0	0
SPRINGS MILL 2	0	0	0	0	10	19	0	0
LYNWOOD DRIVE	0	0	0	0	56	72	0	0
WELSH'S	23	35	10	29	14	23	0	0
TABERNACLE	0	0	0	0	40	45	0	0
UNION	0	0	0	0	14	30	0	0
SPRINGS MILL 1	0	0	0	0	18	20	0	0
WYLIE PARK	0	0	0	0	387	463	0	4
BELAIRE	0	0	0	0	13	20	0	0
VAN WYCK	0	0	0	0	29	36	2	0
FLAT CREEK	12	25	15	27	13	30	2	0
PLEASANT VALLEY	0	0	0	0	46	49	0	0
JACKSONHAM	0	0	0	0	54	54	0	0
FLINT RIDGE	18	8	25	16	11	20	0	0
HYDE PARK	0	0	0	0	11	17	0	0
MIDWAY	62	53	24	47	37	47	0	0
TRADESVILLE	0	0	0	0	30	45	0	0
PLEASANT HILL	69	19	54	50	34	44	0	0
E. LANCASTER	0	0	0	0	27	38	0	2
ANTIOCH	0	0	0	0	41	68	0	0
KERSHAW HLT CTR	132	78	83	102	315	315	3	0
DWIGHT	0	0	0	0	34	69	0	0
CHARLESBORO	19	20	18	19	7	11	0	0
KERSHAW MILL	84	149	66	83	36	63	0	0
W. LANCASTER	0	0	0	0	85	115	0	1
CARMEL	0	0	0	0	13	27	0	0
CAMP CREEK	0	0	0	0	45	71	0	10
HEATH SPRINGS	104	64	102	94	56	108	0	0
GOOCH'S X ROADS	0	0	0	0	44	68	0	0
CHESTERFIELD AV	0	0	0	0	508	524	0	3
KERSHAW NO. 1	97	93	55	115	46	60	0	0
KERSHAW NO. 2	86	65	54	93	18	29	0	0
THREE C'S	67	32	47	40	149	149	0	0
BARRIER FREE	0	0	0	0	0	0	0	0
ABSENTEE	1	1	2	0	39	39	2	0
COUNTY TOTALS	850	678	657	789	3,102	3,709	19	27

LAURENS COUNTY
VOTES CAST IN GENERAL ELECTION
HELD IN SOUTH CAROLINA NOVEMBER 2, 1982

	COUNTY COUNCIL			CO. SOIL WATER COMM.		
	(D)	(D)	(D)	(P)	(P)	(P)
PRECINCTS	*JOE R BABB	*GENE MADDEN	*MARY H MOORE	*MILTON Y BLAKELY	*RYAN F LAWSON	*JAMES D MASSON
WARD NO. 1	78	77	78	17	18	18
WARD NO. 2	108	113	113	24	22	24
WARD NO. 3	143	121	152	47	45	45
WARD NO. 4	522	515	526	539	539	539
WARD NO. 5	705	701	710	300	300	293
WARD NO. 6	561	495	505	200	193	205
BAILEYS	114	112	120	50	49	53
TRINITY RIDGE	273	269	278	272	272	273
WATTSVILLE	298	299	301	95	91	97
BARKSDALE-NARNI	100	108	109	67	66	66
MADDENS	284	285	284	95	89	96
CLINTON NO. 1	654	651	663	91	98	97
CLINTON NO. 2	1,014	1,018	1,031	1,000	1,005	1,001
JOANNA	410	411	416	115	129	117
LYDIA MILL	176	176	162	36	30	39
MOUNTVILLE	124	125	125	54	56	57
HOPEWELL	84	84	83	47	49	47
JONES STORE	184	182	182	125	132	137
OWINGS	120	120	120	120	120	120
GRAY COURT	349	337	347	73	68	79
WOODVILLE	131	130	133	62	62	67
SHILOH	76	76	76	45	48	46
DIALS	25	24	24	11	11	11
COOKS STORE	110	106	106	107	106	107
YOUNGS	99	97	97	47	47	47
LANFORD	99	100	99	25	24	26
GRAYS	47	47	47	32	32	32
PLEASANT MOUND	42	41	41	41	41	41
STEWART'S STORE	33	33	33	15	15	15
ORA	100	100	100	52	48	52
LONG BRANCH	213	206	210	82	79	83
CROSS HILL	189	177	189	57	58	61
RENNO	62	59	60	14	14	16
SHADY GROVE	48	48	48	48	48	48
WATERLOO	273	267	270	61	61	61
TIP TOP	68	68	68	15	15	15
MARTIN'S STORE	147	144	146	49	52	51
EKOM	66	65	66	33	32	34
MT. OLIVE	57	58	57	12	12	14
MT. PLEASANT	55	54	54	21	21	20
HICKORY TAVERN	232	234	235	118	118	139
POPLAR SPRINGS	126	127	124	48	48	52
PRINCETON	69	69	68	49	49	51
BREWERTON	213	213	213	213	213	213
CLINTON MILL	300	299	308	49	52	49
BARRIER FREE	0	0	0	0	0	0
ABSENTEE	98	99	98	55	53	57
COUNTY TOTALS	9,219	9,140	9,275	4,728	4,730	4,811

LAURENS COUNTY
VOTES CAST IN GENERAL ELECTION
HELD IN SOUTH CAROLINA NOVEMBER 2, 1982

PRECINCTS	GOVERNOR			LIEUTENANT GOVERNOR			SECRETARY OF STATE			STATE TREASURER		
	(D) *DICK RILEY	(R) WILLIAM D WORKMAN JR	(W) MISC WRITE INS	(D) *MIKE DANIEL	(R) NORMA C RUSSELL	(W) MISC WRITE INS	(D) *JOHN T CAMPBELL	(L) JAN L CHAPMAN	(W) MISC WRITE INS	(D) *GRADY L PATTERSON JR	(L) THOMAS P MALDENFELS	(W) MISC WRITE INS
WARD NO. 1	77	13	0	72	15	0	81	0	0	81	14	0
WARD NO. 2	98	20	0	91	26	0	100	8	0	101	13	0
WARD NO. 3	130	32	0	119	44	0	139	9	0	142	8	0
WARD NO. 4	504	39	0	489	37	0	507	23	0	501	19	0
WARD NO. 5	507	266	0	482	281	0	605	25	0	619	14	0
WARD NO. 6	394	146	0	379	157	0	440	22	0	447	7	0
BAILEYS	108	25	0	104	29	0	121	1	0	119	10	0
TRINITY RIDGE	213	78	0	198	89	0	255	16	0	240	9	0
WATTSVILLE	231	88	0	210	104	0	259	14	0	260	4	0
BARKSDALE-NARNI	87	37	0	73	51	0	98	6	0	95	5	0
MADDENS	223	78	0	202	95	0	254	7	0	261	5	0
CLINTON NO. 1	534	197	0	521	207	0	614	26	0	613	26	0
CLINTON NO. 2	724	415	0	692	444	0	905	19	0	903	42	0
JOANNA	318	129	0	298	141	0	370	17	0	378	12	0
LYDIA MILL	156	36	0	141	45	0	166	13	0	162	6	0
MOUNTVILLE	76	83	0	66	81	0	89	4	0	95	8	0
HOPEWELL	50	42	0	46	46	0	67	4	0	68	2	0
JONES STORE	160	40	0	143	51	0	172	2	0	168	6	0
OWINGS	89	31	0	84	36	0	108	9	0	110	5	0
GRAY COURT	308	69	0	278	82	0	316	7	0	311	7	0
WOODVILLE	89	53	0	76	64	0	104	2	0	101	6	0
SHILOH	57	20	0	50	27	0	66	7	0	65	5	0
DIALS	20	5	0	18	7	0	19	2	0	19	1	0
COOKS STORE	78	57	0	69	63	0	94	14	0	99	4	0
YOUNGS	74	57	0	77	23	0	88	4	0	87	4	0
LANFORD	81	25	0	73	39	0	88	4	0	90	3	0
GRAYS	33	14	0	22	25	0	41	4	0	41	2	0
PLEASANT MOUND	31	11	0	31	11	0	32	0	0	35	1	0
STEWART'S STORE	24	13	0	21	14	0	26	1	0	26	0	0
ORA	85	21	0	82	25	0	99	4	0	101	2	0
LONG BRANCH	162	80	0	161	81	0	197	11	0	200	8	0
CROSS HILL	158	66	0	158	62	0	177	15	0	178	9	0
RENNO	48	25	0	50	11	0	60	0	0	58	2	0
SHADY GROVE	28	25	0	24	28	0	39	6	0	41	0	0
WATERLOO	248	61	0	236	71	0	257	11	0	261	4	0
TIP TOP	50	27	0	51	24	0	59	4	0	55	1	0
MARTIN'S STORE	131	19	0	116	34	0	137	4	0	137	2	0
EKOM	51	18	0	54	14	0	63	0	0	63	1	0
MT. OLIVE	50	8	0	47	16	0	52	0	0	51	1	0
MT. PLEASANT	49	13	0	39	22	0	49	0	0	48	1	0
HICKORY TAVERN	196	81	0	160	107	0	226	17	0	228	1	0
POPLAR SPRINGS	117	21	0	109	26	0	126	2	0	128	1	0
PRINCETON	56	16	0	48	22	0	64	4	0	66	1	0
BREWERTON	168	43	0	160	51	0	183	4	0	182	1	0
CLINTON MILL	291	50	0	275	58	0	294	10	0	296	4	0
BARRIER FREE	0	0	0	0	0	0	0	0	0	0	0	0
ABSENTEE	74	35	0	74	36	0	87	4	0	88	0	0
COUNTY TOTALS	7,436	2,685	0	6,964	3,015	0	8,363	372	0	8,414	292	0

LAURENS COUNTY
VOTES CAST IN GENERAL ELECTION
HELD IN SOUTH CAROLINA NOVEMBER 2, 1982

PRECINCTS	ATTORNEY GENERAL			COMPTROLLER GENERAL			STATE SUPT. OF EDUCATION			ADJUTANT GENERAL		
	(D) * TRAVIS MEDLOCK	(R) DONALD V MYERS	(W) MISC WRITE INS	(D) * EARLE E MORRIS JR	(L) RICHARD WINCHELL	(W) MISC WRITE INS	(D) * CHARLIE G WILLIAMS	(R) P T WILLIAMS	(W) MISC WRITE INS	(D) * EASTON MACHANT	(R) JOSEPH E BROWN	(W) MISC WRITE INS
WARD NO. 1	76	12	0	77	1	0	79	10	0	79	7	0
WARD NO. 2	89	26	0	101	5	0	104	10	0	104	14	0
WARD NO. 3	121	41	0	139	3	0	137	26	0	128	32	0
WARD NO. 4	486	44	0	502	7	0	489	36	0	490	36	0
WARD NO. 5	462	297	0	597	16	0	568	183	0	530	230	0
WARD NO. 6	395	180	0	461	19	0	419	117	0	401	127	0
BAILEYS	100	29	0	116	3	0	115	14	0	108	23	0
TRINITY RIDGE	190	96	0	237	14	0	233	55	0	220	69	0
WATTSVILLE	205	113	0	254	15	0	250	61	0	233	79	0
BARKSDALE-MARNI	60	63	0	94	4	0	91	31	0	87	36	0
MADDENS	204	94	0	255	9	0	247	49	0	225	74	0
CLINTON NO. 1	522	205	0	596	21	0	597	125	0	554	158	0
CLINTON NO. 2	632	497	0	884	45	0	858	260	0	747	371	0
JOANNA	322	119	0	369	17	0	361	74	0	327	100	0
LYDIA MILL	141	47	0	158	6	0	145	42	0	147	33	0
MOUNTVILLE	60	96	0	91	12	0	91	64	0	73	79	0
HOPEWELL	46	46	0	67	2	0	70	21	0	53	37	0
JONES STORE	138	55	0	168	2	0	144	49	0	149	40	0
OWINGS	69	48	0	109	2	0	108	17	0	87	25	0
GRAY COURT	277	87	0	307	12	0	303	59	0	296	61	0
WOODVILLE	66	74	0	100	4	0	85	54	0	89	49	0
SHILOH	56	21	0	60	6	0	57	18	0	52	24	0
DIALS	18	7	0	17	3	0	17	8	0	17	8	0
COOKS STORE	57	74	0	84	14	0	84	44	0	75	53	0
YOUNGS	64	37	0	85	5	0	78	21	0	71	29	0
LANFORD	73	30	0	88	5	0	84	15	0	75	23	0
GRAYS	24	23	0	39	3	0	40	6	0	34	11	0
PLEASANT MOUND	28	14	0	36	0	0	30	12	0	29	13	0
STEWART'S STORE	12	23	0	25	1	0	26	7	0	24	10	0
ORA	94	22	0	100	2	0	93	13	0	94	12	0
LONG BRANCH	139	99	0	186	11	0	180	55	0	178	59	0
CROSS HILL	152	76	0	174	10	0	167	46	0	165	53	0
RENNO	46	13	0	59	0	0	56	3	0	52	7	0
SHADY GROVE	27	25	0	37	5	0	35	14	0	31	19	0
WATERLOO	226	83	0	256	10	0	257	47	0	239	65	0
TIP TOP	47	28	0	57	3	0	54	16	0	52	20	0
MARTIN'S STORE	117	22	0	137	1	0	127	17	0	116	28	0
EKOM	48	21	0	61	0	0	61	7	0	57	11	0
MT. OLIVE	47	11	0	51	0	0	51	7	0	47	11	0
MT. PLEASANT	36	24	0	47	7	0	42	18	0	39	22	0
HICKORY TAVERN	152	122	0	215	16	0	202	66	0	171	85	0
POPLAR SPRINGS	102	36	0	122	2	0	115	19	0	114	19	0
PRINCETON	45	27	0	61	3	0	58	14	0	47	15	0
BREWERTON	191	54	0	175	1	0	183	20	0	172	34	0
CLINTON MILL	275	57	0	289	7	0	292	43	0	288	40	0
BARRIER FREE	0	0	0	0	0	0	0	0	0	0	0	0
ABSENTEE	66	43	0	86	7	0	76	33	0	75	34	0
COUNTY TOTALS	6,713	3,261	0	8,209	347	0	7,961	1,926	0	7,461	2,395	0

LAURENS COUNTY
VOTES CAST IN GENERAL ELECTION
HELD IN SOUTH CAROLINA NOVEMBER 2, 1982

PRECINCTS	COMM. OF AGRICULTURE			REP. IN CONGRESS		HOUSE OF REPRESENTATIVES				PROBATE JUDGE	COUNTY AUDITOR	COUNTY TREAS.	COUNTY SUPV.
				DIST NC 005		DIST NO 014		DIST NO 015	DIST NO 016				
	(D) * LES TINDAL	(R) G BRYAN PATRICK	(W) MISC WRITE INS	(D) * JOHN SPRATT	(R) JOHN S WILKERSON	(D) * MARION P CARNELL	(R) JOHN T NAVE	(D) * VIRGINIA CROCKER	(D) * EUGENE C STODDARD	(D) * BOBBIE D WILSON	(D) * HELEN M ROGERS	(D) * ALLEN D COLEMAN	(D) * GEORGE H PENLAND
WARD NO. 1	65	22	0	71	14	0	0	0	82	79	77	79	77
WARD NO. 2	85	30	0	100	14	0	0	0	113	113	114	116	111
WARD NO. 3	116	47	0	118	45	0	0	0	154	143	153	153	143
WARD NO. 4	464	59	0	479	53	0	0	0	448	525	510	526	425
WARD NO. 5	307	457	0	407	359	0	0	0	704	709	710	711	708
WARD NO. 6	292	242	0	352	179	0	0	0	502	501	503	507	501
BAILEYS	68	65	0	92	30	0	0	112	0	118	114	118	114
TRINITY RIDGE	130	141	0	199	92	0	0	0	269	271	273	273	273
MATTSVILLE	173	147	0	220	100	0	0	4	297	325	303	307	304
BARKSDALE-HARNI	50	74	0	71	50	0	0	0	111	106	112	110	114
MADDENS	171	127	0	206	94	0	0	81	225	283	283	286	282
CLINTON NO. 1	408	308	0	512	219	0	0	650	0	674	665	675	670
CLINTON NO. 2	447	681	0	614	629	0	0	1,032	0	1,033	1,035	1,044	1,034
JOANNA	268	177	0	305	136	0	0	411	0	416	413	419	418
LYDIA MILL	125	65	0	145	44	0	0	194	0	180	176	179	178
MOUNTVILLE	41	114	0	56	100	0	0	128	0	126	127	130	126
HOPEWELL	33	59	0	36	56	0	0	86	0	85	85	85	85
JONES STORE	123	66	0	140	50	0	0	0	191	191	186	191	188
OWINGS	55	65	0	68	51	0	0	0	120	120	120	120	120
GRAY COURT	227	135	0	279	83	0	0	0	351	352	348	352	348
WOODVILLE	52	49	0	74	65	0	0	0	134	137	133	133	132
SHILOH	51	40	0	45	32	0	0	0	76	76	76	76	77
DIALS	14	11	0	15	10	0	0	0	25	25	25	25	25
COOKS STORE	38	93	0	50	82	0	0	0	109	109	107	109	108
YOUNGS	47	54	0	74	27	0	0	0	46	98	99	100	95
LANFORD	64	31	0	77	25	0	0	49	50	99	98	99	101
GRAYS	7	49	0	30	17	0	0	0	47	47	47	47	47
PLEASANT MOUND	19	57	0	23	19	0	0	0	42	41	42	41	41
STEWART'S STORE	10	27	0	14	21	0	0	0	34	33	33	34	33
ORA	69	38	0	81	25	0	0	101	0	100	100	100	100
LONG BRANCH	115	126	0	139	103	0	0	106	0	207	209	215	218
CROSS HILL	112	101	0	139	78	0	0	187	0	188	190	191	190
RENNO	45	15	0	49	33	0	0	62	0	60	62	60	60
SHADY GROVE	21	31	0	28	0	0	0	48	0	49	49	49	49
WATERLOO	226	84	0	248	59	238	70	0	0	279	273	273	273
TIP TOP	45	32	0	51	24	50	27	0	0	67	67	68	68
MARTIN'S STORE	105	44	0	114	33	137	14	0	0	145	146	146	143
EKOM	36	33	0	54	15	0	0	0	69	65	65	65	65
MT. OLIVE	35	23	0	44	13	54	4	0	0	57	56	57	57
MT. PLEASANT	27	35	0	42	20	2	0	27	24	56	56	57	55
HICKORY TAVERN	104	170	0	170	102	0	0	0	248	253	238	237	235
POPLAR SPRINGS	55	63	0	111	21	118	21	0	0	124	124	124	124
PRINCETON	37	34	0	54	17	60	11	0	0	69	68	70	69
BREWERTON	126	85	0	171	33	177	38	0	0	213	213	213	213
CLINTON MILL	291	62	0	285	54	0	0	0	316	314	310	316	309
BARRIER FREE	0	0	0	0	0	0	0	0	0	0	0	0	0
ABSENTEE	54	56	0	70	41	9	1	39	64	98	98	98	98
COUNTY TOTALS	5,459	4,926	0	6,722	3,270	843	189	3,741	4,676	9,346	9,300	9,387	9,304

LEE COUNTY
VOTES CAST IN GENERAL ELECTION
HELD IN SOUTH CAROLINA NOVEMBER 2, 1982

PRECINCTS	GOVERNOR			LIEUTENANT GOVERNOR			SECRETARY OF STATE			STATE TREASURER		
	(D) * DICK RILEY	(R) WILLIAM D WORKMAN JR	(W) MISC WRITE INS	(D) * MIKE CAMPBELL	(R) DONNA C RUSSELL	(W) MISC WRITE INS	(D) * JOHN T CAMPBELL	(L) JAN L CHAPMAN	(W) MISC WRITE INS	(D) * GRADY L PATTERSON JR	(L) THOMAS P MADDREN	(W) MISC WRITE INS
ASHWOOD	140	116	0	151	107	0	188	15	0	195	1	0
ASHLAND	42	27	0	50	18	0	49	4	0	50	0	0
BISHOPVILLE 1	290	84	0	284	81	0	306	17	0	307	9	0
BISHOPVILLE 2	219	110	0	203	109	0	250	10	0	245	2	0
BISHOPVILLE 3	335	141	0	325	149	0	344	14	0	324	14	0
BISHOPVILLE 4	346	99	0	359	88	0	380	13	0	374	4	0
CEDAR CREEK	93	61	0	113	41	0	128	10	0	124	12	0
CYPRESS	139	63	0	138	28	0	148	4	0	143	5	0
ELLIOT	247	21	0	244	24	0	252	6	0	253	10	0
HICKORY HILL	40	54	0	41	26	0	46	4	0	40	1	0
IONIA	180	73	0	170	78	0	198	14	0	199	10	0
LUCKNOW	32	44	0	73	48	0	86	2	0	85	1	0
LYNCHBURG	429	311	0	427	65	0	443	11	0	457	16	0
MANVILLE	149	98	0	152	31	0	164	7	0	157	1	0
MT CLIO	173	119	0	174	16	0	178	3	0	173	9	0
RATTLESNAKE SPR	88	70	0	95	60	0	100	5	0	103	3	0
SCHROCKS HILL	15	11	0	17	8	0	20	0	0	20	0	0
SOUTH LYNCHBURG	93	32	0	103	10	0	106	3	0	104	3	0
SPRING HILL	179	84	0	178	14	0	185	5	0	185	1	0
ST. CHARLES	298	84	0	292	57	0	303	13	0	295	1	0
ST. MATTHEWS	38	45	0	32	48	0	47	2	0	42	1	0
STOKES BRIDGE	84	69	0	77	74	0	99	2	0	99	0	0
TURKEY CREEK	53	33	0	52	33	0	49	0	0	61	0	0
WOODROW	118	14	0	110	15	0	117	3	0	120	0	0
BARRIER FREE	0	0	0	0	0	0	0	0	0	0	0	0
ABSENTEE	33	30	0	37	26	0	90	3	0	53	0	0
COUNTY TOTALS	3,902	1,392	0	3,984	1,312	0	4,280	170	0	4,266	142	0

LEE COUNTY
VOTES CAST IN GENERAL ELECTION
HELD IN SOUTH CAROLINA NOVEMBER 2, 1982

	CO. SOIL WATER COMM.				
PRECINCTS	(P) * DAVID ADDISON	(P) ROBERT A BOYCE	(P) * DON D GRANT JR	(P) BILLIE K PHILLIPS JR	(P) * J W SCOTT JR
ASHWOOD	71	73	98	76	100
ASHLAND	10	28	35	15	27
BISHOPVILLE 1	253	49	119	63	111
BISHOPVILLE 2	131	79	153	58	150
BISHOPVILLE 3	141	116	189	79	191
BISHOPVILLE 4	229	88	153	64	140
CEDAR CREEK	26	49	66	28	60
CYPRESS	62	51	134	46	73
ELLIOT	146	25	34	29	62
HICKORY HILL	21	46	63	25	55
IONIA	122	37	59	34	57
LUCKNOW	8	29	32	9	30
LYNCHBURG	164	81	78	126	124
MANVILLE	102	19	32	20	32
MT. CLIO	135	24	28	20	36
RATTLESNAKE SPR	31	45	68	52	68
SCHROCKS MILL	3	12	16	6	13
SOUTH LYNCHBURG	18	42	20	53	49
SPRING HILL	71	15	19	11	18
ST. CHARLES	186	65	63	55	81
ST. MATTHEWS	10	57	56	6	53
STOKES BRIDGE	22	36	84	39	74
TURKEY CREEK	13	62	65	9	58
WOODROW	49	25	36	14	34
BARRIER FREE	0	0	0	0	0
ABSENTEE	11	27	37	21	35
COUNTY TOTALS	2,035	1,179	1,737	958	1,731

LEXINGTON COUNTY
VOTES CAST IN GENERAL ELECTION
HELD IN SOUTH CAROLINA NOVEMBER 2, 1982

PRECINCTS	COMM. OF AGRICULTURE			REPRESENTATIVE IN CONGRESS DIST NO 002		
	(D) * LES TINDAL	(R) GEORGE PATRICK BRYAN	(W) MISC WRITE-INS	(D) KEN MCELY	(R) * FLOYD SPENCE D	(W) MISC WRITE-INS
BATESBURG	327	518	0	299	550	0
MIMS	26	87	0	14	98	0
CRAPP'S STORE	17	85	0	19	86	1
GILBERT	70	208	0	69	214	1
POND BRANCH	61	138	0	46	154	0
RIDGE ROAD	108	260	0	74	295	0
SUMMIT	62	92	0	55	97	2
LEESVILLE	269	504	0	237	540	0
HOLLOW CREEK	122	372	0	89	405	0
BOILING SPRINGS	84	208	0	63	230	0
EDMUND	89	216	0	68	238	0
RED BANK	358	671	0	316	716	0
ST. MATTHEWS	42	176	0	20	198	0
FAIRVIEW	29	90	0	20	99	0
PELION	98	274	0	78	295	0
MACK-EDISTO	32	46	0	12	67	0
SWANSEA	414	332	0	370	381	0
SANDY RUN	80	103	0	64	122	0
GASTON	83	253	0	70	268	0
SHARPE'S HILL	55	106	0	49	113	0
CHAPIN	262	954	0	203	1,017	0
CROMER	248	858	0	168	942	0
LEXINGTON NO. 1	167	439	0	113	494	0
LEXINGTON NO. 2	351	561	0	289	630	0
CAYCE WARD NO 1	147	382	0	94	436	0
CAYCE WARD NO 2	466	924	0	385	1,006	0
CAYCE WARD NO 3	135	373	0	94	417	0
CHALK HILL	338	420	0	316	451	0
CONGAREE	340	841	0	227	968	0
HOOK'S STORE	338	710	0	267	788	0
SALUDA RIVER	201	753	0	142	817	0
SPRINGDALE	208	746	0	119	841	0
TN OF PINERIDGE	109	249	0	89	276	0
W COLUMBIA NO 1	71	181	0	53	206	0
W COLUMBIA NO 2	232	504	0	191	555	0
W COLUMBIA NO 3	69	274	0	36	308	0
W COLUMBIA NO 4	153	391	0	98	451	0
IRMO	568	1,871	0	527	1,941	0
CHALLEDON	244	867	0	209	913	0
WHITEHALL	252	993	0	207	1,058	0
GARCENDALE	329	1,038	0	277	1,100	0
WOODLAND HILLS	147	534	0	140	549	0
PINEVIEW	347	1,394	0	274	1,480	0
CAYCE WARD 2-A	193	405	0	149	452	0
LAKESIDE	385	1,242	0	216	1,423	0
BARRIER FREE	0	0	0	0	0	0
ABSENTEE	107	229	0	84	258	0
COUNTY TOTALS	8,830	22,872	0	6,999	24,943	3

LEE COUNTY
VOTES CAST IN GENERAL ELECTION
HELD IN SOUTH CAROLINA NOVEMBER 2, 1982

PRECINCTS	ATTORNEY GENERAL (D) TRAVIS MEDLOCK	ATTORNEY GENERAL (R) DONALD I. MYERS	ATTORNEY GENERAL (W) MISC WRITE INS	COMPTROLLER GENERAL (D) EARLE E. MORRIS JR.	COMPTROLLER GENERAL (L) RICHARD WINCHELL	COMPTROLLER GENERAL (W) MISC WRITE INS	STATE SUPT. OF EDUCATION (D) CHARLIE G. WILLIAMS	STATE SUPT. OF EDUCATION (R) P. T. WILLIAMS	STATE SUPT. OF EDUCATION (W) MISC WRITE INS	ADJUTANT GENERAL (D) GESTON MARCHANT	ADJUTANT GENERAL (R) JOSEPH E. BROWN	ADJUTANT GENERAL (W) MISC WRITE INS
ASHWOOD	125	132	0	180	10	0	190	63	0	162	86	0
ASHLAND	34	32	0	49	4	0	55	11	0	50	18	0
BISHOPVILLE 1	264	81	0	308	16	0	302	49	0	299	48	0
BISHOPVILLE 2	199	117	0	237	15	0	237	66	0	236	72	0
BISHOPVILLE 3	323	154	0	390	15	0	392	77	0	382	91	0
BISHOPVILLE 4	320	125	0	364	20	0	359	74	0	354	75	0
CEDAR CREEK	105	47	0	117	10	0	117	32	0	109	43	0
CYPRESS	130	65	0	140	12	0	143	49	0	136	53	0
ELLIOT	249	19	0	252	6	0	252	14	0	255	10	0
HICKORY HILL	31	62	0	40	8	0	60	27	0	43	45	0
IONIA	179	78	0	200	14	0	187	61	0	185	64	0
LUCKNOW	70	55	0	83	2	0	85	35	0	75	46	0
LYNCHBURG	413	78	0	433	16	0	428	61	0	434	51	0
MANVILLE	144	38	0	155	7	0	160	19	0	154	25	0
MT. CLIO	168	21	0	175	7	0	179	8	0	172	16	0
RATTLESNAKE SPR	100	62	0	102	2	0	107	44	0	94	56	0
SCHROCKS MILL	13	13	0	17	0	0	16	6	0	19	5	0
SOUTH LYNCHBURG	94	29	0	104	4	0	107	14	0	102	16	0
SPRING HILL	176	16	0	186	1	0	185	7	0	179	12	0
ST. CHARLES	282	71	0	305	13	0	294	43	0	300	41	0
ST. MATTHEWS	15	63	0	40	2	0	43	37	0	29	48	0
STOKES BRIDGE	55	94	0	100	2	0	108	45	0	81	55	0
TURKEY CREEK	39	43	0	59	1	0	59	18	0	57	24	0
WOODROW	111	17	0	118	3	0	116	13	0	117	9	0
BARRIER FREE	0	0	0	0	0	0	0	0	0	0	0	0
ABSENTEE	40	24	0	52	1	0	43	20	0	47	16	0
COUNTY TOTALS	3,675	1,536	0	4,206	191	0	4,224	893	0	4,007	1,025	0

LEE COUNTY
VOTES CAST IN GENERAL ELECTION
HELD IN SOUTH CAROLINA NOVEMBER 2, 1982

PRECINCTS	COMM. OF AGRICULTURE			REP. IN CONGRESS DIST NC 005		HOUSE OF REPRESENTATIVES DIST NO 050		DIST NO 064	SOLICITOR DIST NO 003	COUNTY AUDITOR		COUNTY TREASURER		
	(D) * JIM TINDAL	(R) GARY BRYAN PATRICK	(W) MISC WRITE-INS	(D) * JOHN SPRATT	(R) JOHN S WILKERSON	(D) * ISAAC C JOE	(W) MISC WRITE-INS	(D) * WARREN D ARTHUR	(D) * WADE KOLB	(D) * CECIL STEVENS	(W) MISC WRITE-INS	(D) * WILLIAM ELLEN	(W) RICHARD DAVIS	(W) MISC WRITE-INS
ASHWOOD	111	147	0	126	133	95	16	0	227	234	0	231	7	0
ASHLAND	36	31	0	38	31	0	0	65	65	63	13	66	2	0
BISHOPVILLE 1	240	128	0	272	90	343	0	0	320	343	0	186	146	0
BISHOPVILLE 2	173	137	0	219	101	276	0	0	267	295	0	221	72	0
BISHOPVILLE 3	301	178	0	319	155	476	0	0	486	485	0	404	70	0
BISHOPVILLE 4	290	144	0	344	108	426	0	0	407	418	0	270	97	0
CEDAR CREEK	80	74	0	104	48	122	0	0	128	137	0	125	0	0
CYPRESS	113	81	0	128	63	175	0	0	163	168	0	158	0	0
ELLIOT	241	24	0	246	22	244	0	0	225	225	0	130	130	0
HICKORY HILL	31	61	0	39	53	52	0	58	0	0	0	8	1	0
IONIA	169	79	0	178	73	176	0	39	211	217	0	164	61	0
LUCKNOW	61	61	0	71	53	0	0	111	108	115	0	86	28	0
LYNCHBURG	406	84	0	426	65	466	0	0	444	466	0	411	56	0
MANVILLE	138	43	0	145	36	173	0	0	170	164	0	118	45	0
MT. CLIO	140	26	0	171	21	186	0	0	167	173	0	65	110	0
RATTLESNAKE SPR	62	94	0	93	59	0	0	0	0	0	0	4	0	0
SCHROCKS HILL	13	12	0	11	13	0	0	20	22	22	0	23	0	0
SOUTH LYNCHBURG	90	34	0	90	32	1	0	0	0	0	0	0	0	0
SPRING HILL	169	24	0	177	20	186	0	0	188	186	0	171	18	0
ST. CHARLES	285	62	0	292	56	348	0	63	317	327	0	142	195	0
ST. MATTHEWS	14	67	0	33	54	0	0	131	67	71	0	69	0	0
STOKES BRIDGE	48	105	0	78	73	0	0	77	129	137	0	136	0	0
TURKEY CREEK	25	37	0	40	43	0	0	0	71	80	0	73	4	0
WOODROW	101	30	0	111	19	120	0	0	118	121	0	107	0	0
BARRIER FREE	0	0	0	0	0	0	0	0	0	0	0	0	0	0
ABSENTEE	27	37	0	37	26	50	0	7	60	58	0	59	0	0
COUNTY TOTALS	3,384	1,820	0	3,788	1,444	3,917	16	571	4,360	4,507	13	3,424	886	4

LEE COUNTY
VOTES CAST IN GENERAL ELECTION
HELD IN SOUTH CAROLINA NOVEMBER 2, 1982

PRECINCTS	COUNTY COUNCIL							COUNTY BOARD OF EDUCATION			
	DIST NO 003		DIST NO 004		DIST NO 006	DIST NO 007		DIST NO 004		DIST NO 005	DIST NO 006
	(D) *WALTER WILSON	(W) MISC WRITE-INS	(D) *RAY ALEXANDER JR	(W) MISC WRITE-INS	(D) *CLYDE BEASLEY	(D) *CALVIN JOYNER	(W) MISC WRITE-INS	(D) *SID KIRKLEY	(W) ALFRED BRADLEY	(D) *CARRIES DUREN	(D) *PATE LOGAN
ASHWOOD	0	0	0	0	236	0	0	0	0	0	245
ASHLAND	0	0	0	0	0	0	0	0	0	0	0
BISHOPVILLE 1	211	5	135	1	0	0	0	260	43	0	0
BISHOPVILLE 2	263	0	0	0	0	0	0	0	0	0	0
BISHOPVILLE 3	0	0	0	0	0	0	0	0	0	0	0
BISHOPVILLE 4	402	0	0	0	0	0	0	0	0	0	0
CEDAR CREEK	0	0	0	0	0	0	0	0	0	0	0
CYPRESS	0	0	0	0	0	0	0	130	132	6	0
ELLIOT	0	0	220	0	0	58	2	0	0	0	0
HICKORY HILL	0	0	0	0	0	213	0	0	0	0	0
IONIA	0	0	0	0	0	0	0	0	0	441	0
LUCKNOW	0	0	0	0	0	0	0	0	0	0	0
LYNCHBURG	0	0	0	0	0	0	0	62	114	0	0
MANVILLE	0	0	167	0	0	0	0	0	0	0	0
MT. CLIO	0	0	0	0	0	0	0	0	0	0	0
RATTLESNAKE SPR	0	0	0	0	0	0	0	0	0	0	0
SCHROCKS MILL	0	0	0	0	0	186	0	0	0	0	24
SOUTH LYNCHBURG	0	0	4	0	0	278	0	4	0	0	2
SPRING HILL	2	0	0	0	0	0	0	0	0	0	0
ST. CHARLES	0	0	0	0	0	0	0	0	0	0	0
ST. MATTHEWS	0	0	0	0	0	0	0	0	0	0	118
STOKES BRIDGE	0	0	0	0	119	0	0	0	0	0	0
TURKEY CREEK	0	0	0	0	0	0	0	0	0	0	0
WOODROW	0	0	0	0	0	5	0	21	0	3	8
BARRIER FREE	0	0	19	0	8	0	0	0	0	0	0
ABSENTEE	11	0	0	0	0	0	0	0	0	0	0
COUNTY TOTALS	889	5	545	1	363	740	2	477	289	450	613

LEXINGTON COUNTY
VOTES CAST IN GENERAL ELECTION
HELD IN SOUTH CAROLINA NOVEMBER 2, 1982

PRECINCTS	GOVERNOR			LIEUTENANT GOVERNOR			SECRETARY OF STATE			STATE TREASURER		
	(D) * DICK RILEY	(R) WILLIAM D WORKMAN JR	(W) MISC WRITE INS	(D) * MIKE DANIEL	(R) NORMA C RUSSELL	(W) MISC WRITE INS	(D) * JOHN T CAMPBELL	(L) JAN L CHAPMAN	(W) MISC WRITE INS	(D) * GRADY L PATTERSON JR	(L) THOMAS P MALDENFELS	(W) MISC WRITE INS
BATESBURG	555	302	0	531	313	0	718	77	0	731	53	0
NIMS	48	63	16	57	55	0	81	25	0	84	22	0
CRAPP'S STORE	63	62	0	46	58	2	83	11	0	79	14	0
GILBERT	159	122	0	145	134	0	230	38	1	243	26	0
POND BRANCH	96	102	2	112	86	0	157	28	0	161	27	1
RIDGE ROAD	211	162	0	200	173	13	304	40	0	306	40	0
SUMMIT	90	63	0	109	45	0	133	16	0	130	16	0
LEESVILLE	486	293	0	501	273	1	637	88	0	652	74	0
HOLLOW CREEK	271	222	0	224	272	0	387	73	0	393	63	0
BOILING SPRINGS	135	156	0	138	152	0	220	52	0	237	36	0
EDMUND	144	161	1	141	163	0	228	46	0	245	31	0
RED BANK	584	453	0	527	507	1	784	162	0	835	111	0
ST. MATTHEWS	89	126	0	85	132	0	158	43	0	173	26	0
FAIRVIEW	46	75	1	43	77	0	83	25	0	89	19	0
PELION	163	215	0	174	196	1	279	59	0	289	54	0
MACK-EDISTO	57	21	0	51	28	0	67	6	0	68	5	0
SWANSEA	562	208	1	513	240	0	641	53	0	664	37	0
SANDY RUN	103	80	0	108	77	1	151	16	0	150	13	0
GASTON	157	186	0	149	192	0	259	46	0	259	40	0
SHARPE'S HILL	93	65	1	88	73	0	135	18	0	132	21	0
CHAPIN	584	640	0	557	657	0	956	123	0	966	113	0
CROMER	533	573	0	475	633	2	859	144	0	887	111	0
LEXINGTON NO. 1	332	278	6	314	299	0	497	63	0	512	52	0
LEXINGTON NO. 2	590	328	0	559	356	0	773	70	0	787	58	0
CAYCE WARD NO 1	292	241	0	238	291	0	420	61	0	446	34	0
CAYCE WARD NO 2	753	639	1	645	744	0	1,073	190	0	1,116	148	0
CAYCE WARD NO 3	267	244	0	229	279	1	417	61	0	435	42	0
CHALK HILL	491	271	0	447	319	0	612	106	0	628	85	0
CONGAREE	568	629	1	482	705	0	880	172	0	912	137	0
HOOK'S STORE	531	522	0	461	588	0	785	155	0	820	114	0
SALUDA RIVER	433	523	0	402	556	0	709	135	0	737	110	0
SPRINGDALE	401	556	1	392	564	0	743	130	0	779	92	0
TN OF PINERIDGE	177	187	0	164	197	0	278	54	0	275	51	0
W COLUMBIA NO 1	141	118	0	121	140	0	192	28	0	200	22	0
W COLUMBIA NO 2	405	341	0	357	387	0	559	104	0	583	77	0
W COLUMBIA NO 3	158	185	0	150	193	0	255	41	0	265	28	0
W COLUMBIA NO 4	250	298	0	238	313	0	406	79	0	416	70	0
IRMO	1,364	1,097	0	1,272	1,192	0	1,847	322	0	1,890	272	0
CHALLEDON	551	568	0	468	641	0	821	157	0	851	122	0
WHITEHALL	642	621	0	582	677	0	977	137	0	980	135	0
GARDENDALE	736	632	0	719	650	0	1,097	196	0	1,141	130	0
WOODLAND HILLS	347	345	0	310	378	0	519	94	0	536	95	0
PINEVIEW	822	929	0	801	953	0	1,303	268	0	1,362	219	0
CAYCE WARD 2-A	279	322	0	280	315	0	481	67	0	508	45	0
LAKESIDE	810	820	0	782	846	0	1,250	211	0	1,285	172	0
BARRIER FREE	0	0	0	0	0	0	0	0	0	0	0	0
ABSENTEE	172	168	0	161	177	0	248	41	0	253	35	0
COUNTY TOTALS	16,701	15,212	31	15,548	16,296	22	24,678	4,091	1	25,470	3,277	1

LEXINGTON COUNTY
VOTES CAST IN GENERAL ELECTION
HELD IN SOUTH CAROLINA NOVEMBER 2, 1982

PRECINCTS	ATTORNEY GENERAL			COMPTROLLER GENERAL			STATE SUPT. OF EDUCATION			ADJUTANT GENERAL		
	(D) *TRAVIS MEDLOCK	(R) DONALD V MYERS	(W) MISC WRITE INS	(D) *EARLE E MORRIS JR	(L) RICHARD WINCHELL	(W) MISC WRITE INS	(D) *CHARLIE G WILLIAMS	(R) P T WILLIAMS	(W) MISC WRITE INS	(D) *ESTON MARCHANT	(R) JOSEPH E BROWN	(W) MISC WRITE INS
BATESBURG	422	420	0	720	66	0	601	230	0	590	240	0
HIMS	34	77	0	81	29	0	66	44	0	56	54	0
CRAPP'S STORE	26	78	2	78	18	0	64	40	0	61	43	0
GILBERT	104	177	0	237	29	0	203	76	1	195	84	1
POND BRANCH	91	108	0	158	28	0	112	86	0	123	76	0
RIDGE ROAD	128	244	1	302	42	0	248	118	1	246	119	0
SUMMIT	70	84	0	128	18	0	108	42	0	106	48	0
LEESVILLE	363	411	0	639	85	0	559	211	0	514	257	0
HOLLOW CREEK	185	308	1	391	65	0	330	160	0	303	189	0
BOILING SPRINGS	96	196	0	235	41	0	177	110	0	181	109	0
EDMUND	97	206	0	231	43	0	193	108	0	191	129	0
RED BANK	438	588	0	808	131	0	672	354	0	654	372	0
ST. MATTHEWS	40	178	0	169	33	0	135	78	0	118	95	0
FAIRVIEW	38	81	0	84	33	0	64	52	0	55	61	0
PELION	134	242	0	282	85	0	238	133	0	194	176	0
MACK-EDISTO	33	45	0	70	5	0	65	13	0	48	31	0
SWANSEA	488	263	0	461	39	0	612	131	0	542	201	0
SANDY RUN	84	103	0	141	19	0	124	59	0	112	69	0
GASTON	119	222	0	262	38	0	196	130	0	181	150	0
SHARPE'S HILL	67	93	0	135	18	0	111	48	0	101	60	0
CHAPIN	447	768	0	938	140	0	757	449	0	709	500	0
CROMER	374	738	0	843	152	0	668	421	0	630	466	0
LEXINGTON NO. 1	222	387	0	497	68	0	403	200	0	376	228	0
LEXINGTON NO. 2	417	497	0	775	66	0	656	249	0	629	276	0
CAYCE WARD NO 1	206	326	0	430	50	0	360	171	0	351	177	0
CAYCE WARD NO 2	587	806	0	1,099	165	0	888	485	0	872	401	0
CAYCE WARD NO 3	220	290	0	428	50	0	356	151	0	334	174	0
CHALK HILL	360	408	0	633	82	0	506	253	0	493	260	0
CONGAREE	372	814	0	895	144	0	674	483	0	628	530	0
HOOK'S STORE	426	625	0	815	123	0	681	354	0	701	337	0
SALUDA RIVER	344	618	0	712	129	0	584	363	0	568	386	0
SPRINGDALE	317	641	0	768	104	0	576	376	0	573	377	0
TN OF PINERIDGE	115	248	0	283	47	0	209	142	0	202	158	0
W COLUMBIA NO 1	129	129	0	202	19	0	168	85	0	164	92	0
W COLUMBIA NO 2	323	421	0	578	89	0	479	290	0	484	252	0
W COLUMBIA NO 3	121	224	0	291	31	0	222	121	0	213	126	0
W COLUMBIA NO 4	203	348	0	412	80	0	585	185	0	342	200	0
IRMO	985	1,447	0	1,832	319	0	1,485	922	0	1,335	1,061	0
CHALLEDON	426	699	0	828	141	0	676	427	0	598	512	0
WHITEHALL	527	732	0	977	141	0	797	442	0	658	579	0
GARDENDALE	574	797	0	1,080	164	0	864	487	0	794	559	0
WOODLAND HILLS	291	398	0	528	83	0	436	237	0	399	273	0
PINEVIEW	579	1,174	0	1,333	236	0	1,017	704	0	969	757	0
CAYCE WARD 2-A	245	352	0	507	42	0	381	211	0	367	227	0
LAKESIDE	567	1,064	0	1,263	204	0	1,029	575	0	958	696	0
BARRIER FREE	0	0	0	0	0	0	0	0	0	0	0	0
ABSENTEE	129	210	0	249	40	0	187	147	0	173	156	0
COUNTY TOTALS	12,561	19,295	4	24,989	3,730	0	20,292	11,109	2	19,063	12,383	3

LEXINGTON COUNTY
VOTES CAST IN GENERAL ELECTION
HELD IN SOUTH CAROLINA NOVEMBER 2, 1982

PRECINCTS	HOUSE OF REPRESENTATIVES DIST NO 093 (D) MARY MILES	HOUSE OF REPRESENTATIVES DIST NO 093 (P) * HARRY OTT JR	PROBATE JUDGE (R) * JOHN LAND	PROBATE JUDGE (W) MISC WRITE-INS	COUNTY COUNCIL DIST NO 002 (D) * ROY J FRICK	COUNTY COUNCIL DIST NO 002 (R) JAMIE VANSANT	COUNTY COUNCIL DIST NO 007 (D) JIMMY GOFF	COUNTY COUNCIL DIST NO 007 (R) * AMY GUERRY	COUNTY COUNCIL DIST NO 008 (D) LEO DYER	COUNTY COUNCIL DIST NO 008 (R) * BRUCE MERCHANT	COUNTY COUNCIL DIST NO 009 (D) * FLOWELL SPIRES JR C	COUNTY COUNCIL DIST NO 009 (R) DAVID JAMES
BATESBURG	0	0	577	0	516	335	0	0	0	0	0	0
MIMS	0	0	92	0	75	37	0	0	0	0	0	0
CRAPP'S STORE	0	0	94	0	48	54	0	0	0	0	0	0
GILBERT	0	0	241	0	180	100	0	0	0	0	0	0
POND BRANCH	0	0	174	0	129	70	0	0	0	0	0	0
RIDGE ROAD	0	0	311	0	217	152	0	0	0	0	0	0
SUMMIT	0	0	129	0	99	55	0	0	0	0	0	0
LEESVILLE	0	0	576	0	436	342	0	0	0	0	0	0
HOLLOW CREEK	0	0	428	1	0	0	0	0	0	0	0	0
BOILING SPRINGS	0	0	253	0	158	132	0	0	0	0	0	0
EDMUND	0	0	262	0	0	0	0	0	0	0	0	0
RED BANK	0	0	805	0	0	0	0	0	0	0	0	0
ST. MATTHEWS	0	0	204	0	0	0	0	0	0	0	0	0
FAIRVIEW	0	0	103	0	57	62	0	0	0	0	0	0
PELION	0	0	318	0	0	0	0	0	0	0	0	0
MACK-EDISTO	0	0	42	0	0	0	0	0	0	0	0	0
SWANSEA	0	0	408	0	0	0	0	0	0	0	0	0
SANDY RUN	95	79	127	1	0	0	0	0	0	0	0	0
GASTON	100	152	283	0	0	0	0	0	0	0	0	0
SHARPE'S HILL	0	0	129	0	0	0	0	0	0	0	0	0
CHAPIN	0	0	1,055	1	0	0	0	0	0	0	0	0
CROMER	0	0	985	0	0	0	0	0	0	0	0	0
LEXINGTON NO. 1	0	0	510	0	0	0	0	0	0	0	0	0
LEXINGTON NO. 2	0	0	647	0	0	0	0	0	0	0	0	0
CAYCE WARD NO 1	0	0	456	1	0	0	0	0	0	0	0	0
CAYCE WARD NO 2	0	0	1,092	0	0	0	0	0	0	0	307	220
CAYCE WARD NO 3	0	0	432	0	0	0	0	0	0	0	508	241
CHALK HILL	0	0	543	0	0	0	0	0	0	0	314	192
CONGAREE	0	0	1,006	0	0	0	0	0	0	0	244	142
HOOK'S STORE	0	0	838	0	0	0	0	0	0	0	0	0
SALUDA RIVER	0	0	865	0	0	0	0	0	300	741	0	0
SPRINGDALE	0	0	890	0	0	0	0	0	168	782	0	0
TN OF PINERIDGE	0	0	307	0	0	0	0	0	4	34	13	21
W COLUMBIA NO 1	0	0	198	0	0	0	0	0	4	0	0	0
W COLUMBIA NO 2	0	0	599	0	0	0	0	0	53	109	49	41
W COLUMBIA NO 3	0	0	310	0	0	0	0	0	205	428	0	0
W COLUMBIA NO 4	0	0	474	0	0	0	0	0	41	206	49	47
IRMO	0	0	2,041	0	0	0	0	0	82	221	143	100
CHALLEDON	0	0	952	0	0	0	0	0	0	0	0	0
WHITEHALL	0	0	1,099	0	0	0	333	37	0	0	0	0
GARDENDALE	0	0	1,177	0	0	0	459	783	0	0	0	0
WOODLAND HILLS	0	0	578	0	0	0	497	839	0	0	0	0
PINEVIEW	0	0	1,541	0	0	0	299	377	0	0	0	0
CAYCE WARD 2-A	0	0	478	0	0	0	0	0	0	0	0	0
LAKESIDE	0	0	1,437	0	0	0	0	0	0	0	368	230
BARRIER FREE	0	0	0	0	0	0	0	0	0	0	0	0
ABSENTEE	0	1	254	0	4	13	19	35	4	14	17	11
COUNTY TOTALS	195	232	28,333	9	1,919	1,352	1,607	2,405	859	2,440	2,013	1,245

LEXINGTON COUNTY
VOTES CAST IN GENERAL ELECTION
HELD IN SOUTH CAROLINA NOVEMBER 2, 1982

	CO. SOIL WATER COMM.			
PRECINCTS	(P) • RAYMOND CAUGHMAN S	(P) • ELFORD ROOF SR B	(P) • JOSEPH TAYLOR G	(W) MISC WRITE-INS
BATESBURG	515	278	267	0
MIMS	84	42	43	0
CRAPP'S STORE	72	47	34	1
GILBERT	231	151	154	0
POND BRANCH	144	83	93	1
RIDGE ROAD	271	147	149	0
SUMMIT	111	65	71	0
LEESVILLE	502	298	312	0
HOLLOW CREEK	389	255	265	1
BOILING SPRINGS	222	145	149	0
EDMUND	205	122	119	0
RED BANK	702	440	381	1
ST. MATTHEWS	185	123	109	0
FAIRVIEW	85	55	54	1
PELION	247	139	139	0
MACK-EDISTO	61	29	32	1
SWANSEA	333	195	184	0
SANDY RUN	103	61	59	1
GASTON	223	127	116	0
SHARPE'S HILL	114	57	49	1
CHAPIN	827	617	567	0
CROMER	806	599	520	0
LEXINGTON NO. 1	465	324	296	1
LEXINGTON NO. 2	574	420	364	0
CAYCE WARD NO 1	376	277	253	0
CAYCE WARD NO 2	826	576	522	1
CAYCE WARD NO 3	381	259	244	0
CHALK HILL	426	284	265	1
CONGAREE	787	511	421	0
HOOK'S STORE	707	433	378	0
SALUDA RIVER	663	454	419	0
SPRINGDALE	705	506	415	0
TN OF PINERIDGE	243	166	131	0
W COLUMBIA NO 1	157	110	102	0
W COLUMBIA NO 2	494	324	290	0
W COLUMBIA NO 3	259	174	158	0
W COLUMBIA NO 4	381	251	206	0
IRMO	1,441	1,168	1,060	0
CHALLEDON	657	541	474	0
WHITEHALL	785	675	608	0
GARDENDALE	864	730	657	0
WOODLAND HILLS	454	363	325	0
PINEVIEW	1,168	776	676	0
CAYCE WARD 2-A	379	256	240	0
LAKESIDE	1,235	917	808	0
BARRIER FREE	0	0	0	0
ABSENTEE	189	153	148	0
COUNTY TOTALS	21,039	14,723	13,323	9

MCCORMICK COUNTY
VOTES CAST IN GENERAL ELECTION
HELD IN SOUTH CAROLINA NOVEMBER 2, 1982

PRECINCTS	GOVERNOR			LIEUTENANT GOVERNOR			SECRETARY OF STATE			STATE TREASURER		
	(D) * DICK RILEY	(R) WILLIAM D WORKMAN JR	(W) MISC WRITE INS	(D) * MIKE DANIEL	(R) NORMA C RUSSELL	(W) MISC WRITE INS	(D) * JOHN T CAMPBELL	(L) JAN L CHAPMAN	(W) MISC WRITE INS	(D) * GRADY L PATTERSON JR	(L) THOMAS P WALDENFELS	(W) MISC WRITE INS
MT. CARMEL	94	4	0	89	9	0	85	4	0	85	6	0
CLATWORTHY	28	5	0	31	3	0	32	1	0	33	0	0
YOUNG'S	9	3	0	11	1	0	12	0	0	12	2	0
WILLINGTON	77	3	0	76	4	0	75	1	0	75	1	0
BORDEAUX	13	10	0	16	5	0	21	1	0	21	8	0
MCCORMICK NO. 1	369	70	0	384	53	0	404	8	0	404	8	0
TALBERTS STORE	27	15	0	23	19	0	33	0	0	31	0	0
BETHANY	73	12	0	66	15	0	72	3	0	72	6	0
MCCORMICK NO. 2	309	88	0	307	81	0	350	9	0	349	8	0
PLUM BRANCH	205	30	0	195	14	0	210	9	0	211	6	0
WHITE TOWN	53	6	0	51	6	0	51	2	0	53	1	0
REHOBETH	6	2	0	6	2	0	8	0	0	8	0	0
PARKSVILLE	94	30	0	84	31	0	102	2	0	108	1	0
MODOC	23	22	0	24	21	0	31	2	0	33	1	0
CLARK'S HILL	115	5	0	111	8	0	115	1	0	115	1	0
BARRIER FREE	0	0	0	0	0	0	0	0	0	0	0	0
ABSENTEE	17	7	0	16	9	0	21	0	0	21	0	0
COUNTY TOTALS	1,512	312	0	1,490	302	0	1,622	42	0	1,635	35	0

MCCORMICK COUNTY
VOTES CAST IN GENERAL ELECTION
HELD IN SOUTH CAROLINA NOVEMBER 2, 1982

PRECINCTS	ATTORNEY GENERAL			COMPTROLLER GENERAL			STATE SUPT. OF EDUCATION			ADJUTANT GENERAL		
	(D) * TRAVIS MEDLOCK	(R) DONALD V MYERS	(W) MISC WRITE INS	(D) * EARLE E MORRIS JR	(L) RICHARD WINCHELL	(W) MISC WRITE INS	(D) * CHARLIE G WILLIAMS	(R) P T WILLIAMS	(W) MISC WRITE INS	(D) * ESTON MARCHANT	(R) JOSEPH E BROWN	(W) MISC WRITE INS
MT. CARMEL	76	17	0	87	5	0	84	9	0	81	11	0
CLATWORTHY	31	3	0	33	0	0	32	2	0	31	1	0
YOUNG'S	8	4	0	12	0	0	12	0	0	6	6	0
WILLINGTON	67	10	0	77	1	0	74	3	0	74	4	0
BORDEAUX	12	11	0	19	3	0	20	4	0	19	5	0
MCCORMICK NO. 1	305	130	0	404	6	0	401	35	0	377	58	0
TALBERTS STORE	20	22	0	33	0	0	28	14	0	27	15	0
BETHANY	60	21	0	70	1	0	71	10	0	64	17	0
MCCORMICK NO. 2	233	160	0	339	12	0	339	52	0	323	67	0
PLUM BRANCH	179	54	0	204	8	0	206	22	0	191	33	0
WHITE TOWN	38	21	0	51	1	0	52	4	0	51	4	0
REHOBETH	4	3	0	8	0	0	8	0	0	6	2	0
PARKSVILLE	75	48	0	97	5	0	93	23	0	84	33	0
MODOC	20	25	0	31	1	0	24	18	0	23	22	0
CLARK'S HILL	96	23	0	113	1	0	112	5	0	113	6	0
BARRIER FREE	0	0	0	2	0	0	0	0	0	0	0	0
ABSENTEE	10	13	0	20	0	0	17	5	0	16	7	0
COUNTY TOTALS	1,234	565	0	1,598	44	0	1,573	206	0	1,486	291	0

MCCORMICK COUNTY
VOTES CAST IN GENERAL ELECTION
HELD IN SOUTH CAROLINA NOVEMBER 2, 1982

	COUNTY BOARD OF EDUCATION					CO. SOIL WATER COMM.		
PRECINCTS	(P) * ALBERT BELL	(P) * JEFFERY RODGERS JEFFERSON	(P) * ROY SCHUMPERT	(P) DAVID COLE	(P) THEODORE TURMAN	(P) * J M BRACKNELL	(P) * B F EDMUNDS	(P) * PARRIS C PARKER JR
MT. CARMEL	55	25	19	31	79	49	49	45
CLATWORTHY	16	13	12	7	13	17	17	11
YOUNG'S	2	1	10	9	2	8	8	8
WILLINGTON	50	9	17	50	70	47	45	39
BORDEAUX	7	16	17	10	13	15	16	14
MCCORMICK NO. 1	214	229	223	200	93	235	235	200
TALBERTS STORE	11	20	21	20	4	21	24	20
BETHANY	41	38	33	35	17	42	44	39
MCCORMICK NO. 2	148	249	230	198	98	232	252	204
PLUM BRANCH	135	134	144	113	36	157	128	113
WHITE TOWN	28	35	34	30	13	41	41	38
REMBERT	4	7	7	5	1	8	8	8
PARKSVILLE	42	89	56	49	16	77	72	65
MODOC	18	28	27	16	6	31	33	30
CLARK'S HILL	58	68	42	48	37	70	67	38
BARRIER FREE	0	0	0	0	0	0	0	0
ABSENTEE	7	20	19	17	2	19	20	17
COUNTY TOTALS	842	993	911	828	460	1,069	1,059	889

LEXINGTON COUNTY
VOTES CAST IN GENERAL ELECTION
HELD IN SOUTH CAROLINA NOVEMBER 2, 1982

PRECINCTS	HOUSE OF REPRESENTATIVES															
	DIST NO 069			DIST NO 085		DIST NO 086		DIST NO 087		DIST NO 088		DIST NO 089			
	(D) RUSSELL B SHEALY	(R) * PAUL DERRICK	(W) MISC WRITE-INS	(D) HOUSTON FITZPATRICK	(R) * DALTON SHEPPARD JR	(D) N JUDSON BUSBEE	(R) * CHARLES SHARPE	(R) * LARRY L KOON	(W) MISC WRITE-INS	(D) * MARC H WESTBROOK	(R) WANDA GRANT	(D) FRANK A BARTON	(R) * JARVIS R KAPMAN		
BATESBURG	338	204	0	0	0	0	0	243	0	0	0	0	0		
RIMS	41	70	0	0	0	0	0	94	0	0	0	0	0		
CRAPP'S STORE	0	0	0	0	0	0	0	244	0	0	0	0	0		
GILBERT	0	0	0	0	0	0	0	0	0	0	0	0	0		
POND BRANCH	88	111	0	0	0	0	0	316	0	0	0	0	0		
RIDGE ROAD	0	0	0	0	0	0	0	126	0	0	0	0	0		
SUMMIT	0	0	0	0	0	0	0	328	0	0	0	0	0		
LEESVILLE	211	155	0	0	0	0	0	437	0	0	0	0	0		
HOLLOW CREEK	0	0	0	0	0	0	0	0	0	0	0	0	0		
BOILING SPRINGS	130	163	0	0	0	119	183	0	0	0	0	0	0		
EDMUND	0	0	0	0	0	114	185	69	0	0	0	0	0		
RED BANK	270	318	0	0	0	0	0	206	0	0	0	0	0		
ST. MATTHEWS	0	0	0	0	0	27	31	0	0	0	0	0	0		
FAIRVIEW	23	39	0	0	0	189	188	0	0	0	0	0	0		
PELION	0	0	0	0	0	53	25	0	0	0	0	0	0		
MACK-EDISTO	0	0	0	0	0	0	0	0	0	552	198	0	0		
SWANSEA	0	0	0	0	0	0	0	0	0	46	18	0	0		
SANDY RUN	0	0	0	0	0	0	0	0	0	83	78	0	0		
GASTON	0	0	0	0	0	0	0	0	0	0	0	0	0		
SHARPE'S HILL	0	0	0	409	803	0	0	0	0	0	0	0	0		
CHAPIN	0	0	0	0	0	0	0	85	0	0	0	0	0		
CROMER	60	92	0	0	0	0	0	517	0	0	0	0	0		
LEXINGTON NO. 1	0	0	0	0	0	0	0	642	0	0	0	0	0		
LEXINGTON NO. 2	0	0	0	0	0	0	0	0	0	0	0	168	362		
CAYCE WARD NO 1	0	0	0	0	0	0	0	0	0	603	371	169	445		
CAYCE WARD NO 2	0	0	0	0	0	0	0	0	0	0	0	162	345		
CAYCE WARD NO 3	0	0	0	0	0	0	0	0	0	453	308	0	0		
CHALK HILL	0	0	0	0	0	0	0	0	0	635	349	0	0		
CONGAREE	66	100	0	0	0	0	0	0	0	0	0	397	666		
HOOK'S STORE	0	0	0	0	0	0	0	0	0	0	0	31	64		
SAXUDA RIVER	0	0	0	0	0	0	0	0	0	490	268	22	97		
SPRINGDALE	13	8	0	0	0	0	0	0	0	194	168	0	0		
TN OF PINERIDGE	0	0	0	0	0	0	0	0	0	0	0	77	177		
W COLUMBIA NO 1	0	0	0	0	0	0	0	0	0	0	0	284	447		
W COLUMBIA NO 2	0	0	0	0	0	0	0	0	0	0	0	81	243		
W COLUMBIA NO 3	0	0	0	0	0	0	0	0	0	0	0	154	392		
W COLUMBIA NO 4	0	0	0	1,089	1,378	0	0	0	0	0	0	0	0		
LAKE	0	0	0	367	743	0	0	0	0	0	0	0	0		
CHALLEDON	0	0	0	533	726	0	0	0	0	0	0	0	0		
WHITEHALL	0	0	0	401	604	0	0	0	0	0	0	0	0		
GARDENDALE	111	249	0	0	0	0	0	0	0	0	0	0	0		
WOODLAND HILLS	189	500	0	0	0	0	0	0	0	0	0	0	0		
PINEVIEW	757	995	0	0	0	0	0	0	0	0	0	0	0		
CAYCE WARD 2-A	0	0	0	0	0	0	0	0	0	400	0	165	256		
LAKESIDE	0	0	0	0	0	0	0	1,435	0	0	0	0	0		
BARRIER FREE	0	0	0	0	0	0	0	0	0	0	0	0	0		
ABSENTEE	15	26	0	32	61	4	2	64	0	22	12	11	31		
COUNTY TOTALS	2,312	3,030	1	2,831	4,315	506	614	5,571	4	3,170	1,994	1,996	3,877		

MCCORMICK COUNTY
VOTES CAST IN GENERAL ELECTION
HELD IN SOUTH CAROLINA NOVEMBER 2, 1982

	COMM. OF AGRICULTURE			REP. IN CONGRESS		HOUSE OF REP.	PROBATE JUDGE	COUNTY AUDITOR	COUNTY TREAS.	COUNTY COUNCIL	
				DIST NC 003		DIST ND 012					
PRECINCTS	(D) * LES TINDAL	(R) GRAHAM BRYAN PATRICK	(W) WRITE-INS	(D) * BUTLER DERRICK	(L) GORDON T DAVIS	(D) * JENNINGS A MCABEE	(D) * RONNIE KIOD	(D) * JEWEL P MCGRATH	(D) * FRANCES W SIBERT	(D) * RICHARD JONES	(D) * LEWIS F SCRUGGS
MT. CARMEL	77	17	0	88	3	94	91	92	92	93	77
CLATWORTHY	28	6	0	33	0	32	30	32	30	27	30
YOUNG'S	4	8	0	12	0	12	12	12	12	12	12
WILLINGTON	67	11	0	77	0	72	70	73	74	71	66
BORDEAUX	12	11	0	21	1	24	23	23	24	21	21
MCCORMICK NO. 1	307	125	0	406	7	427	414	412	423	403	387
TALBERTS STORE	17	25	0	29	3	41	41	41	41	38	38
BETHANY	59	24	0	73	1	85	82	79	84	74	78
MCCORMICK NO. 2	240	148	0	347	18	400	391	394	399	378	388
PLUM BRANCH	178	48	0	209	13	228	229	228	229	218	213
WHITE TOWN	42	16	0	54	2	57	57	58	58	52	54
REHOBETH	3	5	0	8	0	7	6	6	7	8	5
PARKSVILLE	73	43	0	100	9	118	119	119	121	114	114
MODOC	21	24	0	35	5	34	37	38	38	38	34
CLARK'S HILL	110	9	0	116	1	112	113	112	111	109	108
BARRIER FREE	0	0	0	0	0	0	0	0	0	0	0
ABSENTEE	10	13	0	19	1	23	25	24	24	20	20
COUNTY TOTALS	1,248	533	0	1,627	64	1,766	1,740	1,743	1,767	1,676	1,645

MARION COUNTY
VOTES CAST IN GENERAL ELECTION
HELD IN SOUTH CAROLINA NOVEMBER 2, 1982

PRECINCTS	ATTORNEY GENERAL			COMPTROLLER GENERAL			STATE SUPT. OF EDUCATION			ADJUTANT GENERAL		
	(D) * TRAVIS MEDLOCK	(R) DONALD V MYERS	(W) MISC WRITE INS	(D) * EARLE E PERRIS JR	(L) RICHARD WINCHELL	(W) MISC WRITE INS	(D) * CHARLIE G WILLIAMS	(R) P T WILLIAMS	(W) MISC WRITE INS	(D) * ESTON MARCHANT	(R) JOSEPH E BROWN	(W) MISC WRITE INS
BRITTON'S NECK	365	86	0	406	3	0	397	47	0	395	49	0
FRIENDSHIP	94	9	0	97	0	0	92	11	0	97	6	0
CENTENARY	227	83	0	314	4	0	306	52	0	303	52	0
RAINS	164	62	0	195	3	0	186	44	0	185	41	0
MARION NO. 1	403	152	0	479	15	0	458	90	0	445	99	0
MARION NO. 2	421	373	0	614	31	0	544	238	0	527	252	0
MARION NORTH	119	66	0	148	7	0	133	51	0	135	49	0
MARION SOUTH	672	99	0	712	6	0	641	126	0	696	62	0
MARION WEST	189	85	0	230	5	0	215	54	0	218	50	0
SELLERS	77	9	0	83	0	0	82	1	0	84	1	0
TEMPERANCE	153	50	0	185	9	0	163	43	0	172	27	0
ZION	118	19	0	128	4	0	126	14	0	124	15	0
N WEST MULLINS	416	141	0	595	12	0	466	94	0	473	82	0
S WEST MULLINS	301	75	0	327	1	0	306	64	0	312	59	0
N EAST MULLINS	423	157	0	507	16	0	486	94	0	482	91	0
S EAST MULLINS	237	174	0	341	43	0	314	100	0	290	127	0
NICHOLS	210	68	0	235	10	0	234	43	0	220	54	0
BARRIER FREE	0	0	0	0	0	0	0	0	0	0	0	0
ABSENTEE	52	26	0	60	2	0	57	18	0	59	18	0
COUNTY TOTALS	4,641	1,734	0	5,656	171	0	5,206	1,184	1	5,217	1,134	0

MARION COUNTY
VOTES CAST IN GENERAL ELECTION
HELD IN SOUTH CAROLINA NOVEMBER 2, 1982

PRECINCTS	COMM. OF AGRICULTURE			REPRESENTATIVE IN CONGRESS			HOUSE OF REPRESENTATIVES				SOLICITOR		COUNTY AUDITOR	
				DIST NO 006			DIST NO 057		DIST NO 059		DIST NO 012			
	(D) *LES TINDAL	(R) G BRYAN PATRICK	(W) MISC WRITE INS	(D) *ROBIN TALLON	(R) JOHN L NAPIER	(W) MISC WRITE-INS	(D) *ROBERT B BROWN	(W) MISC WRITE-INS	(D) *JOHN W MCLEOD	(W) MISC WRITE-INS	(D) *DUDLEY SALEEBY JR	(W) MISC WRITE INS	(D) *L DUVAL WILLIAMS	(W) MISC WRITE-INS
BRITTON'S NECK	352	98	0	341	127	0	457	12	0	0	443	0	450	0
FRIENDSHIP	87	15	0	89	19	0	110	0	0	0	100	1	103	0
CENTENARY	272	87	0	258	114	0	389	1	0	0	389	1	390	0
RAINS	142	92	0	135	101	0	235	0	0	0	221	0	228	1
MARION NO. 1	333	214	0	302	277	0	285	6	271	0	539	0	546	1
MARION NO. 2	276	520	0	167	644	0	0	0	732	12	729	6	740	8
MARION NORTH	93	95	0	83	108	1	185	2	0	0	176	1	181	2
MARION SOUTH	638	128	0	631	173	0	222	0	585	0	93	1	110	0
MARION WEST	183	94	0	159	127	0	0	0	276	3	259	1	263	1
SELLERS	73	13	0	81	14	0	0	0	100	0	91	0	90	0
TEMPERANCE	141	62	0	126	90	0	201	3	0	0	201	1	200	1
ZION	115	25	0	115	29	0	148	0	0	0	142	0	144	0
N WEST MULLINS	362	192	0	343	240	0	591	8	0	0	562	0	567	1
S WEST MULLINS	262	113	0	253	135	0	380	4	0	0	349	0	358	0
N EAST MULLINS	371	207	0	342	250	0	595	8	0	0	482	0	582	0
S EAST MULLINS	154	262	0	120	307	0	405	9	0	0	397	1	404	0
NICHOLS	190	91	0	165	126	0	287	0	0	0	260	0	265	0
BARRIER FREE	0	0	0	0	0	0	0	0	0	0	0	0	0	0
ABSENTEE	45	29	0	40	37	0	44	0	31	1	75	1	76	0
COUNTY TOTALS	4,089	2,337	0	3,750	2,918	1	4,534	53	1,995	16	5,508	14	5,697	15

MARION COUNTY
VOTES CAST IN GENERAL ELECTION
HELD IN SOUTH CAROLINA NOVEMBER 2, 1982

PRECINCTS	COUNTY TREASURER		CO. SOIL WATER COMM.			
	(D) * LOVETTE W	(W) MISC WRITE-INS	(P) * DAVIS GUY N	(P) * GOODYEAR J EVAN	(P) * PERRITT H M JR	(W) MISC WRITE-INS
BRITTON'S NECK	445	0	427	413	407	0
FRIENDSHIP	100	0	98	94	97	0
CENTENARY	390	0	390	390	390	0
RAINS	228	0	212	208	207	0
MARION NO. 1	544	0	494	482	497	0
MARION NO. 2	752	1	689	648	665	1
MARION NORTH	190	0	165	160	164	1
MARION SOUTH	109	0	37	28	37	0
MARION WEST	261	1	248	234	255	2
SELLERS	91	0	82	86	80	0
TEMPERANCE	175	0	175	179	180	0
ZION	143	0	135	137	135	0
N WEST MULLINS	464	0	498	438	508	0
S WEST MULLINS	351	0	314	323	309	1
N EAST MULLINS	423	0	611	547	513	0
S EAST MULLINS	404	0	357	388	357	0
NICHOLS	223	0	233	266	227	0
BARRIER FREE	0	0	0	0	0	0
ABSENTEE	76	0	73	73	73	0
COUNTY TOTALS	5,469	2	5,238	5,196	5,101	4

MARLBORO COUNTY
VOTES CAST IN GENERAL ELECTION
HELD IN SOUTH CAROLINA NOVEMBER 2, 1982

PRECINCTS	GOVERNOR			LIEUTENANT GOVERNOR			SECRETARY OF STATE			STATE TREASURER		
	(D) * DICK RILEY	(R) WILLIAM D WORKMAN JR	(W) MISC WRITE INS	(D) * MIKE DANIEL	(R) NORMA C RUSSELL	(W) MISC WRITE INS	(D) * JOHN T CAMPBELL	(L) JAN L CHAPMAN	(W) MISC WRITE INS	(D) * GRADY L PATTERSON JR	(L) THOMAS P WALDENFELS	(W) MISC WRITE INS
ADAMSVILLE	69	16	0	66	16	0	72	1	0	70	3	0
BLENHEIM	232	29	0	208	39	0	222	14	0	221	9	0
BRIGHTSVILLE	165	17	0	149	28	0	154	8	0	154	6	0
BROWNSVILLE	101	4	0	90	4	0	92	5	0	94	3	0
RED MILL	251	25	0	240	26	0	235	11	0	234	11	0
TATUM	88	26	0	87	20	0	95	6	0	94	3	0
WALLACE	634	62	0	574	79	0	570	25	0	561	24	0
QUICKS X ROADS	250	14	0	237	20	0	237	6	0	237	3	0
CLIO	340	68	0	340	85	0	345	0	0	342	11	0
MCCOLL	531	52	0	507	61	0	517	18	0	521	8	0
EAST MCCOLL	223	14	0	212	20	0	216	6	0	219	2	0
E BENNETTSVILLE	1,550	349	0	1,384	491	0	1,577	63	0	1,495	56	0
W BENNETTSVILLE	1,064	132	0	987	173	0	1,052	37	0	1,054	34	0
S BENNETTSVILLE	287	16	0	279	22	0	280	9	0	280	6	0
BARRIER FREE	0	0	0	0	0	0	0	0	0	0	0	0
ABSENTEE	88	40	0	74	49	0	107	3	0	105	2	0
COUNTY TOTALS	5,873	902	0	5,434	1,171	0	5,776	212	0	5,686	183	0

MARLBORO COUNTY
VOTES CAST IN GENERAL ELECTION
HELD IN SOUTH CAROLINA NOVEMBER 2, 1982

PRECINCTS	COMM. OF AGRICULTURE			REP. IN CONGRESS		HOUSE OF REPRESENTATIVES			PROBATE JUDGE		COUNTY AUDITOR
				DIST NO 006		DIST NO 054		DIST NO 056			
	(D) * JIM TINDAL	(R) GENE BRYAN PATRICK	(W) MISC WRITE-INS	(D) ROBIN TALLON	(R) * JOHN NAPIER L	(D) * JOHN ROGERS I III	(W) MISC WRITE-INS	(D) * DAVID BEASLEY	(D) * WALTER NEWTON M	(W) MISC WRITE-INS	(D) * GRACE GIBSON
ACAMSVILLE	52	31	0	33	52	75	0	0	87	0	73
BLENHEIM	168	78	0	104	174	230	0	0	216	0	290
BRIGHTSVILLE	121	56	0	79	109	161	0	0	161	0	146
BROWNSVILLE	60	76	0	51	102	106	0	0	123	0	123
RED HILL	210	48	0	162	129	243	0	3	220	0	219
TATUM	64	42	0	44	73	92	0	0	98	0	93
WALLACE	502	139	0	456	238	581	0	0	560	0	535
QUICKS X ROADS	206	47	0	182	92	78	0	0	224	0	203
CLIO	215	192	0	125	295	479	0	0	478	0	480
MCCOLL	415	144	0	319	284	575	0	0	601	0	569
EAST MCCOLL	195	37	0	150	94	205	0	0	215	0	202
E BENNETTSVILLE	1,153	795	0	737	1,207	1,718	0	0	1,975	0	1,900
W BENNETTSVILLE	872	256	0	759	496	244	0	673	1,040	0	1,040
S BENNETTSVILLE	258	34	0	160	152	7	0	267	285	0	265
BARRIER FREE	0	0	0	0	0	0	0	0	0	0	0
ABSENTEE	60	74	0	23	107	85	2	31	118	1	113
COUNTY TOTALS	4,551	2,039	0	3,379	3,602	4,879	2	974	6,408	1	6,041

MARION COUNTY
VOTES CAST IN GENERAL ELECTION
HELD IN SOUTH CAROLINA NOVEMBER 2, 1982

PRECINCTS	GOVERNOR			LIEUTENANT GOVERNOR			SECRETARY OF STATE			STATE TREASURER		
	(D) * DICK RILEY	(R) WILLIAM D WORKMAN JR	(W) MISC WRITE INS	(D) * MIKE DANIEL	(R) NORMA C RUSSELL	(W) MISC WRITE INS	(D) * JOHN T CAMPBELL	(L) JAN L CHAPMAN	(W) MISC WRITE INS	(D) * GRADY L PATTERSON JR	(L) THOMAS P WALDEN FELS	(W) MISC WRITE INS
BRITTON'S NECK	396	60	0	403	48	0	413	2	0	411	1	0
FRIENDSHIP	98	5	0	94	9	0	96	0	0	98	0	0
CENTENARY	324	50	0	311	51	0	323	3	0	324	4	0
RAINS	195	41	0	183	46	0	195	3	0	195	3	0
MARION NO. 1	449	117	0	433	123	0	490	19	0	485	13	0
MARION NO. 2	511	300	1	521	281	0	412	40	0	622	29	0
MARION NORTH	139	53	0	137	51	0	148	12	0	153	5	0
MARION SOUTH	729	51	0	700	62	0	721	10	0	717	8	0
MARION WEST	214	65	2	222	55	0	237	8	0	235	6	0
SELLERS	82	7	0	80	5	0	84	1	0	83	2	0
TEMPERANCE	169	39	1	171	36	0	189	3	0	189	5	0
ZION	127	15	0	128	12	0	131	3	0	130	4	0
N WEST MULLINS	487	92	0	463	98	0	526	15	0	498	10	0
S WEST MULLINS	327	58	0	329	53	0	332	6	0	336	2	0
N EAST MULLINS	501	98	0	491	92	0	510	18	0	509	12	0
S EAST MULLINS	305	119	0	301	120	0	345	50	0	346	43	0
NICHOLS	241	49	0	229	54	0	246	3	0	239	4	0
BARRIER FREE	0	0	0	0	0	0	0	0	0	0	0	0
ABSENTEE	56	22	0	55	23	0	61	2	0	61	1	0
COUNTY TOTALS	5,350	1,241	4	5,251	1,216	0	5,457	203	0	5,631	152	0

MARLBORO COUNTY
VOTES CAST IN GENERAL ELECTION
HELD IN SOUTH CAROLINA NOVEMBER 2, 1982

PRECINCTS	ATTORNEY GENERAL			COMPTROLLER GENERAL			STATE SUPT. OF EDUCATION			ADJUTANT GENERAL		
	(D) * TRAVIS MEDLOCK	(R) DONALD V MYERS	(W) MISC WRITE INS	(D) * EARLE E MORRIS JR	(L) RICHARD WINCHELL	(W) MISC WRITE INS	(D) * CHARLIE G WILLIAMS	(R) PT WILLIAMS	(W) MISC WRITE INS	(D) * RESTON MARCHANT	(R) JOSEPH E BROWN	(W) MISC WRITE INS
ADAMSVILLE	60	21	0	68	4	0	69	10	0	68	12	0
BLENHEIM	198	49	0	217	10	0	220	27	0	219	24	0
BRIGHTSVILLE	134	41	0	154	6	0	152	17	0	164	12	0
BROWNSVILLE	67	62	0	90	6	0	94	29	0	92	35	0
RED HILL	210	54	0	232	7	0	231	26	0	237	20	0
TATUM	82	28	0	91	7	0	96	9	0	90	14	0
WALLACE	505	135	0	573	24	0	553	79	0	551	86	0
QUICKS X ROADS	217	36	0	238	3	0	234	17	0	237	14	0
CLIO	275	132	0	325	13	0	325	65	0	325	65	0
MCCOLL	415	141	0	519	10	0	529	33	0	510	48	0
EAST MCCOLL	201	34	0	212	8	0	214	16	0	213	16	0
E BENNETTSVILLE	1,300	487	0	1,578	59	0	1,521	313	0	1,586	248	0
M BENNETTSVILLE	961	187	0	1,025	47	0	1,011	136	0	1,003	107	0
S BENNETTSVILLE	262	35	0	275	7	0	277	16	0	285	13	0
BARRIER FREE	0	0	0	0	0	0	0	0	0	0	0	0
ABSENTEE	71	55	0	104	4	0	92	34	0	93	32	0
COUNTY TOTALS	4,958	1,497	0	5,701	215	0	5,618	827	0	5,676	748	0

MARLBORO COUNTY
VOTES CAST IN GENERAL ELECTION
HELD IN SOUTH CAROLINA NOVEMBER 2, 1982

PRECINCTS	COUNTY COUNCIL							
	DIST NO 001		DIST NO 004		DIST NO 007		DIST NO 008	
	(D) * J CHAVIS	(W) MISC WRITE-INS	(D) * NT ROBINSON	(W) MISC WRITE-INS	(D) * HUGH DRIGGERS SR	(W) MISC WRITE-INS	(D) * GEORGE MCINTYRE	
ADAMSVILLE	0	0	0	0	0	0	78	
GLENDALE	0	0	0	0	268	1	0	
BRIGHTSVILLE	12	0	0	0	137	0	0	
BROWNSVILLE	0	0	0	0	262	0	0	
RED HILL	0	0	0	0	0	0	105	
TATUM	0	0	0	0	0	0	0	
WALLACE	667	0	0	0	0	0	0	
QUICKS X ROADS	246	0	0	0	73	0	513	
CLIO	0	0	0	0	0	0	0	
MCCOLL	0	0	0	0	0	0	0	
EAST MCCOLL	0	0	0	0	26	0	0	
E BENNETTSVILLE	0	0	482	33	0	0	0	
W BENNETTSVILLE	0	0	99	125	7	0	0	
S BENNETTSVILLE	0	0	0	0	0	0	0	
BARRIER FREE	0	0	0	0	9	2	5	
ABSENTEE	10	2	6	0				
COUNTY TOTALS	935	2	587	158	782	9	701	

MARLBORO COUNTY
VOTES CAST IN GENERAL ELECTION
HELD IN SOUTH CAROLINA NOVEMBER 2, 1982

	COUNTY BOARD OF EDUCATION								
	DIST NO 001						DIST NO 002		
PRECINCTS	(N) VICTOR C BARRINGTON JR	(N) *WILLIAM A BURROUGHS	(N) REBECCA M FUSSELL	(N) GROVER C MCQUEEN JR	(N) DENNY STEVENSON	(W) MISC WRITE-INS	(N) DAVID A DUFFY SR	(N) *JACKIE R SCOTT	(N) ALICE GAYLE SMITH
ADAMSVILLE	0	0	0	0	0	0	0	0	0
BLENHEIM	40	138	41	98	1	0	0	0	0
BRIGHTSVILLE	40	0	0	0	0	0	0	0	0
BROWNSVILLE	13	77	46	13	1	0	0	0	0
RED MILL	7	101	84	104	2	0	0	0	0
TATUM	0	0	0	0	0	0	4	4	0
WALLACE	0	0	0	0	0	0	0	0	0
QUICKS X ROADS	0	0	0	0	0	0	0	0	0
CLIO	20	32	5	104	7	0	36	58	59
MCCOLL	0	0	0	0	0	0	212	217	170
EAST MCCOLL	0	0	0	0	0	0	76	73	94
E BENNETTSVILLE	3	15	5	11	1	0	0	0	1
W BENNETTSVILLE	2	5	9	25	0	0	0	0	0
S BENNETTSVILLE	5	19	6	16	3	0	0	0	0
BARRIER FREE	0	0	0	0	0	0	0	1	1
ABSENTEE	1	7	7	3	0	1	4	1	1
COUNTY TOTALS	240	394	248	376	15	1	335	353	325

MARLBORO COUNTY
VOTES CAST IN GENERAL ELECTION
HELD IN SOUTH CAROLINA NOVEMBER 2, 1982

	COUNTY BOARD OF EDUCATION													
	DIST NO 003						DIST NO 004				DIST NO 005			
PRECINCTS	(N) DONNIE CHAVIS	(N) MELVIN LEROY COHOON	(N) PATSY KIRBY DRIGGERS	(N) *WILLIAM MORRIS HARRINGTON	(N) LEONARD PRESTON	(W) MISC WRITE-INS	(N) JOHN FOSTER JR	(N) JAMES S WOOD	(N) *JULIAN B WRIGHT	(W) MISC WRITE-INS	(N) *W A HINSON JR	(N) HAROLD MOORE	(N) JOHN TINDAL
ADAMSVILLE	29	2	16	23	13	0	0	0	0	0	0	0	0
BLENHEIM	0	0	0	0	0	0	0	0	0	0	0	0	0
BRIGHTSVILLE	94	4	12	46	23	1	0	0	0	0	3	1	0
BROWNSVILLE	0	0	0	0	0	0	0	0	0	0	0	0	0
RED HILL	0	0	3	0	0	0	0	0	0	0	76	15	17
TATUM	0	0	0	0	0	0	0	0	0	0	6	0	0
WALLACE	85	33	26	32	26	1	0	0	0	0	60	13	0
QUICKS X ROADS	70	10	19	10	6	0	0	0	0	0	0	0	0
CLIO	0	0	0	0	0	0	0	0	0	0	0	0	0
MCCOLL	0	0	0	0	0	0	0	0	0	0	0	0	0
EAST MCCOLL	1	0	0	0	0	0	0	1	0	0	52	35	144
E BENNETTSVILLE	1	2	0	0	0	0	3	1	6	0	4	5	4
W BENNETTSVILLE	0	0	0	0	0	0	23	24	45	0	106	57	60
S BENNETTSVILLE	0	0	0	0	0	0	5	7	9	0	0	0	2
BARRIER FREE	0	0	0	0	0	0	2	0	4	0	0	1	0
ABSENTEE	5	0	5	3	0	0	5	4	4	0	0	0	2
COUNTY TOTALS	288	51	315	500	124	2	245	267	479	2	267	157	264

MARLBORO COUNTY
VOTES CAST IN GENERAL ELECTION
HELD IN SOUTH CAROLINA NOVEMBER 2, 1982

PRECINCTS	COUNTY BOARD OF EDUCATION DIST NO 006						CHAIRMAN OF SCHOOL BOARD		CO. SOIL WATER COMM.		
	(N) GORDON EDENS JR	(N) GORDON ONEAL HAMILTON JR	(N) *ELLEN HARGRAVE	(N) AKEN HARPER	(N) DAVID H SMITH JR	(N) BARRY THOMAS	(N) *JAMES C MCALPINE	(N) GREG OHANESIAN	(P) *FRANCIS HINSON III	(P) *CHARLES A ONEAL JR	(P) *E MICHAEL QUEL III
ACAMSVILLE	0	0	0	0	0	0	45	40	30	30	35
BLENHEIM	0	0	0	0	0	0	162	92	84	161	84
BRIGHTSVILLE	0	0	0	0	0	0	108	70	46	47	66
BROWNSVILLE	0	0	0	0	0	0	75	64	37	97	38
RED HILL	0	0	0	0	0	0	167	98	47	85	51
TATUM	0	0	0	0	0	0	55	60	44	26	43
WALLACE	0	0	0	0	0	0	170	394	103	110	105
QUICKS X ROADS	0	0	0	0	0	0	151	79	3	78	96
CLIO	0	0	0	0	0	0	298	266	368	369	341
MCCOLL	0	0	0	0	0	0	197	368	97	88	91
EAST MCCOLL	0	0	0	0	0	0	43	184	22	24	26
E BENNETTSVILLE	152	378	407	257	70	301	1,202	670	1,442	1,561	1,407
W BENNETTSVILLE	4	28	31	6	8	8	556	559	256	283	308
S BENNETTSVILLE	0	0	0	0	0	0	192	112	34	37	38
BARRIER FREE	0	0	0	0	0	0	0	0	0	0	0
ABSENTEE	14	17	25	14	0	1	101	25	65	75	66
COUNTY TOTALS	170	423	463	287	78	310	3,522	3,083	2,677	3,071	2,795

NEWBERRY COUNTY
VOTES CAST IN GENERAL ELECTION
HELD IN SOUTH CAROLINA NOVEMBER 2, 1982

PRECINCTS	GOVERNOR			LIEUTENANT GOVERNOR			SECRETARY OF STATE			STATE TREASURER		
	(D) *DICK RILEY	(R) WILLIAM D WORKMAN JR	(W) MISC WRITE INS	(D) *MIKE DANIEL	(R) NORMA C RUSSELL	(W) MISC WRITE INS	(D) *JOHN T CAMPBELL	(L) JAN L CHAPMAN	(W) MISC WRITE INS	(D) *GRADY L PATTERSON JR	(L) THOMAS P MALDENFELS	(W) MISC WRITE INS
NEWBERRY WD 1	171	188	0	160	112	0	210	7	1	212	5	1
NEWBERRY WD 2	279	266	0	295	251	0	427	19	0	428	15	0
NEWBERRY WD 3-1	102	71	0	108	63	0	139	5	0	141	3	0
NEWBERRY WD 3-2	273	91	0	267	92	2	319	27	0	319	26	0
NEWBERRY WD 4-1	61	15	0	62	9	0	64	1	0	63	1	0
NEWBERRY WD 4-2	224	27	0	227	20	1	234	2	0	229	4	0
NEWBERRY WD 5	206	37	0	212	47	0	235	13	0	239	4	0
NEWBERRY WD 6	239	193	0	266	139	1	339	55	0	338	5	0
AIRPORT	77	67	0	79	63	1	111	9	0	115	5	0
BETH-EDEN	32	39	0	32	39	0	50	5	0	50	5	0
BUSH RIVER	40	32	0	39	30	0	57	2	0	53	3	0
CENTRAL	24	15	1	24	12	0	28	0	0	28	0	0
CHAPPELLS	44	33	0	41	34	0	62	3	0	64	4	0
DOMINICK	11	4	0	14	4	0	15	0	0	14	0	0
FAIRVIEW	115	90	0	129	77	1	170	4	0	170	4	0
GARMANY	116	60	0	111	63	0	144	8	0	145	6	0
HARTFORD	50	64	0	58	36	0	83	8	0	84	4	0
HELENA	133	6	0	129	10	0	136	1	0	139	9	0
JALAPA	86	68	0	85	67	0	123	6	0	123	6	0
JOHNSTONE	80	49	0	75	54	0	112	5	0	103	2	0
JOLLY STREET	46	34	0	53	29	0	69	5	0	68	2	0
KINARDS	27	7	0	25	9	0	31	0	0	31	2	0
LITTLE MOUNTAIN	175	105	0	178	102	0	225	20	0	234	15	0
LONGSHORE	76	53	0	71	54	0	101	5	0	101	3	0
MAYBINTON	69	0	0	59	0	0	69	0	0	68	2	0
MIDWAY	31	38	0	39	30	0	53	4	0	57	4	0
MT. BETHEL	35	35	0	34	16	0	41	0	0	41	0	0
MT. PLEASANT	39	36	0	46	19	0	62	4	0	59	4	0
MULBERRY	42	37	1	46	31	0	65	4	0	64	4	0
OAKLAND	245	86	0	227	101	0	279	10	0	280	8	0
O'NEAL NO. 1	14	12	0	15	10	0	19	0	0	18	0	0
O'NEAL NO. 2	60	85	0	46	100	0	89	9	0	89	8	0
PEAK	44	44	0	42	21	0	58	1	0	60	0	0
POMARIA	85	73	0	100	59	0	129	8	0	134	5	0
PROSPERITY NO 1	130	85	0	130	86	0	165	11	0	163	10	0
PROSPERITY NO 2	150	68	0	147	63	1	171	9	0	178	5	0
SALUDA NO 1	25	4	0	24	7	0	27	0	0	27	0	0
SILVERSTREET	127	49	0	139	47	0	144	8	0	146	7	0
STONEY HILL	48	88	0	49	75	0	85	4	0	87	3	0
ST. PAUL	28	25	0	49	19	0	48	6	0	49	4	0
ST. PHILLIPS	71	145	0	119	98	0	173	12	0	175	12	0
TRINITY	37	8	0	31	13	0	41	5	0	40	0	0
UNION	10	31	0	19	21	0	32	1	0	31	0	0
UTOPIA	28	10	0	22	14	0	32	0	0	31	0	0
VAUGHNVILLE	14	0	0	13	1	0	14	0	0	14	0	0
WALTON	40	21	0	47	18	0	47	0	0	46	0	0
WHEELAND	27	57	0	47	38	0	79	0	0	79	0	0
WHITMIRE NO. 1	254	121	0	262	115	0	80	5	0	80	4	0
WHITMIRE NO. 2	204	73	0	200	76	0	309	16	0	313	11	0
ZION	25	39	0	38	25	0	227	9	0	226	9	0
BARRIER FREE	0	0	0	0	0	0	50	2	0	52	0	0
ABSENTEE	53	36	1	51	34	0	71	5	0	72	4	0
COUNTY TOTALS	4,652	2,786	5	4,770	2,596	8	6,064	346	1	6,091	242	2

NEWBERRY COUNTY
VOTES CAST IN GENERAL ELECTION
HELD IN SOUTH CAROLINA NOVEMBER 2, 1982

PRECINCTS	ATTORNEY GENERAL			COMPTROLLER GENERAL			STATE SUPT. OF EDUCATION			ADJUTANT GENERAL		
	(D) *TRAVIS MEDLOCK	(R) DONALD V MYERS	(W) MISC WRITE INS	(D) *EARLE E MORRIS JR	(L) RICHARD WINCHELL	(W) MISC WRITE INS	(D) *CHARLIE G WILLIAMS	(R) P T WILLIAMS	(W) MISC WRITE INS	(D) *ELTON MARCHANT	(R) JOSEPH E BROWN	(W) MISC WRITE INS
NEWBERRY WD 1	138	136	0	209	7	1	209	63	0	188	79	0
NEWBERRY WD 2	245	298	0	416	18	0	412	126	0	369	170	1
NEWBERRY WD 3-1	89	81	0	132	3	0	129	41	0	116	53	0
NEWBERRY WD 3-2	235	121	0	325	23	0	315	39	0	305	55	0
NEWBERRY WD 4-1	59	14	0	63	2	0	63	6	0	63	7	0
NEWBERRY WD 4-2	214	37	0	232	4	0	230	19	0	231	16	0
NEWBERRY WD 5	188	74	0	253	10	0	228	32	0	216	42	0
NEWBERRY WD 6	224	202	0	330	9	0	333	85	0	314	109	0
AIRPORT	64	78	0	110	6	0	109	31	0	93	49	0
BETH-EDEN	34	36	0	46	5	0	50	19	0	36	35	0
BUSH RIVER	35	38	0	49	3	0	44	28	0	39	29	0
CENTRAL	15	23	0	28	0	0	27	10	0	22	16	0
CHAPPELLS	32	44	0	64	3	0	59	17	0	44	31	0
DOMINICK	5	12	0	14	0	0	15	0	0	13	3	0
FAIRVIEW	93	110	0	159	7	0	158	43	0	143	58	0
GARMANY	81	92	0	140	6	0	130	39	0	121	49	0
HARTFORD	31	82	0	80	7	0	80	33	0	76	37	0
HELENA	135	5	0	139	0	0	134	5	0	132	7	0
JALAPA	87	63	0	117	8	0	122	30	0	102	45	0
JOHNSTONE	45	84	0	103	5	0	95	30	0	89	36	0
JOLLY STREET	30	51	0	63	2	0	62	18	0	60	17	0
KINARDS	22	13	0	29	1	0	30	3	0	29	4	0
LITTLE MOUNTAIN	144	139	0	227	18	0	200	73	0	199	78	0
LONGSHORE	64	63	0	101	4	0	101	25	0	78	49	0
MAYBINTON	69	0	0	69	0	0	68	1	0	69	0	0
MIDWAY	31	38	0	57	2	0	58	10	0	47	22	0
MT. BETHEL	30	18	0	42	5	0	44	5	0	36	13	0
MT. PLEASANT	33	31	0	60	0	0	57	6	0	54	9	0
MULBERRY	55	44	0	97	2	0	99	20	0	96	20	1
OAKLAND	194	136	0	277	7	0	275	49	0	251	71	0
O'NEAL NO. 1	13	12	0	18	0	0	19	6	0	16	4	1
O'NEAL NO. 2	52	93	0	86	9	0	86	54	0	70	70	0
PEAK	34	31	0	54	0	0	56	7	0	43	11	0
POMARIA	78	80	0	125	6	0	124	28	0	111	45	0
PROSPERITY NO 1	107	92	0	162	9	0	168	42	0	148	59	0
PROSPERITY NO 2	123	85	0	168	7	0	172	35	0	166	40	0
SALUDA NO. 7	23	6	0	26	1	0	25	4	0	23	4	0
SILVERSTREET	98	72	0	143	8	0	135	34	0	135	34	0
STONEY HILL	47	89	0	80	7	0	80	50	0	71	59	0
ST. PAUL	29	29	0	42	8	0	45	14	0	40	16	0
ST. PHILLIPS	70	136	0	170	14	0	181	26	0	147	62	0
TRINITY	25	20	0	41	0	0	35	10	0	32	11	0
UNION	14	27	0	29	2	0	31	9	0	28	12	0
UTOPIA	29	9	0	32	1	0	34	2	0	28	7	0
VAUGHNVILLE	12	2	0	13	0	0	13	1	0	13	1	0
WALTON	28	31	0	44	2	0	47	11	0	40	19	0
WHEELAND	50	33	0	70	4	0	63	21	0	59	26	0
WHITMIRE NO. 1	246	124	0	299	14	0	304	62	0	287	82	0
WHITMIRE NO. 2	194	84	0	225	13	0	221	54	0	217	34	0
ZION	23	40	0	50	3	0	51	11	0	47	14	0
BARRIER FREE	0	0	0	0	0	0	0	0	0	0	0	0
ABSENTEE	43	47	0	70	4	0	61	26	0	62	27	0
COUNTY TOTALS	4,037	3,302	0	5,915	279	2	5,851	1,411	0	5,387	1,851	2

NEWBERRY COUNTY
VOTES CAST IN GENERAL ELECTION
HELD IN SOUTH CAROLINA NOVEMBER 2, 1982

PRECINCTS	COMM. OF AGRICULTURE			REPRESENTATIVE IN CONGRESS			HOUSE OF REPRESENTATIVES						PROBATE JUDGE	
				DIST NO 005			DIST NO 039		DIST NO 040					
	(D) * LES TINDAL	(R) G BRYAN PATRICK	(W) MISC WRITE-INS	(D) * JOHN SPRATT	(R) JOHN S WILKERSON	(W) MISC WRITE-INS	(D) * LARRY E GENTRY	(W) MISC WRITE-INS	(D) * DAVE C MALDROP JR	(W) MISC WRITE-INS	(D) * FRANK H WARD	(W) MISC WRITE-INS		
NEWBERRY WD 1	103	169	0	153	117	0	0	0	260	0	248	0		
NEWBERRY WD 2	177	367	0	270	269	0	0	0	487	0	480	0		
NEWBERRY WD 3-1	65	103	0	105	70	0	0	0	164	0	159	0		
NEWBERRY WD 3-2	225	131	0	274	86	0	0	0	347	0	340	0		
NEWBERRY WD 4-1	32	18	0	61	10	1	0	0	65	0	61	0		
NEWBERRY WD 4-2	207	39	0	227	26	0	0	0	244	2	247	0		
NEWBERRY WD 5	181	81	0	204	57	0	0	0	251	2	251	0		
NEWBERRY WD 6	175	246	0	228	198	0	0	0	401	6	397	2		
AIRPORT	45	96	0	67	75	0	0	0	130	3	129	0		
BETH-EDEN	25	45	0	37	33	0	0	0	67	0	67	0		
BUSH RIVER	26	44	0	32	41	0	0	0	64	0	63	0		
CENTRAL	25	23	0	22	17	0	0	0	38	0	36	0		
CHAPPELLS	16	60	0	39	38	0	0	0	67	2	67	0		
DOMINICK	2	13	0	8	7	0	0	0	12	0	13	0		
FAIRVIEW	76	135	0	100	97	0	187	0	0	0	188	0		
GARMANY	60	111	0	101	72	0	0	0	175	0	167	0		
HARTFORD	18	97	0	50	62	0	28	0	71	0	100	0		
HELENA	128	11	0	138	3	0	0	0	140	0	137	0		
JALAPA	44	109	0	86	64	0	0	0	141	1	136	0		
JOHNSTONE	99	90	0	66	41	0	52	0	63	0	115	1		
JOLLY STREET	17	64	0	41	37	0	28	0	49	0	76	0		
KINARDS	12	22	0	25	9	0	0	0	30	0	34	0		
LITTLE MOUNTAIN	97	182	0	164	113	0	256	0	0	0	246	0		
LONGSHORE	31	95	0	68	55	0	0	0	102	0	111	0		
MAYBINTON	69	0	0	69	0	0	0	0	69	0	69	0		
MIDWAY	18	51	0	39	28	0	63	1	0	0	63	0		
MT. BETHEL	23	76	0	53	16	0	0	0	44	0	43	0		
MT. PLEASANT	57	58	0	36	29	0	0	0	62	0	50	0		
MULBERRY	28	51	1	39	40	0	0	0	74	1	47	0		
OAKLAND	189	135	0	279	98	0	0	1	316	4	311	1		
O'NEAL NO. 1	8	17	0	10	15	0	24	0	0	0	24	0		
O'NEAL NO. 2	31	113	0	47	95	1	110	0	0	0	117	0		
PEAK	18	46	0	43	23	0	52	0	16	0	45	0		
POMARIA	57	99	0	91	67	0	0	0	147	0	147	0		
PROSPERITY NO 1	106	108	0	136	78	0	187	0	0	0	194	0		
PROSPERITY NO 2	112	97	0	144	68	0	190	0	0	0	192	0		
SALUDA NO. 7	23	7	0	24	5	0	0	0	31	0	30	0		
SILVERSTREET	80	88	0	118	56	0	0	0	148	0	144	0		
SIDNEY HILL	33	102	0	51	83	0	103	0	5	0	110	0		
ST. PAUL	20	36	0	29	28	0	9	0	48	0	47	0		
ST. PHILLIPS	67	148	0	98	113	0	0	0	191	0	122	0		
TRINITY	27	16	0	29	16	0	0	0	44	0	46	0		
UNION	7	32	0	21	17	0	19	2	11	0	28	0		
UTOPIA	14	21	0	29	10	0	0	0	35	0	36	0		
VAUGHNVILLE	7	7	0	13	18	0	0	0	8	0	14	0		
WALTON	30	29	0	51	34	0	80	0	60	0	54	0		
WHEELAND	56	59	0	268	106	0	0	0	0	0	80	0		
WHITMIRE NO. 1	235	132	0	198	79	0	0	0	344	0	338	0		
WHITMIRE NO. 2	186	90	0	28	35	0	0	0	259	0	262	0		
ZION	23	41	0	0	0	0	0	0	55	0	45	0		
BAMBERGER PREE	0	0	0	0	0	0	0	0	0	0	0	0		
ABSENTEE	34	50	0	58	31	0	8	0	73	2	83	0		
COUNTY TOTALS	3,339	3,992	1	4,539	2,808	2	1,411	4	5,405	31	6,664	50		

NEWBERRY COUNTY
VOTES CAST IN GENERAL ELECTION
HELD IN SOUTH CAROLINA NOVEMBER 2, 1982

PRECINCTS	CO. SOIL WATER CONN. (P) • LAMBERT E CHANDLER	(P) • WALTER B COMSINS	(P) • STROTHER B PAYSINGER	(W) MISC. WRITE-INS
NEWBERRY WD 1	97	114	102	0
NEWBERRY WD 2	414	433	422	0
NEWBERRY WD 3-1	134	139	144	0
NEWBERRY WD 3-2	54	81	61	0
NEWBERRY WD 4-1	12	19	16	0
NEWBERRY WD 4-2	18	17	16	0
NEWBERRY WD 5	31	34	33	0
NEWBERRY WD 6	152	159	154	0
AIRPORT	51	68	46	0
BETH-EDEN	38	25	29	0
BUSH RIVER	29	24	22	0
CENTRAL	14	17	15	0
CHAPPELLS	20	19	17	0
DOMINICK	9	10	9	0
FAIRVIEW	48	57	53	1
GARMANY	64	76	66	0
HARTFORD	60	72	62	0
HELENA	70	69	69	0
JALAPA	92	97	88	0
JOHNSTONE	79	85	79	0
JOLLY STREET	30	26	31	0
KINARDS	34	34	34	0
LITTLE MOUNTAIN	11	16	15	0
LONGSHORE	54	62	49	0
MAYBINTON	34	32	0	0
MIDWAY	0	2	30	0
MT. BETHEL	39	38	40	0
MT. PLEASANT	21	23	28	0
MULBERRY	42	47	42	0
OAKLAND	77	78	78	0
O'NEAL NO. 1	20	19	19	0
O'NEAL NO. 2	35	44	33	0
PEAK	19	19	20	0
POMARIA	43	47	40	0
PROSPERITY NO 1	56	73	54	0
PROSPERITY NO 2	18	18	24	0
SALUDA NO. 7	1	1	1	0
SILVERSTREET	45	50	54	0
STONEY HILL	43	59	47	0
ST. PAUL	26	31	25	0
ST. PHILLIPS	79	82	78	0
TRINITY	42	42	46	0
UNION	25	25	23	0
UTOPIA	17	20	17	0
VAUGHNVILLE	14	14	14	0
WALTON	38	38	38	0
WHEELAND	49	51	52	0
WHITMIRE NO. 1	69	69	56	0
WHITMIRE NO. 2	38	35	33	0
ZION	38	43	38	0
BARRIER FREE	0	0	0	0
ABSENTEE	39	44	37	0
COUNTY TOTALS	2,585	2,819	2,596	2

OCONEE COUNTY
VOTES CAST IN GENERAL ELECTION
HELD IN SOUTH CAROLINA NOVEMBER 2, 1982

PRECINCTS	COUNTY SUPT. OF EDUCATION (D) * DJAMES	COUNTY SUPT. OF EDUCATION (W) MISC WRITE-INS
NEWRY CORNITH	138	0
EARLES GROVE	93	0
RAVENEL	408	0
FAIR PLAY	139	0
FRIENDSHIP	159	0
HOLLY SPRINGS	72	0
KEOWEE	346	0
LONG CREEK	80	0
MT. REST	239	0
MADISON	95	0
OAKWAY	223	3
PROVIDENCE	102	0
RETURN	93	1
RICHLAND	86	0
SALEM	338	0
SHILOH	178	0
SOUTH UNION	94	0
TAMASSEE	198	0
TOKEENA	143	1
UTICA	125	0
WALHALLA NO. 1	545	0
WALHALLA NO. 2	626	0
WESTMINISTER 1	531	0
WESTMINISTER 2	568	0
WEST UNION	265	0
SENECA NO. 1	573	0
SENECA NO. 2	489	0
SENECA NO. 3	441	0
SENECA NO. 4	491	0
BARRIER FREE	0	0
ABSENTEE	90	0
COUNTY TOTALS	7,968	5

NEWBERRY COUNTY
VOTES CAST IN GENERAL ELECTION
HELD IN SOUTH CAROLINA NOVEMBER 2, 1982

	COUNTY COUNCIL						COUNTY BOARD OF EDUCATION				
	DIST NO 003		DIST NO 006		DIST NO 007		DIST NO 001			DIST NO 003	
PRECINCTS	(D) * DAVID L MEDAMAN JR	(W) MISC WRITE-INS	(D) * J MILTON PITTS	(W) MISC WRITE-INS	(D) * J E CALDWELL	(W) MISC WRITE-INS	(D) * FRED HERRON	(D) * ANN RENWICK PRICE	(W) MISC WRITE-INS	(D) * J HEYWARD ANICK	(W) MISC WRITE-INS
NEWBERRY WD 1	0	0	0	0	42	0	240	223	0	0	0
NEWBERRY WD 2	0	0	0	0	0	0	476	468	0	0	0
NEWBERRY WD 3-1	0	0	0	0	0	0	158	150	0	0	0
NEWBERRY WD 3-2	0	0	0	0	3	0	326	316	0	0	0
NEWBERRY WD 4-1	0	0	0	0	62	0	58	56	0	0	0
NEWBERRY WD 4-2	0	0	0	0	239	0	232	233	0	0	0
NEWBERRY WD 5	0	0	0	0	233	0	242	238	0	0	0
NEWBERRY WD 6	0	0	0	0	0	0	390	381	0	0	0
AIRPORT	19	0	94	1	9	0	108	103	0	0	0
BETH-EDEN	41	0	28	0	0	0	53	64	0	0	0
BUSH RIVER	0	0	66	0	0	0	0	0	0	0	0
CENTRAL	0	0	0	0	0	0	0	0	0	6	0
CHAPPELLS	0	0	71	0	0	0	0	0	0	0	0
DOMINICK	0	0	14	0	0	0	0	0	0	0	0
FAIRVIEW	0	0	0	0	0	0	0	0	0	175	0
GARMANY	150	0	0	0	0	0	150	141	0	0	0
HARTFORD	0	0	0	0	47	0	95	85	0	0	0
HELENA	0	0	74	0	68	0	134	132	0	0	0
JALAPA	0	0	30	0	0	0	0	0	0	0	0
JOHNSTONE	0	0	0	0	0	0	107	102	2	0	0
JOLLY STREET	47	0	0	0	0	0	0	0	0	0	0
KINARDS	0	0	0	0	0	0	0	0	0	0	0
LITTLE MOUNTAIN	0	0	0	1	0	0	0	0	0	240	0
LONGSHORE	0	0	98	1	6	0	0	0	0	0	0
MAYBINTON	0	0	0	0	0	0	0	0	0	0	0
MIDWAY	0	0	0	0	0	0	0	0	0	16	0
MT. BETHEL	44	0	0	0	0	0	37	41	0	0	0
MT. PLEASANT	63	0	0	0	3	0	0	0	0	52	0
MULBERRY	74	1	0	0	0	0	0	0	0	63	1
OAKLAND	12	0	79	0	22	0	279	269	2	0	0
O'NEAL NO. 1	0	0	0	0	0	0	0	0	0	23	0
O'NEAL NO. 2	0	0	0	0	0	0	0	0	0	111	3
PEAK	16	0	0	0	0	0	0	0	0	16	0
POMARIA	131	1	0	0	0	0	0	0	0	0	0
PROSPERITY NO 1	0	0	0	0	0	0	0	0	0	185	2
PROSPERITY NO 2	0	0	0	0	0	0	0	0	0	187	1
SALUDA NO. 1	0	0	30	0	0	0	0	0	0	0	0
SILVERSTREET	0	0	81	0	52	0	0	0	0	0	0
STONEY HILL	0	0	0	0	0	0	0	0	0	110	0
ST. PAUL	48	0	0	0	0	0	0	0	0	47	0
ST. PHILLIPS	196	0	0	0	0	0	0	0	0	173	0
TRINITY	0	0	43	0	0	0	0	0	0	0	0
UNION	0	0	0	0	0	0	0	0	0	0	0
UTOPIA	0	0	0	0	34	0	0	0	0	0	0
VAUGHNVILLE	0	0	10	0	0	0	0	0	0	0	0
WALTON	58	3	0	0	0	0	0	0	0	58	2
WHEELAND	0	0	0	0	0	0	0	0	0	81	0
WHITMIRE NO. 1	0	0	0	0	0	0	0	0	0	0	0
WHITMIRE NO. 2	0	0	0	0	0	0	0	0	0	0	0
ZION	59	0	0	0	0	0	0	0	0	42	0
BARRIER FREE	0	0	0	0	0	0	0	0	0	0	0
ABSENTEE	6	0	7	0	10	0	6	55	0	12	0
COUNTY TOTALS	994	5	725	4	818	1	3,091	3,057	4	1,597	9

OCONEE COUNTY
VOTES CAST IN GENERAL ELECTION
HELD IN SOUTH CAROLINA NOVEMBER 2, 1982

PRECINCTS	GOVERNOR			LIEUTENANT GOVERNOR			SECRETARY OF STATE			STATE TREASURER		
	(D) * DICK RILEY	(R) WILLIAM D WORKMAN JR	(W) MISC WRITE INS	(D) * MIKE DANIEL	(R) NORMA C RUSSELL	(W) MISC WRITE INS	(D) * JOHN T CAMPBELL	(L) JAN L CHAPMAN	(W) MISC WRITE INS	(D) * GRADY L PATTERSON JR	(L) THOMAS P MALDENFELS	(W) MISC WRITE INS
NEWRY CORNITH	128	20	0	126	21	0	135	2	0	137	2	0
EARLES GROVE	72	26	0	69	27	0	78	1	0	80	1	0
RAVENEL	302	210	0	253	253	0	349	56	0	348	47	0
FAIR PLAY	109	51	0	115	42	0	127	12	0	130	10	0
FRIENDSHIP	156	51	0	143	62	0	154	23	0	155	17	0
HOLLY SPRINGS	55	21	0	56	19	0	61	4	0	64	1	0
KEOWEE	270	148	0	250	166	0	312	27	0	313	30	0
LONG CREEK	67	28	0	61	34	0	77	9	0	78	9	0
MT. REST	175	103	0	151	121	0	188	19	0	188	19	0
MADISON	94	19	0	87	24	0	101	4	0	99	6	0
OAKWAY	177	80	0	171	88	0	198	27	0	206	20	0
PROVIDENCE	84	20	0	77	27	0	91	5	0	92	2	0
RETURN	85	33	0	74	42	2	94	11	0	99	7	0
RICHLAND	65	30	0	70	27	0	75	10	0	74	7	0
SALEM	289	115	0	260	143	0	321	28	0	316	30	0
SMILOH	148	52	0	133	66	0	177	11	0	175	3	0
SOUTH UNION	79	28	0	68	38	0	82	9	0	80	9	0
TAMASSEE	177	44	0	167	54	0	186	14	0	185	9	0
TOKEENA	98	44	0	101	43	0	108	6	0	114	3	0
UTICA	115	31	0	112	34	0	125	9	0	122	10	0
WALHALLA NO. 1	506	165	0	560	207	0	456	89	0	550	90	0
WALHALLA NO. 2	522	205	0	474	245	0	576	54	0	576	50	0
WESTMINISTER 1	449	128	0	442	143	0	498	31	0	582	30	0
WESTMINISTER 2	487	122	0	462	151	0	529	33	0	537	28	0
WEST UNION	257	56	0	194	84	0	244	15	0	246	9	0
SENECA NO. 1	457	186	0	437	198	0	509	55	0	520	37	0
SENECA NO. 2	395	169	0	359	187	0	451	40	0	454	34	0
SENECA NO. 3	397	147	0	376	159	0	450	31	0	201	28	0
SENECA NO. 4	414	181	0	380	206	0	460	45	0	454	41	0
BARRIER FREE	0	0	0	0	0	0	0	0	0	0	0	0
ABSENTEE	63	36	0	63	35	0	72	7	0	72	7	0
COUNTY TOTALS	6,658	2,549	0	6,291	2,946	2	7,384	687	0	7,247	596	0

OCONEE COUNTY
VOTES CAST IN GENERAL ELECTION
HELD IN SOUTH CAROLINA NOVEMBER 2, 1982

PRECINCTS	ATTORNEY GENERAL			COMPTROLLER GENERAL			STATE SUPT. OF EDUCATION			ADJUTANT GENERAL		
	(D) * TRAVIS MEDLOCK	(R) DONALD V MYERS	(W) MISC WRITE INS	(D) * EARLE E PORRIS JR	(L) RICHARD WINCHELL	(W) MISC WRITE INS	(D) * CHARLIE G WILLIAMS	(R) PT WILLIAMS	(W) MISC WRITE INS	(D) * GESTON MARCHANT	(R) JOSEPH E BROWN	(W) MISC WRITE INS
NEWRY CORNITH	126	21	0	133	3	0	132	13	0	133	12	0
EARLES GROVE	37	36	0	79	0	0	73	21	0	67	29	0
RAVENEL	235	269	0	349	51	0	276	215	0	252	242	0
FAIR PLAY	95	59	0	127	12	0	121	34	0	109	48	0
FRIENDSHIP	144	57	0	159	20	0	156	46	0	144	55	0
HOLLY SPRINGS	50	24	0	62	3	0	58	17	0	57	18	0
KEOWEE	233	182	0	297	27	0	270	144	0	250	163	0
LONG CREEK	64	31	0	76	10	0	78	15	0	72	22	0
MT. REST	146	128	0	177	25	0	163	105	0	149	118	0
MADISON	84	25	0	98	5	0	94	15	0	84	25	0
OAKWAY	148	105	0	200	24	0	199	55	0	172	80	0
PROVIDENCE	81	22	0	92	1	0	89	13	0	77	24	0
RETURN	70	48	0	97	9	0	90	27	0	80	36	0
RICHLAND	59	39	0	71	7	0	66	27	0	61	36	0
SALEM	261	142	0	313	30	0	295	103	0	281	115	0
SHILOH	134	85	0	166	3	0	165	59	0	143	49	0
SOUTH UNION	60	45	0	82	8	0	78	25	0	72	33	0
TAMASSEE	154	44	0	183	11	0	177	38	0	172	43	0
TOKEENA	89	52	0	120	6	0	118	23	0	100	37	0
UTICA	113	34	0	120	13	0	117	26	0	112	30	0
WALHALLA NO. 1	452	213	0	538	100	0	514	144	0	445	176	0
WALHALLA NO. 2	453	249	0	560	56	0	551	156	0	515	199	0
WESTMINISTER 1	395	179	0	490	34	0	408	96	0	439	134	0
WESTMINISTER 2	445	163	0	527	30	0	513	93	0	472	170	0
WEST UNION	190	86	0	240	11	0	223	50	0	204	83	0
SENECA NO. 1	400	235	0	486	53	0	348	179	0	349	152	0
SENECA NO. 2	341	203	0	433	41	0	396	141	0	392	135	0
SENECA NO. 3	350	180	0	434	36	0	399	129	0	402	157	0
SENECA NO. 4	374	206	0	445	47	0	422	146	0	415	0	0
BARRIER FREE	0	0	0	0	0	0	0	0	0	0	0	0
ABSENTEE	55	37	0	73	7	0	63	27	0	58	34	0
COUNTY TOTALS	5,858	3,208	0	7,227	685	0	6,652	2,152	0	6,278	2,585	0

OCONEE COUNTY
VOTES CAST IN GENERAL ELECTION
HELD IN SOUTH CAROLINA NOVEMBER 2, 1982

PRECINCTS	COMM. OF AGRICULTURE			REPRESENTATIVE IN CONGRESS DIST NO 003			HOUSE OF REPRESENTATIVES DIST NO 001	HOUSE OF REPRESENTATIVES DIST NO 002		PROBATE JUDGE	COUNTY COUNCIL DIST NO 001		COUNTY COUNCIL DIST NO 003
	(D) * LES TINDAL	(R) G BRYAN PATRICK	(W) MISC WRITE INS	(D) * BUTLER CERRICK	(L) GORDON DAVIS	(W) MISC WRITE-INS	(D) * DUKE CLEVELAND	(D) * ROBERT MCLELLAN	(W) GREG BRIGHT	(D) * J W BALLENGER	(D) * JULIUS FARLE	(R) ROBERT AMMOTH	(D) * MICHAEL HARPER
NEWRY CORNITH	131	16	0	139	3	0	0	124	10	138	0	0	0
EARLES GROVE	40	53	0	80	0	0	0	80	13	92	0	0	0
RAVENEL	190	317	0	357	54	0	0	347	68	401	0	0	0
FAIR PLAY	97	57	0	126	18	0	135	0	0	135	0	0	0
FRIENDSHIP	139	66	0	164	22	0	0	150	22	150	0	0	0
HOLLY SPRINGS	50	25	0	59	5	0	73	0	0	73	16	1	0
KEOWEE	181	233	0	290	50	5	105	207	36	344	258	156	0
LONG CREEK	60	36	0	80	9	0	84	0	0	83	50	45	0
MT. REST	126	149	0	186	32	0	237	0	0	244	163	110	0
MADISON	78	33	0	100	6	0	95	0	0	93	21	8	0
OAKWAY	112	142	0	197	30	0	0	192	41	221	0	0	0
PROVIDENCE	62	40	0	86	3	0	0	96	7	102	0	0	0
RETURN	59	56	0	99	9	0	0	0	32	103	0	0	14
RICHLAND	50	42	0	72	13	0	10	72	7	87	0	0	43
SALEM	241	162	0	322	34	0	339	0	0	336	280	109	0
SHILOH	128	71	0	170	16	0	0	154	21	178	0	0	0
SOUTH UNION	56	49	0	80	9	0	87	0	0	93	0	0	0
TAMASSEE	134	83	0	190	15	0	186	0	0	191	163	51	0
TOKEENA	73	68	0	112	16	0	0	116	26	143	0	0	0
UTICA	96	44	0	131	8	0	0	109	25	134	0	0	0
WALHALLA NO. 1	419	241	0	568	90	0	530	0	6	550	175	94	0
WALHALLA NO. 2	420	288	0	574	58	1	629	5	7	632	161	77	0
WESTMINISTER 1	374	202	0	501	0	0	536	0	0	536	0	0	0
WESTMINISTER 2	422	189	0	229	40	0	575	0	0	575	0	0	0
WEST UNION	169	100	0	243	15	0	133	126	7	265	53	14	0
SENECA NO. 1	337	286	0	507	64	0	0	495	108	569	0	0	567
SENECA NO. 2	322	221	0	443	44	0	0	411	106	493	0	0	485
SENECA NO. 3	283	244	0	450	37	0	0	389	103	442	0	0	435
SENECA NO. 4	323	247	0	468	45	0	0	420	118	491	0	0	482
BARRIER FREE	0	0	0	0	0	0	0	0	0	0	0	0	0
ABSENTEE	51	45	0	72	10	0	39	52	2	90	18	6	38
COUNTY TOTALS	5,225	3,813	0	7,095	755	6	3,793	3,554	765	7,993	1,358	685	2,064

OCONEE COUNTY
VOTES CAST IN GENERAL ELECTION
HELD IN SOUTH CAROLINA NOVEMBER 2, 1982

	SCHOOL TRUSTEE										
	DIST NO 001	DIST NO 002		DIST NO 003			DIST NO 004	DIST NO 005			
PRECINCTS	(N) * JAMES H SIVERS SR	(N) BILL EVATT	(N) * ANN R HOSHALL	(N) * MARY FRAN BUMBELL	(N) TERRELL L CAMPBELL	(N) BILLY R LITTLETON	(N) * JERRY LEE	(N) ZORA B BARNETT	(N) * H E FINLEY	(N) DANNY L MARCENGILL	(N) OSCAR SMITH
NEWRY CORNITH	148	98	50	47	47	42	145	38	43	27	26
EARLES GROVE	97	41	40	18	20	37	80	29	32	15	5
RAVENEL	412	167	304	207	101	76	410	185	139	48	23
FAIR PLAY	146	72	76	45	32	70	150	57	52	25	14
FRIENDSHIP	159	96	105	83	34	58	159	80	61	29	14
HOLLY SPRINGS	74	43	26	14	22	26	78	15	34	9	17
KEOWEE	425	270	134	113	138	155	421	84	198	66	38
LONG CREEK	97	58	56	34	20	34	97	16	56	12	13
MT REST	26	124	123	77	57	108	36	77	87	35	29
MADISON	103	39	45	25	23	34	108	12	17	5	28
OAKWAY	237	120	121	92	55	90	242	62	111	28	34
PROVIDENCE	103	44	54	46	20	33	98	38	28	25	21
RETURN	120	54	61	39	27	49	114	34	51	15	15
RICHLAND	97	34	53	38	16	30	97	41	28	14	8
SALEM	409	231	107	46	166	199	411	85	180	48	33
SHILOH	178	95	98	60	55	39	178	66	60	20	10
SOUTH UNION	104	50	38	20	29	36	94	25	34	17	14
TAMASSEE	210	56	135	138	54	27	207	106	41	28	16
TOKEENA	138	57	81	55	21	53	139	53	49	19	11
UTICA	154	66	78	54	37	30	148	40	54	23	11
WALHALLA NO. 1	657	281	323	252	141	195	659	221	232	101	54
WALHALLA NO. 2	660	333	309	269	116	205	566	212	248	109	81
WESTMINISTER 1	555	250	224	187	87	198	568	211	224	98	46
WESTMINISTER 2	554	261	239	181	83	219	562	181	198	153	70
WEST UNION	259	131	151	91	60	91	269	84	96	36	39
SENECA NO. 1	470	188	453	228	179	117	623	220	206	96	37
SENECA NO. 2	359	201	341	155	168	131	554	166	181	84	27
SENECA NO. 3	551	231	311	142	180	142	556	186	173	75	35
SENECA NO. 4	581	194	375	184	161	131	553	193	178	85	30
BARRIER FREE	0	0	0	0	0	0	0	0	0	0	0
ABSENTEE	92	40	46	39	17	22	91	30	39	6	9
COUNTY TOTALS	8,525	3,922	4,472	2,979	2,195	2,697	8,415	2,868	3,128	1,341	887

ORANGEBURG COUNTY
VOTES CAST IN GENERAL ELECTION
HELD IN SOUTH CAROLINA NOVEMBER 2, 1982

PRECINCTS	PROBATE JUDGE			COUNTY AUDITOR		COUNTY TREASURER	
	(D) * HARRY E DAWKINS	(P) EDWARD L FLUDD	(W) MISC WRITE-INS	(D) * COKER PRICE	(W) MISC WRITE-INS	(D) * JUSTIN STEVE SUMMERS	(W) MISC WRITE-INS
ORANGEBURG WD 1	400	49	0	385	0	389	0
ORANGEBURG WD 2	210	115	0	334	0	334	0
ORANGEBURG WD 3	144	43	0	171	0	170	0
ORANGEBURG WD 4	212	178	2	366	0	338	0
ORANGEBURG WD 5	298	53	2	325	1	333	0
ORANGEBURG WD 6	377	65	1	373	0	384	1
ORANGEBURG WD 7	908	43	0	817	0	823	0
ORANGEBURG WD 8	339	18	0	314	0	318	0
ORANGEBURG WD 9	343	14	0	296	0	301	0
SUBURBAN NO. 1	920	595	0	1,467	0	1,481	0
SUBURBAN NO. 2	879	698	0	1,523	0	1,539	0
SUBURBAN NO. 3	401	81	0	172	0	456	0
SUBURBAN NO. 4	188	17	0	176	0	183	0
SUBURBAN NO. 5	327	88	0	356	0	380	0
SUBURBAN NO. 6	242	77	0	266	0	282	0
SUBURBAN NO. 7	1,265	135	0	1,299	4	1,312	0
BETHEL	127	33	0	143	0	150	0
NORTH BOWMAN	646	266	0	790	0	760	0
SOUTH BOWMAN	417	49	0	450	0	462	0
N BRANCHVILLE	421	52	0	437	0	455	0
S BRANCHVILLE	285	28	0	277	0	291	0
COPE	215	30	0	227	0	238	0
CORDOVA	648	92	0	689	0	693	0
EDISTO	207	16	0	206	0	208	0
ELLOREE	681	211	0	688	0	702	0
N EUTAWVILLE	285	90	0	348	0	352	0
S EUTAWVILLE	477	158	0	626	0	627	0
FOUR HOLES	242	26	0	236	4	244	1
EAST HOLLY HILL	411	126	0	507	0	516	0
WEST HOLLY HILL	252	158	0	480	0	488	0
JAMISON	329	111	0	392	0	409	0
LIMESTONE	368	77	0	412	0	409	0
NEESES-LIVINGST	329	36	0	369	0	332	0
EAST NORTH	411	87	0	478	0	480	1
WEST NORTH	384	85	0	443	0	455	0
NORWAY	438	219	0	504	0	510	0
PINE HILL-BOLEN	497	78	0	520	0	528	0
PROVIDENCE	189	237	0	375	0	389	0
ROWESVILLE	167	25	0	179	0	186	0
SANTEE	372	267	0	589	0	603	0
E SPRINGFIELD	289	35	0	303	0	308	0
W SPRINGFIELD	236	51	0	277	0	283	0
VANCE	248	142	0	363	0	365	0
BARRIER FREE	0	0	0	0	0	0	0
ABSENTEE	349	58	0	390	0	379	0
COUNTY TOTALS	17,273	5,112	3	20,338	9	20,842	3

OCONEE COUNTY
VOTES CAST IN GENERAL ELECTION
HELD IN SOUTH CAROLINA NOVEMBER 2, 1982

PRECINCTS	SCHOOL TRUSTEE DIST NO 100 (N) BILL ALEXANDER	(N) GEORGE BRIGGS	(N) ALFRED C HUNT JR	(N) *HARRY B PAYS JR	(N) DAN MONTAGUE	(N) WAYNE MORTON	(N) JAMES W SATTERFIELD	(N) BOB G WATERS	(W) MISC WRITE-INS	CO. SOIL WATER COMM. (P) *GEORGE C GROBUSKY	(P) *BRUNER HARE	(P) *JOHN S SHIRLEY	(W) MISC WRITE-INS
NEWRY CORNITH	40	7	6	50	1	9	18	13	0	126	122	125	0
EARLES GROVE	6	4	41	37	1	4	2	2	0	29	27	36	0
RAVENEL	75	106	64	89	17	40	35	38	0	175	162	174	0
FAIR PLAY	2	1	33	114	1	1	2	2	0	31	27	48	0
FRIENDSHIP	31	15	34	55	24	22	8	12	0	159	159	159	0
HOLLY SPRINGS	6	1	21	13	0	16	0	21	0	17	21	17	0
KEOWEE	109	63	34	86	9	52	39	23	1	153	134	147	0
LONG CREEK	17	1	13	23	1	10	5	26	0	43	31	41	0
MT. REST	68	17	23	63	5	24	40	32	0	281	281	281	0
MADISON	15	3	40	16	2	13	8	12	0	30	36	29	0
OAKWAY	21	15	89	69	3	26	10	16	0	90	94	108	2
PROVIDENCE	5	7	72	8	1	1	1	9	0	45	42	52	0
RETURN	7	7	31	39	0	17	5	10	0	85	81	86	0
RICHLAND	3	9	10	28	3	14	12	11	0	31	23	23	0
SALEM	285	11	23	40	2	21	12	13	0	418	418	418	0
SHILOH	23	22	29	56	5	31	14	12	0	37	27	28	0
SOUTH UNION	4	5	19	67	0	7	2	1	0	25	20	24	0
TAMASSEE	104	24	33	28	0	15	9	11	0	61	52	55	0
TOKEENA	4	6	68	53	1	3	2	5	0	144	144	144	0
UTICA	24	6	6	49	2	31	13	9	2	23	27	32	0
WALHALLA NO. 1	146	60	101	153	15	63	53	49	0	99	84	94	0
WALHALLA NO. 2	201	54	83	173	12	67	60	52	0	185	135	138	4
WESTMINISTER 1	37	32	146	104	7	91	22	134	0	432	535	532	0
WESTMINISTER 2	39	17	123	115	6	116	30	149	0	563	565	562	0
WEST UNION	70	15	24	61	7	39	26	31	0	91	67	74	0
SENECA NO. 1	45	135	101	162	13	98	41	35	0	204	178	188	0
SENECA NO. 2	52	143	97	139	9	54	27	18	0	166	147	161	0
SENECA NO. 3	59	114	94	140	10	64	20	35	0	147	131	138	0
SENECA NO. 4	63	126	100	148	7	67	26	31	0	160	147	149	0
BARRIER FREE	0	0	0	0	0	0	0	0	0	0	0	0	0
ABSENTEE	11	19	6	30	4	8	10	3	2	47	41	52	0
COUNTY TOTALS	1,572	1,045	1,564	2,208	171	1,024	552	815	5	4,197	3,958	4,115	6

ORANGEBURG COUNTY
VOTES CAST IN GENERAL ELECTION
HELD IN SOUTH CAROLINA NOVEMBER 2, 1982

PRECINCTS	GOVERNOR			LIEUTENANT GOVERNOR			SECRETARY OF STATE			STATE TREASURER		
	(D) * DICK RILEY	(R) WILLIAM D WORKMAN JR	(W) MISC WRITE INS	(D) * MIKE DANIEL	(R) NORMA C RUSSELL	(W) MISC WRITE INS	(D) * JOHN T CAMPBELL	(L) JAN L CHAPMAN	(W) MISC WRITE INS	(D) * GRADY L PATTERSON JR	(L) THOMAS P WALDENFELS	(W) MISC WRITE INS
ORANGEBURG WD 1	259	222	0	252	223	0	361	24	0	364	20	0
ORANGEBURG WD 2	301	29	0	135	34	0	137	5	0	139	34	0
ORANGEBURG WD 3	166	36	0	158	40	0	170	5	0	169	4	0
ORANGEBURG WD 4	382	15	0	368	15	0	375	6	0	385	3	0
ORANGEBURG WD 5	282	90	0	287	81	0	320	7	1	321	5	1
ORANGEBURG WD 6	298	194	0	300	185	0	376	13	1	366	12	0
ORANGEBURG WD 7	477	585	0	486	485	0	680	53	0	778	49	0
ORANGEBURG WD 8	181	205	0	199	178	0	280	18	1	284	17	1
ORANGEBURG WD 9	168	212	0	204	168	0	269	26	0	288	24	0
SUBURBAN NO. 1	1,354	16	0	1,275	51	0	1,307	15	0	1,318	9	0
SUBURBAN NO. 2	1,516	74	0	1,465	102	0	1,507	11	0	1,515	7	0
SUBURBAN NO. 3	384	111	0	375	114	0	422	16	0	423	12	0
SUBURBAN NO. 4	121	103	0	122	94	0	154	12	0	150	13	0
SUBURBAN NO. 5	280	165	0	291	141	0	351	19	0	348	12	0
SUBURBAN NO. 6	256	79	0	250	75	0	286	7	0	287	6	0
SUBURBAN NO. 7	757	709	0	884	562	0	1,087	97	0	1,091	83	0
BETHEL	96	69	1	117	48	0	135	4	0	132	2	0
NORTH BOWMAN	585	128	0	566	129	0	604	15	0	604	15	0
SOUTH BOWMAN	370	128	0	374	116	0	408	11	0	409	9	0
N BRANCHVILLE	326	165	0	348	137	0	387	18	0	389	17	0
S BRANCHVILLE	208	104	0	221	84	0	248	17	0	245	15	0
COPE	160	92	0	158	87	0	195	2	0	198	1	0
CORDOVA	462	289	0	498	249	0	593	41	0	599	28	0
ELLOREE	110	117	0	125	103	0	157	49	0	173	34	0
ELLOREE	555	250	0	584	203	0	669	30	0	679	26	0
N EUTAWVILLE	275	144	0	261	151	0	316	4	0	324	4	0
S EUTAWVILLE	617	41	0	607	43	0	624	4	0	622	4	0
FOUR HOLES	144	127	0	157	111	0	204	8	0	199	11	0
EAST HOLLY HILL	509	68	0	509	68	0	534	9	0	533	9	0
WEST HOLLY HILL	353	253	0	360	230	0	438	0	0	448	0	0
JAMISON	344	93	0	350	82	0	375	8	0	382	9	0
LIMESTONE	305	150	0	269	142	0	341	11	0	345	6	0
NEESES-LIVINGST	249	128	0	237	133	0	293	9	0	300	6	0
EAST NORTH	331	189	0	356	153	0	429	10	0	434	9	0
WEST NORTH	376	110	0	373	101	0	414	16	0	413	9	0
NORWAY	513	143	0	505	145	0	582	8	0	578	8	0
PINE HILL-BOLEN	382	197	0	419	157	0	473	29	0	480	25	0
PROVIDENCE	317	100	0	321	87	0	353	18	0	355	13	0
ROWESVILLE	148	50	0	165	30	0	167	5	0	165	3	0
SANTEE	343	145	0	307	156	0	351	26	0	345	24	0
E SPRINGFIELD	241	83	0	260	61	0	288	21	0	279	20	0
W SPRINGFIELD	253	47	0	239	61	0	272	4	0	271	5	0
VANCE	369	51	0	368	42	0	376	9	0	377	0	0
BARRIER FREE	0	0	0	0	0	0	0	0	0	0	0	0
ABSENTEE	236	187	0	251	165	0	329	25	0	328	24	0
COUNTY TOTALS	16,559	6,498	1	16,552	5,822	0	18,877	740	3	19,032	646	2

ORANGEBURG COUNTY
VOTES CAST IN GENERAL ELECTION
HELD IN SOUTH CAROLINA NOVEMBER 2, 1982

PRECINCTS	ATTORNEY GENERAL			COMPTROLLER GENERAL			STATE SUPT. OF EDUCATION			ADJUTANT GENERAL		
	(D) * TRAVIS MEDLOCK	(R) DONALD V MYERS	(W) MISC WRITE INS	(D) * EARLE E MORRIS JR	(L) RICHARD WINCHELL	(W) MISC WRITE INS	(D) * CHARLIE G WILLIAMS	(R) P T WILLIAMS	(W) MISC WRITE INS	(D) * ESTON MARCHANT	(R) JOSEPH E BROWN	(W) MISC WRITE INS
ORANGEBURG WD 1	227	245	0	353	20	0	354	110	0	298	165	0
ORANGEBURG WD 2	135	30	0	137	2	0	145	20	0	135	51	0
ORANGEBURG WD 3	147	43	0	163	5	0	158	32	0	159	26	0
ORANGEBURG WD 4	369	76	0	377	4	0	348	47	0	381	11	0
ORANGEBURG WD 5	261	103	1	312	9	0	313	49	0	281	76	0
ORANGEBURG WD 6	245	232	0	358	17	0	340	127	0	328	135	0
ORANGEBURG WD 7	398	651	0	730	56	0	673	356	0	595	463	0
ORANGEBURG WD 8	159	219	0	272	18	0	275	95	0	216	154	0
ORANGEBURG WD 9	138	239	0	265	11	0	268	107	0	233	128	0
SUBURBAN NO. 1	1,293	29	0	1,305	11	0	1,224	100	0	1,296	21	0
SUBURBAN NO. 2	1,443	106	0	1,506	9	0	1,369	192	0	1,474	60	0
SUBURBAN NO. 3	343	139	0	413	15	0	413	61	0	378	92	0
SUBURBAN NO. 4	108	108	0	145	10	0	151	58	0	127	71	0
SUBURBAN NO. 5	251	181	0	339	11	0	338	93	0	300	126	0
SUBURBAN NO. 6	239	87	0	280	7	0	290	41	0	250	75	0
SUBURBAN NO. 7	602	839	0	1,054	82	0	997	416	0	850	573	0
BETHEL	82	78	0	129	3	0	130	29	0	118	37	0
NORTH BOWMAN	507	189	0	699	14	0	576	114	0	531	141	0
SOUTH BOWMAN	313	181	0	402	8	0	381	111	0	376	117	0
N BRANCHVILLE	240	245	0	372	17	0	390	86	0	332	138	0
S BRANCHVILLE	154	153	0	239	16	0	239	56	0	214	81	0
COPE	133	113	0	199	1	0	190	52	0	143	101	0
CORDOVA	383	362	0	608	29	0	587	151	0	482	254	0
EDISTO	79	146	0	173	12	0	166	54	0	136	82	0
ELLOREE	513	270	0	650	34	0	646	138	0	626	143	0
N EUTAWVILLE	244	167	0	316	4	0	199	113	0	280	129	0
S EUTAWVILLE	607	44	0	620	3	0	618	32	0	618	29	0
FOUR HOLES	112	159	0	202	8	0	207	55	0	179	76	0
EAST HOLLY HILL	503	72	0	531	7	0	516	52	0	521	50	0
WEST HOLLY HILL	291	297	0	428	9	0	357	173	0	369	212	0
JAMISON	320	114	0	371	3	0	313	64	0	347	75	0
LIMESTONE	216	183	0	339	8	0	294	77	0	275	116	0
NEESES-LIVINGST	217	322	0	271	10	0	427	68	0	213	143	0
EAST NORTH	296	209	0	418	16	0	442	74	0	346	142	0
WEST NORTH	319	147	0	401	12	0	374	44	0	357	102	0
NORWAY	478	142	0	575	7	0	456	66	0	472	140	0
PINE HILL-BOLEN	277	298	0	463	23	0	448	100	0	254	204	0
PROVIDENCE	296	118	0	344	11	0	370	64	0	311	99	0
ROWESVILLE	118	75	0	162	7	0	170	19	0	142	38	0
SANTEE	490	171	0	534	20	0	520	135	0	516	139	0
E SPRINGFIELD	218	90	0	281	20	0	275	42	0	238	73	0
W SPRINGFIELD	226	66	0	246	0	0	271	23	0	248	46	0
VANCE	349	45	0	375	6	0	269	44	0	362	48	0
BARRIER FREE	0	0	0	0	0	0	0	0	0	0	0	0
ABSENTEE	208	210	0	323	24	0	279	136	0	252	162	0
COUNTY TOTALS	14,556	7,791	1	18,705	632	1	17,883	4,079	2	16,539	5,325	0

ORANGEBURG COUNTY
VOTES CAST IN GENERAL ELECTION
HELD IN SOUTH CAROLINA NOVEMBER 2, 1982

PRECINCTS	COMM. OF AGRICULTURE			REPRESENTATIVE IN CONGRESS			HOUSE OF REPRESENTATIVES									
				DIST NO 002			DIST NO 093		DIST NO 094		DIST NO 095		DIST NO 096			
	(D) * TINDAL	(R) PATRICK	(W) WRITE-INS	(D) * SPENCE	(R) FLOYD	(W) WRITE-INS	(D) * MILES	(R) HARRY L OTT JR	(D) * JOHN W MATTHEWS JR	(W) WRITE-INS	(D) * EARL M MIDDLETON	(W) WRITE-INS	(D) * BENNETT	(W) WRITE-INS		
ORANGEBURG WD 1	121	360	0	99	386	0	0	0	0	0	340	0	0	0		
ORANGEBURG WD 2	132	45	0	290	43	0	0	0	0	0	334	0	0	0		
ORANGEBURG WD 3	120	75	0	127	75	1	0	0	0	0	168	0	0	0		
ORANGEBURG WD 4	351	40	0	364	36	0	0	0	0	0	383	2	183	0		
ORANGEBURG WD 5	202	162	0	205	171	0	0	0	0	0	319	3	390	0		
ORANGEBURG WD 6	152	327	0	144	345	1	0	0	0	0	358	5	283	0		
ORANGEBURG WD 7	130	937	0	66	1,000	0	0	0	0	0	706	0	479	0		
ORANGEBURG WD 8	53	328	0	37	345	0	0	0	0	0	276	1	0	0		
ORANGEBURG WD 9	54	328	0	27	352	0	0	0	0	0	260	0	0	0		
SUBURBAN NO. 1	1,243	76	0	1,336	35	0	240	9	0	0	1,305	0	0	0		
SUBURBAN NO. 2	1,376	179	0	1,472	124	0	1,030	79	0	0	467	1	0	0		
SUBURBAN NO. 3	302	180	0	305	174	0	0	0	176	0	179	0	0	0		
SUBURBAN NO. 4	91	168	0	91	169	0	0	0	0	0	0	0	0	0		
SUBURBAN NO. 5	212	222	0	214	234	0	0	0	0	0	0	0	0	0		
SUBURBAN NO. 6	206	124	0	210	132	0	0	0	0	0	0	0	0	0		
SUBURBAN NO. 7	339	1,108	0	315	1,145	0	52	75	0	0	646	0	0	0		
BETHEL	75	90	0	75	93	0	0	0	138	2	0	0	0	0		
NORTH BOWMAN	442	267	0	481	231	0	0	0	746	0	0	0	0	0		
SOUTH BOWMAN	292	206	0	303	200	0	0	0	442	2	0	0	0	0		
N BRANCHVILLE	230	260	0	214	279	0	0	0	422	0	0	0	0	0		
S BRANCHVILLE	153	155	0	139	172	0	0	0	275	0	0	0	0	0		
COPE	108	139	0	107	141	0	0	0	0	0	0	0	236	0		
CORDOVA	281	474	0	271	489	0	0	0	0	0	0	0	696	0		
EDISTO	76	150	0	50	177	0	0	0	0	0	0	0	204	0		
ELLOREE	449	311	0	427	383	0	487	350	0	0	0	0	0	0		
N EUTAWVILLE	218	195	0	211	206	0	0	0	348	0	0	0	0	0		
S EUTAWVILLE	587	63	0	598	55	0	0	0	645	0	0	0	0	0		
FOUR HOLES	64	206	0	54	219	0	0	0	209	5	0	0	0	0		
EAST HOLLY HILL	490	86	0	490	93	0	0	0	509	0	0	0	0	0		
WEST HOLLY HILL	241	356	0	221	382	0	0	0	454	0	0	0	0	0		
JAMISON	287	148	0	298	150	0	310	144	0	0	0	0	0	0		
LIMESTONE	148	256	0	150	267	0	121	104	0	0	0	0	211	0		
NEESES-LIVINGST	159	215	0	133	243	0	0	0	0	0	0	0	320	0		
EAST NORTH	235	295	0	204	224	0	0	0	0	0	0	0	485	3		
WEST NORTH	279	197	0	277	213	0	0	0	0	0	0	0	460	0		
NORMAN	381	271	0	386	275	0	0	0	0	0	0	0	515	0		
PINE HILL-BOLEN	205	370	0	174	413	0	0	0	0	0	0	0	534	0		
PROVIDENCE	231	172	0	229	189	0	0	0	377	3	0	0	0	0		
ROWESVILLE	96	92	0	91	108	0	0	0	20	0	0	0	161	0		
SANTEE	452	210	0	473	198	0	0	0	608	0	0	0	0	0		
E SPRINGFIELD	201	120	0	177	154	0	0	0	0	0	0	0	320	0		
W SPRINGFIELD	200	96	0	183	117	0	0	0	0	0	0	0	278	0		
VANCE	335	78	0	347	74	0	0	0	365	1	0	0	0	0		
BARRIER FREE	0	0	0	0	0	0	0	0	0	0	0	0	0	0		
ABSENTEE	143	281	0	129	298	0	29	11	50	0	87	0	85	0		
COUNTY TOTALS	12,102	10,398	0	12,244	10,833	2	2,249	772	5,784	13	9,828	12	5,859	3		

ORANGEBURG COUNTY
VOTES CAST IN GENERAL ELECTION
HELD IN SOUTH CAROLINA NOVEMBER 2, 1982

	COUNTY COUNCIL													
	DIST NO 001		DIST NO 002		DIST NO 003		DIST NO 004		DIST NO 005		DIST NO 006		DIST NO 007	
PRECINCTS	(D) * CHAPEL M DAVIS JR	(W) MISC WRITE-INS	(D) * FRED C MACK	(W) MISC WRITE-INS	(D) * R VERNON COTT JR	(W) MISC WRITE-INS	(D) * JACKIE RYAN FOGLE	(W) MISC WRITE-INS	(D) * JAMES F WALSH	(W) MISC WRITE-INS	(D) * JAMES R MCCAIN	(R) RUSSELL G LANGE	(D) * FRANCIS G S EVERGETT	
ORANGEBURG WD 1	0	0	0	0	0	0	0	0	0	0	300	175	0	
ORANGEBURG WD 2	0	0	0	0	0	0	0	0	0	0	309	20	0	
ORANGEBURG WD 3	0	0	0	0	176	0	0	0	0	0	146	38	0	
ORANGEBURG WD 4	0	0	0	0	181	0	0	0	0	0	109	19	218	
ORANGEBURG WD 5	0	0	0	0	390	0	0	0	0	0	282	87	0	
ORANGEBURG WD 6	0	0	0	0	0	0	0	0	0	0	303	170	0	
ORANGEBURG WD 7	0	0	0	0	0	0	0	0	0	0	541	527	0	
ORANGEBURG WD 8	0	0	0	0	0	0	0	0	0	0	221	159	0	
ORANGEBURG WD 9	0	0	0	0	0	0	0	0	0	0	204	174	0	
SUBURBAN NO. 1	0	0	0	0	0	0	0	0	234	0	0	0	1,253	
SUBURBAN NO. 2	0	0	0	0	0	0	0	0	1,057	0	0	0	563	
SUBURBAN NO. 3	0	0	252	0	0	0	0	0	0	0	0	0	0	
SUBURBAN NO. 4	0	0	0	0	0	0	0	0	0	0	0	0	0	
SUBURBAN NO. 5	0	0	0	0	0	0	0	0	0	0	0	0	0	
SUBURBAN NO. 6	0	0	0	0	0	0	282	0	0	0	0	0	0	
SUBURBAN NO. 7	0	0	0	0	0	0	0	0	1,301	0	0	0	0	
BETHEL	0	0	138	2	0	0	0	0	0	0	0	0	0	
NORTH BOWMAN	0	0	746	0	0	0	0	0	0	0	0	0	0	
SOUTH BOWMAN	0	0	437	2	0	0	0	0	0	0	0	0	0	
N BRANCHVILLE	0	0	39	0	419	0	0	0	0	0	0	0	0	
S BRANCHVILLE	0	0	0	0	292	0	0	0	0	0	0	0	0	
COPE	0	0	0	0	0	0	232	0	0	0	0	0	0	
CORDOVA	0	0	0	0	681	0	0	0	0	0	0	0	0	
EDISTO	0	0	0	0	208	0	0	0	0	0	0	0	0	
ELLOREE	0	0	631	0	0	0	0	0	0	0	0	0	0	
N EUTAWVILLE	344	0	0	0	0	0	0	0	0	0	0	0	0	
S EUTAWVILLE	635	0	0	0	0	0	0	0	0	0	0	0	0	
FOUR HOLES	0	0	0	0	0	0	0	0	235	1	0	0	0	
EAST HOLLY HILL	513	0	0	0	0	0	0	0	0	0	0	0	0	
WEST HOLLY HILL	443	3	0	0	0	0	0	0	0	0	0	0	0	
JAMISON	0	0	0	0	0	0	0	0	391	0	0	0	0	
LIMESTONE	0	0	0	0	0	0	0	0	412	0	0	0	0	
NEESES-LIVINGST	0	0	0	0	0	0	344	0	0	0	0	0	0	
EAST NORTH	0	0	0	0	0	0	0	0	478	3	0	0	0	
WEST NORTH	0	0	0	0	0	0	94	0	360	0	0	0	0	
NORWAY	0	0	0	0	0	0	507	0	0	0	0	0	0	
PINE HILL-BOLEN	0	0	0	0	0	0	523	11	0	0	0	0	0	
PROVIDENCE	130	0	243	0	0	0	0	0	0	0	0	0	0	
ROWESVILLE	0	0	7	0	173	2	0	0	0	0	0	0	0	
SANTEE	0	0	606	0	0	0	0	0	0	0	0	0	0	
E SPRINGFIELD	0	0	0	0	0	0	302	0	0	0	0	0	0	
W SPRINGFIELD	0	0	0	0	0	0	279	0	0	0	0	0	0	
VANCE	360	3	0	0	0	0	0	0	0	0	0	0	0	
BARRIER FREE	0	0	0	0	0	0	0	0	0	0	0	0	0	
ABSENTEE	22	0	29	0	33	0	30	0	85	0	109	70	23	
COUNTY TOTALS	2,447	4	3,128	4	2,593	2	2,593	11	4,553	4	2,534	1,439	2,057	

ORANGEBURG COUNTY
VOTES CAST IN GENERAL ELECTION
HELD IN SOUTH CAROLINA NOVEMBER 2, 1982

PRECINCTS	CO. SOIL WATER COMM. (P) *FRED K NORRIS JR	(P) *BETTY Y BATES	(P) *G C LIVINGSTON	(W) MISC WRITE-INS
ORANGEBURG WD 1	164	156	161	0
ORANGEBURG WD 2	37	31	31	1
ORANGEBURG WD 3	24	22	29	2
ORANGEBURG WD 4	69	68	66	0
ORANGEBURG WD 5	85	84	87	0
ORANGEBURG WD 6	143	139	136	0
ORANGEBURG WD 7	438	401	423	0
ORANGEBURG WD 8	166	152	165	3
ORANGEBURG WD 9	156	146	162	0
SUBURBAN NO. 1	176	166	162	2
SUBURBAN NO. 2	250	236	247	0
SUBURBAN NO. 3	10	12	12	0
SUBURBAN NO. 4	62	63	64	0
SUBURBAN NO. 5	88	98	97	0
SUBURBAN NO. 6	59	63	60	0
SUBURBAN NO. 7	535	516	535	0
BETHEL	54	53	53	0
NORTH BOWMAN	74	71	76	0
SOUTH BOWMAN	92	76	73	0
N BRANCHVILLE	74	70	79	0
S BRANCHVILLE	45	48	50	0
COPE	60	54	53	0
CORDOVA	216	221	221	0
EDISTO	74	75	73	0
ELLOREE	301	250	266	0
N EUTAWVILLE	169	112	111	0
S EUTAWVILLE	82	54	50	0
FOUR HOLES	113	99	108	1
EAST HOLLY HILL	100	70	70	0
WEST HOLLY HILL	317	218	312	0
JAMISON	117	106	106	0
LIMESTONE	129	127	143	0
NEESES-LIVINGST	81	86	95	0
EAST NORTH	134	128	168	1
WEST NORTH	89	92	107	0
NORWAY	116	126	125	0
PINE HILL-BOLEN	168	233	181	0
PROVIDENCE	190	150	147	0
ROWESVILLE	43	42	45	0
SANTEE	123	117	110	0
E SPRINGFIELD	39	42	48	0
W SPRINGFIELD	22	23	27	0
VANCE	78	59	57	0
BARRIER FREE	0	0	0	0
ABSENTEE	163	161	151	0
COUNTY TOTALS	5,725	5,316	5,542	10

PICKENS COUNTY
VOTES CAST IN GENERAL ELECTION
HELD IN SOUTH CAROLINA NOVEMBER 2, 1982

PRECINCTS	COUNTY COUNCIL DIST NO 001 (D) * JAMES W HITLOCK PK	COUNTY COUNCIL DIST NO 002 (R) * ROBERT NASH R
PICKENS MILL	0	0
SIX MILE	0	410
CENTRAL	0	389
LIBERTY	0	55
ZION	0	0
GLENWOOD MILL	0	0
EASLEY MILL	0	0
ALICE MILL	0	0
ARIAL MILL	0	0
NORRIS	0	51
PRATERS	0	117
ROCKY BOTTOM	0	0
HOLLY SPRINGS	0	0
PUMPKINTOWN	0	0
CROSSWELL	0	0
CACUSVILLE	0	0
FLAT ROCK	0	0
GRIFFIN	0	0
MOUNTAIN VIEW	0	0
OLD STON CHURCH	291	0
CLEMSON	1,105	682
EASLEY	0	0
PICKENS	0	0
ALBERT R. LEWIS	0	0
SOUTH LIBERTY	0	0
MOUNT CARMEL	0	0
BARRIER FREE	0	0
ABSENTEE	44	19
COUNTY TOTALS	1,440	1,723

PICKENS COUNTY
VOTES CAST IN GENERAL ELECTION
HELD IN SOUTH CAROLINA NOVEMBER 2, 1982

PRECINCTS	GOVERNOR			LIEUTENANT GOVERNOR			SECRETARY OF STATE			STATE TREASURER		
	(D) * RILEY	(R) WILLIAM D WORKMAN JR	(W) MISC WRITE INS	(D) * MIKE DANIEL	(R) NORMA RUSSELL	(W) MISC WRITE INS	(D) * JOHN T CAMPBELL	(L) JAN L CHAPMAN	(W) MISC WRITE INS	(D) * GRADY L PATTERSON JR	(L) THOMAS P WALDEN FELS	(W) MISC WRITE INS
PICKENS MILL	234	112	0	225	120	0	289	33	0	301	24	0
SIX MILE	348	231	0	326	254	0	457	74	0	457	69	0
CENTRAL	369	173	0	339	201	0	435	88	0	448	46	0
LIBERTY	351	185	0	321	209	0	442	40	0	466	33	0
ZION	85	28	0	79	40	0	93	15	0	91	17	0
GLENWOOD MILL	158	72	0	151	78	0	177	31	0	179	29	0
EASLEY MILL	399	159	0	335	222	0	449	59	0	447	55	0
ALICE MILL	252	90	0	229	111	0	278	31	0	282	24	0
ARIAL MILL	211	116	0	192	135	0	248	35	0	254	32	0
NORRIS	85	24	0	84	29	0	92	9	0	90	11	0
PRATERS	97	67	0	92	72	0	138	13	0	137	12	0
ROCKY BOTTOM	17	10	0	15	12	0	20	1	0	18	3	0
HOLLY SPRINGS	90	72	0	80	80	0	107	18	0	102	22	0
PUMPKINTOWN	107	102	0	100	109	0	157	27	0	160	22	0
CROSSWELL	324	186	0	264	245	0	371	71	0	373	66	0
CACUSVILLE	197	121	0	160	156	0	250	40	0	249	37	0
FLAT ROCK	119	71	0	105	85	0	142	19	0	144	15	0
GRIFFIN	103	72	0	104	73	0	146	16	0	145	16	0
MOUNTAIN VIEW	75	46	0	70	52	0	82	15	0	81	16	0
OLD STON CHURCH	211	147	0	192	167	0	275	37	0	289	28	0
CLEMSON	1,140	802	0	1,045	803	0	1,416	241	0	1,435	194	0
EASLEY	1,285	569	0	1,106	745	0	1,515	173	0	1,528	161	0
PICKENS	723	338	0	654	405	0	853	126	0	869	115	0
ALBERT R. LEWIS	138	87	0	124	99	0	171	19	0	170	19	0
SOUTH LIBERTY	226	102	0	219	109	0	270	28	0	280	19	0
MOUNT CARMEL	154	81	0	129	104	0	193	23	0	192	23	0
BARRIER FREE	0	0	0	0	0	0	0	0	0	0	0	0
ABSENTEE	97	57	0	101	50	0	121	9	0	123	9	0
COUNTY TOTALS	7,595	4,120	0	6,832	4,845	0	9,187	1,264	0	9,291	1,117	0

PICKENS COUNTY
VOTES CAST IN GENERAL ELECTION
HELD IN SOUTH CAROLINA NOVEMBER 2, 1982

PRECINCTS	ATTORNEY GENERAL			COMPTROLLER GENERAL			STATE SUPT. OF EDUCATION			ADJUTANT GENERAL		
	(D) * TRAVIS MEDLOCK	(R) DONALD V MYERS	(W) MISC WRITE INS	(D) * EARLE MORRIS JR	(L) RICHARD WINCHELL	(W) MISC WRITE INS	(D) * CHARLIE WILLIAMS	(R) PT WILLIAMS	(W) MISC WRITE INS	(D) * ESTON MARCHANT	(R) JOSEPH E BROWN	(W) MISC WRITE INS
PICKENS MILL	193	155	0	297	27	0	237	105	0	228	112	0
SIX MILE	285	295	0	444	75	0	355	213	0	322	248	0
CENTRAL	311	230	0	446	53	0	370	169	0	366	174	0
LIBERTY	289	246	0	437	50	0	273	158	0	331	198	0
ZION	76	34	0	97	12	0	78	32	0	83	29	0
GLENWOOD MILL	125	103	0	179	35	0	154	74	0	140	87	0
EASLEY MILL	322	231	0	445	59	0	376	169	0	353	193	0
ALICE MILL	214	123	0	277	33	0	236	101	0	244	96	0
ARIAL MILL	169	160	0	242	44	0	212	113	0	213	114	0
NORRIS	77	36	0	92	9	0	84	28	0	76	36	0
PRATERS	89	76	0	137	14	0	113	52	0	97	67	0
ROCKY BOTTOM	14	13	0	22	1	0	17	10	0	17	10	0
HOLLY SPRINGS	71	89	0	104	24	0	86	73	0	83	77	0
PUMPKINTOWN	91	115	0	161	21	0	105	98	0	108	99	0
CROSSHILL	242	265	0	368	73	0	271	235	0	284	220	0
DACUSVILLE	131	184	0	257	36	0	201	112	0	185	130	0
FLAT ROCK	102	87	0	140	19	0	113	76	0	111	78	0
GRIFFIN	78	99	0	138	25	0	109	68	0	102	76	0
MOUNTAIN VIEW	63	57	0	80	14	0	65	54	0	68	51	0
OLD STON CHURCH	189	163	0	285	29	0	194	149	0	199	143	0
CLEMSON	990	935	0	1,440	208	0	1,040	829	0	1,065	813	0
EASLEY	994	847	0	1,524	175	0	1,233	582	0	1,213	615	0
PICKENS	592	471	0	909	92	0	730	319	0	685	366	0
ALBERT R. LEWIS	106	114	0	172	22	0	133	86	0	136	87	0
SOUTH LIBERTY	211	114	0	265	40	0	238	91	0	224	103	0
MOUNT CARMEL	117	115	0	188	27	0	142	91	0	130	103	0
BARRIER FREE	0	0	0	0	0	0	0	0	0	0	0	0
ABSENTEE	79	69	0	120	7	0	97	50	0	97	50	0
COUNTY TOTALS	6,220	5,426	0	9,264	1,224	0	7,262	4,137	0	7,160	4,375	0

PICKENS COUNTY
VOTES CAST IN GENERAL ELECTION
HELD IN SOUTH CAROLINA NOVEMBER 2, 1982

PRECINCTS	COMM. OF AGRICULTURE			REP. IN CONGRESS		HOUSE OF REPRESENTATIVES						SOLICITOR	PROBATE JUDGE
				DIST NO 003		DIST NO 003		DIST NO 004	DIST NO 005	DIST NO 026		DIST NO 013	
	(D) * LES TINDAL	(R) G BRYAN PATRICK	(W) MISC WRITE INS	(D) * BUTLER DERRICK	(L) GORDON DAVID T	(D) JOHN PAT SUMMEY	(R) * EDWARD W SIMPSON JR	(D) * LARRY MARTIN	(D) * BL HENDRICKS JR	(D) * HERBERT GRANGER C	(P) THOMAS QUINN E	(D) * WILLIAM TRAXLER JR B	(D) * BENSON PARRISH C
PICKENS MILL	156	187	0	291	35	0	0	285	119	0	0	311	313
SIX MILE	227	353	0	458	76	274	301	0	0	0	0	462	465
CENTRAL	230	306	0	461	43	276	268	0	0	0	0	453	461
LIBERTY	234	300	0	429	52	0	0	440	0	0	0	468	463
ZION	57	53	0	97	13	0	0	0	100	0	0	101	104
GLENWOOD MILL	109	123	0	182	29	0	0	0	191	0	0	192	195
EASLEY MILL	247	307	0	447	66	0	0	188	443	0	0	475	481
ALICE MILL	182	160	0	271	34	0	0	155	244	0	0	288	296
ARIAL MILL	151	177	0	239	51	0	0	0	269	0	0	274	272
NORRIS	65	47	0	89	15	74	37	53	0	0	0	93	92
PRATERS	73	91	0	135	15	82	81	0	0	0	0	143	143
ROCKY BOTTOM	10	17	0	20	2	0	0	23	0	0	0	22	20
HOLLY SPRINGS	56	104	0	108	20	0	0	118	0	0	0	121	117
PUMPKINTOWN	87	122	0	149	35	0	0	159	0	0	0	164	161
CROSSWELL	201	309	0	384	65	0	0	299	172	197	69	405	399
DACUSVILLE	105	214	0	243	21	0	0	276	0	0	0	280	272
FLAT ROCK	78	111	0	138	23	0	0	145	57	0	0	150	152
GRIFFIN	64	114	0	135	30	0	0	150	0	0	0	152	148
MOUNTAIN VIEW	55	67	0	86	11	60	59	0	0	0	0	91	91
OLD STON CHURCH	141	213	0	285	39	89	266	0	0	0	0	279	270
CLEMSON	764	1,159	0	1,483	238	510	1,414	0	0	0	0	1,449	1,448
EASLEY	759	1,076	0	1,456	150	0	0	0	1,551	0	0	1,612	1,593
PICKENS	484	568	0	842	158	0	0	889	344	0	0	942	952
ALBERT R. LEWIS	93	131	0	167	24	0	0	177	0	0	0	176	180
SOUTH LIBERTY	163	166	0	273	31	0	0	285	0	0	0	291	288
MOUNT CARMEL	83	152	0	186	31	0	0	163	81	0	0	201	199
BARRIER FREE	0	0	0	0	0	0	0	0	0	0	0	0	0
ABSENTEE	58	95	0	115	14	16	63	24	36	0	0	118	116
COUNTY TOTALS	4,932	6,722	0	9,169	1,451	1,381	2,489	3,739	3,607	197	69	9,713	9,691

PICKENS COUNTY
VOTES CAST IN GENERAL ELECTION
HELD IN SOUTH CAROLINA NOVEMBER 2, 1982

	SCHOOL TRUSTEE														
	DIST NO 001	DIST NO 002				DIST NO 003		DIST NO 004		DIST NO 005					
PRECINCTS	(N) * JIM BOWERS	(N) DONALD R ALLSEP	(N) * B ALLEN DUNN	(N) GANSEL KING JR	(N) BRUCE L KALLEY	(N) L B NEWMAN	(N) * JIM TOMLINSON	(N) * WILLIAM D GARRISON	(N) HUGH K LESLEY	(N) J DENNIS SMITH	(N) * DEXTER B ROGERS	(N) DEBRA J TRAMMELL			
PICKENS MILL	0	0	0	0	0	63	108	0	0	0	0	0			
SIX MILE	0	195	291	39	15	0	0	0	0	0	0	0			
CENTRAL	0	80	259	99	34	0	0	0	0	0	0	0			
LIBERTY	0	4	0	0	0	0	0	367	135	0	0	0			
ZION	0	0	0	0	0	0	0	0	0	8	8	3			
GLENWOOD MILL	0	0	0	0	0	0	0	0	0	47	46	24			
EASLEY MILL	0	0	0	0	0	0	0	224	171	49	44	45			
ALICE MILL	0	0	0	0	0	0	0	59	67	84	90	29			
ARIAL MILL	0	0	0	0	0	0	0	66	93	0	0	0			
NORRIS	0	49	23	10	6	0	0	0	0	0	0	0			
PRATERS	0	57	81	7	11	0	0	0	0	0	0	0			
ROCKY BOTTOM	0	0	0	0	0	12	7	0	0	0	0	0			
HOLLY SPRINGS	0	0	0	0	0	72	71	0	0	0	0	0			
PUMPKINTOWN	0	0	0	0	0	59	71	0	0	0	0	0			
CROSSWELL	0	0	0	0	0	0	0	0	0	0	0	0			
DACUSVILLE	0	0	0	0	0	0	0	0	0	0	0	0			
FLAT ROCK	0	0	0	0	0	0	0	100	78	0	0	0			
GRIFFIN	0	0	0	0	0	44	61	0	0	0	0	0			
MOUNTAIN VIEW	0	0	0	0	0	44	57	0	0	0	0	0			
OLD STON CHURCH	264	0	0	0	0	0	0	12	78	0	0	0			
CLEMSON	920	86	177	213	81	0	0	0	0	0	0	0			
EASLEY	0	0	0	0	0	0	0	41	24	363	759	166			
PICKENS	0	19	5	4	5	367	483	33	22	0	0	0			
ALBERT R. LEWIS	0	0	0	0	0	116	92	0	0	0	0	0			
SOUTH LIBERTY	0	0	0	0	0	0	0	209	101	0	0	0			
MOUNT CARMEL	0	0	0	0	0	0	0	0	0	0	0	0			
BARRIER FREE	0	0	0	0	2	0	0	0	0	0	0	0			
ABSENTEE	35	1	8	8	2	7	6	10	3	7	16	5			
COUNTY TOTALS	1,219	471	844	380	157	786	956	1,121	672	558	963	242			

PICKENS COUNTY
VOTES CAST IN GENERAL ELECTION HELD IN SOUTH CAROLINA NOVEMBER 2, 1982

	SCHOOL TRUSTEE										CO. SOIL WATER COMM.		
	DIST NO 006			DIST NO 100									
	(N)	(N)	(N)	(N)	(N)	(N)	(N)	(N)	(N)	(N)	(P)	(P)	(P)
PRECINCTS	JERRY R BYRD	*E FRANK LOOPER	RANDY WILLIAMS	*PIKE CLARK	DUDLEY FISHOFF	JAMES R MAHANEY	OLEN E SMITH	*NANCY B WELBORN	THOMAS D WEST	*DAN WINCHESTER	*FRANK H CHASTAIN	*E R CHILDRESS JR	*FRANK H HALL
PICKENS MILL	19	91	22	190	103	110	59	166	82	167	234	192	176
SIX MILE	0	0	0	302	55	165	115	289	151	316	423	302	371
CENTRAL	0	0	0	259	50	107	106	298	151	272	431	287	261
LIBERTY	0	0	0	284	101	264	146	208	199	185	360	337	282
ZION	0	0	0	48	23	48	39	54	33	39	61	60	48
GLENWOOD MILL	20	43	20	107	22	107	67	114	59	88	138	119	95
EASLEY MILL	0	0	0	221	75	149	205	269	180	185	314	311	261
ALICE MILL	0	0	0	125	47	160	137	154	110	103	151	158	130
ARIAL MILL	38	54	28	120	37	133	106	135	128	103	158	156	112
NORRIS	0	0	0	51	7	30	24	39	28	54	84	40	38
PRATERS	0	0	0	84	22	75	33	85	38	103	123	104	97
ROCKY BOTTOM	0	0	0	13	4	7	5	16	5	17	20	12	13
HOLLY SPRINGS	0	0	0	82	37	53	22	82	46	84	114	92	89
PUMPKINTOWN	1	18	10	100	33	57	32	91	54	91	133	102	92
CROSSWELL	92	238	91	244	57	154	109	260	145	192	281	268	244
DACUSVILLE	31	109	153	188	66	93	53	168	87	131	186	189	239
FLAT ROCK	0	0	0	100	29	86	59	75	61	64	115	134	94
GRIFFIN	8	28	10	96	60	48	27	87	44	90	116	93	94
MOUNTAIN VIEW	0	0	0	78	22	26	26	61	17	62	92	71	62
OLD STON CHURCH	0	0	0	136	30	58	44	178	106	118	228	171	174
CLEMSON	0	0	0	761	130	388	279	982	473	729	1,323	1,008	839
EASLEY	88	114	94	647	281	1,002	319	944	464	645	1,046	1,144	900
PICKENS	6	18	5	535	263	399	176	533	262	563	765	657	632
ALBERT R. LEWIS	0	0	0	156	75	46	33	98	62	110	159	119	99
SOUTH LIBERTY	0	0	0	183	49	152	90	150	80	144	124	126	166
MOUNT CARMEL	32	111	71	140	50	83	48	98	56	81	121	124	148
BARRIER FREE	0	0	0	0	0	0	0	0	0	0	0	0	0
ABSENTEE	8	6	4	43	15	52	31	87	49	75	94	87	87
COUNTY TOTALS	343	830	468	5,293	1,741	4,149	2,603	5,720	3,290	4,819	7,394	6,563	5,843

RICHLAND COUNTY
VOTES CAST IN GENERAL ELECTION
HELD IN SOUTH CAROLINA NOVEMBER 2, 1982

PRECINCTS	GOVERNOR			LIEUTENANT GOVERNOR			SECRETARY OF STATE			STATE TREASURER		
	(D) * DICK RILEY	(R) WILLIAM D WORKMAN JR	(W) MISC WRITE INS	(D) * MIKE DANIEL	(R) NORMA C RUSSELL	(W) MISC WRITE INS	(D) * JOHN T CAMPBELL	(L) JAN L CHAPMAN	(W) MISC WRITE INS	(D) * GRADY L PATTERSON JR	(L) THOMAS P WALDENFELS	(W) MISC WRITE INS
COLUMBIA WARD 1	392	252	0	366	284	0	441	41	0	448	34	0
COLUMBIA WARD 2	155	38	0	144	42	0	142	7	0	147	32	0
COLUMBIA WARD 3	352	184	0	332	191	0	392	39	0	391	27	0
COLUMBIA WARD 4	298	114	0	258	140	0	291	27	0	289	27	0
COLUMBIA WARD 5	108	50	0	97	58	0	114	21	0	111	17	0
COLUMBIA WARD 6	471	492	2	459	493	0	634	59	0	652	45	0
COLUMBIA WARD 7	849	36	0	798	42	0	782	8	0	788	11	0
COLUMBIA WARD 8	901	27	0	846	41	0	822	10	0	831	6	0
COLUMBIA WARD 9	727	26	0	701	24	0	686	10	0	685	16	0
COLUMBIA WD 10	502	251	0	497	242	0	541	44	0	544	16	0
COLUMBIA WD 11	364	138	0	345	156	0	398	16	0	395	16	0
COLUMBIA WD 12	670	333	0	622	357	0	743	44	0	750	45	0
COLUMBIA WD 13	495	401	2	449	435	0	629	57	0	646	41	0
COLUMBIA WD 14	483	328	1	446	359	1	571	46	0	578	43	0
COLUMBIA WD 15	313	259	0	297	245	0	398	19	0	407	14	0
COLUMBIA WD 16	428	408	0	434	392	0	583	31	0	583	28	0
COLUMBIA WD 17	484	427	0	459	440	0	642	49	0	642	43	0
COLUMBIA WD 18	779	346	0	739	359	0	851	53	0	880	45	0
COLUMBIA WD 19	752	83	1	725	104	0	723	37	0	732	14	0
COLUMBIA WD 20	356	224	1	309	259	0	380	27	0	391	23	0
COLUMBIA WD 21	823	101	1	775	118	0	782	18	0	798	8	0
COLUMBIA WD 22	360	70	0	327	95	0	299	9	0	358	9	0
COLUMBIA WD 23	320	153	0	306	161	0	359	19	0	354	14	0
COLUMBIA WD 24	328	304	0	326	242	0	451	16	0	450	14	0
COLUMBIA WD 25	543	467	1	479	462	0	717	28	0	730	21	0
ARCADIA	647	519	0	583	569	0	793	47	0	802	19	0
BALLENTINE	348	400	1	340	405	0	495	43	0	515	34	0
BLYTHEWOOD	595	354	0	559	368	0	671	35	0	695	41	0
BRANDON	455	373	0	394	424	0	573	53	0	582	15	0
COLLEGE PLACE	677	108	0	618	151	0	647	16	0	672	15	0
COOPER	661	436	0	607	402	0	732	44	0	637	17	0
DENNYSIDE	565	299	0	536	314	0	627	28	0	636	27	0
DENTSVILLE	744	182	0	673	236	0	727	34	0	727	8	0
EASTOVER	876	103	0	825	116	0	859	8	0	867	11	0
EDGEWOOD	622	113	0	573	151	0	616	14	0	618	10	0
FAIRLAWN	341	107	0	312	130	0	353	16	0	355	9	0
N FOREST ACRES	416	379	0	391	397	0	526	48	0	558	22	0
S FOREST ACRES	509	474	0	511	459	0	674	33	0	682	21	0
GADSDEN	649	34	0	619	40	0	628	3	0	628	5	0
GARNERS	1,119	39	0	1,081	46	0	1,086	15	0	1,096	4	0
GREENVIEW	1,165	13	0	394	350	0	523	49	0	535	33	0
HAMPTON	430	330	0	616	112	0	629	16	0	629	16	0
HOPKINS	676	82	0	377	331	0	445	17	0	450	26	0
HORRELL HILL	362	272	0	451	224	0	426	14	0	557	22	0
KEENAN	482	198	0	910	609	0	1,055	80	0	1,039	25	0
KILLIAN	962	581	0	454	501	0	643	68	0	649	29	0
LYKESLAND	479	494	0	416	307	0	505	34	0	510	8	0
MIDWAY	433	292	0	398	391	0	541	50	0	553	34	0
OAKWOOD	434	365	0	475	97	0	500	11	0	499	8	0
OLYMPIA	479	102	0	851	760	0	1,060	90	0	1,083	70	0
PONTIAC	930	697	1	559	43	0	572	8	0	572	4	0
RIDGEWOOD	578	33	0	500	352	0	524	25	0	537	27	0
ST. ANDREWS	379	357	1	336	352	1	458	31	0	465	24	0
SATCHELFORD	560	344	0									

SPRINGVILLE	296	293	0	267	304	0	274	35	0	379	30	0
WHITEWELL	757	378	0	740	389	0	832	39	0	827	53	0
BLUFF	911	50	0	869	60	0	864	8	0	871	6	0
ARDINCAPLE	282	16	0	269	24	0	264	5	0	259	2	0
BRIARWOOD	376	300	0	344	324	0	434	40	0	432	40	0
FAIRWOLD	636	9	0	605	24	0	603	8	0	609	3	0
E FOREST ACRES	352	383	0	354	379	0	489	34	0	499	35	0
KEELS	449	310	0	406	342	0	488	43	0	498	35	0
KINGSWOOD	625	465	1	604	477	0	731	70	0	753	54	0
KNOLLWOOD	195	171	2	91	187	0	244	21	0	236	20	0
COLUMBIA WD 26	243	198	0	227	214	0	298	27	0	298	28	0
COLUMBIA WD 27	385	420	0	360	436	0	534	38	0	536	33	0
COLUMBIA WD 28	209	172	0	198	20	0	197	7	0	202	6	0
COLUMBIA WD 29	339	103	0	303	134	0	343	10	0	345	8	0
COLUMBIA WD 30	154	32	0	136	46	0	152	6	0	152	5	0
LINCOLNSHIRE	744	36	0	701	59	0	711	8	0	722	8	0
MEADOWLAKE	943	35	0	895	61	0	879	16	0	888	10	0
PENNINGTON	177	170	0	149	189	0	218	20	0	219	19	0
PINEWOOD	887	679	0	814	732	1	1,061	111	0	1,071	84	1
RIVERSIDE	415	388	3	378	426	0	524	42	1	518	49	1
WOODFIELD	653	457	0	562	533	1	735	53	0	743	46	0
WOODLANDS	161	116	1	165	115	0	195	22	0	202	17	0
FRIARSGATE	681	494	0	608	556	0	798	70	0	806	57	0
HARBISON	368	206	0	358	216	0	390	48	0	403	41	0
BARRIER FREE	0	0	0	0	0	0	0	0	0	0	0	0
ABSENTEE	345	283	1	351	269	1	496	63	0	503	54	0
COUNTY TOTALS	40,297	19,596	19	37,757	20,919	6	44,465	2,533	1	44,911	2,107	3

SPRINGVILLE	250	319	0	364	41	0	388	171	0	319	239	0
WHITEWELL	648	445	0	816	58	0	785	309	0	744	338	0
BLUFF	881	51	0	879	6	0	843	63	0	867	42	0
ARDINCAPLE	268	18	0	262	3	0	251	34	0	257	18	0
BRIARWOOD	298	342	0	407	40	0	399	230	0	370	263	0
FAIRMOLD	614	11	0	602	7	0	582	38	0	595	15	0
E FOREST ACRES	387	350	0	475	35	0	466	238	0	470	252	0
KEELS	434	277	0	497	28	0	452	246	0	448	233	0
KINGSWOOD	519	590	0	706	58	0	675	347	0	623	396	0
KNOLLWOOD	183	181	0	231	23	0	239	109	0	216	137	0
COLUMBIA WD 26	256	183	0	294	30	0	256	146	0	268	152	0
COLUMBIA WD 27	385	416	0	520	39	0	502	263	0	478	299	0
COLUMBIA WD 28	201	10	0	197	7	0	190	18	0	196	13	0
COLUMBIA WD 29	321	107	0	341	11	0	335	82	0	340	67	0
COLUMBIA WD 30	143	39	0	151	7	0	147	30	0	150	27	0
LINCOLNSHIRE	718	43	0	712	8	0	678	68	0	708	35	0
MEADOWLAKE	905	48	0	880	10	0	816	121	0	868	40	0
PENNINGTON	153	184	0	207	29	0	209	112	0	204	130	0
PINEWOOD	759	776	0	1,026	90	0	986	461	0	1,028	479	0
RIVERSIDE	362	425	0	506	44	1	498	251	0	457	313	0
WOODFIELD	565	517	0	704	52	0	661	376	0	650	349	0
WOODLANDS	155	124	0	190	18	0	182	82	0	184	90	0
FRIARSGATE	512	646	0	771	63	0	697	400	0	645	453	0
HARBISON	316	249	0	379	37	0	362	176	0	342	200	0
BARRIER FREE	0	0	0	0	0	0	0	0	0	0	0	0
ABSENTEE	310	313	0	495	59	0	376	225	0	394	212	0
COUNTY TOTALS	38,263	20,371	1	43,700	2,300	1	42,474	13,849	0	41,625	14,679	4

RICHLAND COUNTY
VOTES CAST IN GENERAL ELECTION
HELD IN SOUTH CAROLINA NOVEMBER 2, 1982

PRECINCTS	COMM. OF AGRICULTURE			REP. IN CONGRESS DIST NO 002	
	(D) * TILLIS	(R) GRAY PATRICK	(W) MISC WRITE INS	(D) KEN MCELY	(R) * FLOYD SPENCE
COLUMBIA WARD 1	217	388	0	219	411
COLUMBIA WARD 2	126	55	0	134	60
COLUMBIA WARD 3	249	258	0	238	282
COLUMBIA WARD 4	211	174	0	229	188
COLUMBIA WARD 5	65	86	1	68	88
COLUMBIA WARD 6	265	661	0	230	719
COLUMBIA WARD 7	161	42	0	844	25
COLUMBIA WARD 8	814	30	0	883	24
COLUMBIA WARD 9	866	29	0	713	18
COLUMBIA WD 10	267	447	0	297	442
COLUMBIA WD 11	272	210	0	268	229
COLUMBIA WD 12	447	520	0	449	519
COLUMBIA WD 13	245	614	0	252	636
COLUMBIA WD 14	237	544	0	241	560
COLUMBIA WD 15	138	388	0	130	412
COLUMBIA WD 16	105	626	0	144	684
COLUMBIA WD 17	199	491	0	183	716
COLUMBIA WD 18	573	498	0	532	529
COLUMBIA WD 19	662	132	0	724	121
COLUMBIA WD 20	237	317	0	246	339
COLUMBIA WD 21	704	150	0	781	134
COLUMBIA WD 22	294	110	0	316	105
COLUMBIA WD 23	207	249	0	227	241
COLUMBIA WD 24	114	499	0	91	529
COLUMBIA WD 25	317	777	0	121	875
ARCADIA	295	837	0	255	929
BALLENTINE	171	569	0	115	633
BLYTHEWOOD	379	519	0	357	544
BRANDON	194	605	0	149	645
COLLEGE PLACE	178	165	0	426	155
COOPER	294	774	0	285	826
DENNYSIDE	445	386	0	455	397
DENTSVILLE	584	287	0	445	270
EASTOVER	791	146	0	796	139
EDGEWOOD	320	178	0	357	178
FAIRLAWN	257	172	0	279	167
N FOREST ACRES	188	985	0	156	633
S FOREST ACRES	220	738	0	157	809
GADSDEN	89	56	0	442	43
GARNERS	205	47	0	206	49
GREENVIEW	1,029	53	0	1,151	20
HAMPTON	220	513	0	203	542
HOPKINS	554	140	0	635	109
HORRELL HILL	260	362	0	248	384
KEENAN	587	273	0	568	303
KELLIAN	525	944	0	518	1,001
LYKESLAND	258	675	0	194	772
MIDWAY	270	449	0	232	495
OAKWOOD	246	518	0	224	546
OLYMPIA	429	133	0	433	142
PONTIAC	473	1,101	0	396	1,232
RIDGEWOOD	549	79	0	578	36
ST ANDREWS	501	516	0	175	550
SATCHELFORD	176	501	0	133	559
SPRINGVILLE	133	448	0	107	476
WHITEHELL	419	586	0	324	607
BLUFF	823	79	0	852	59
ARDINCAPLE	240	31	0	281	14
BRIARWOOD	189	456	0	145	523
FAIRHOLD	382	25	0	623	9
E FOREST ACRES	144	577	0	131	601
KEELS	117	362	0	317	411
KINGSWOOD	354	492	0	329	748
KNOLLWOOD	99	257	0	63	309
COLUMBIA WD 26	112	311	0	102	330
COLUMBIA WD 27	140	649	0	118	670
COLUMBIA WD 28	82	23	0	148	24
COLUMBIA WD 29	247	163	0	276	140
COLUMBIA WD 30	130	46	0	134	49
LINCOLNSHIRE	484	58	0	747	30
MEADOWLAKE	819	92	1	839	32
PENNINGTON	83	248	0	60	284
PINEWOOD	523	986	0	525	1,030
RIVERSIDE	167	610	0	149	632
WOODFIELD	370	689	0	324	771
WOODLANDS	82	194	0	73	204
FAIRSGATE	318	820	0	298	873
HARBISON	240	304	0	233	338
BARRIER FREE	0	0	0	0	0
ABSENTEE	195	418	0	165	412
COUNTY TOTALS	27,362	29,900	3	27,444	31,715

RICHLAND COUNTY
VOTES CAST IN GENERAL ELECTION
HELD IN SOUTH CAROLINA NOVEMBER 2, 1982

PRECINCTS	HOUSE OF REPRESENTATIVES																					
	DIST NO 070	DIST NO 071	DIST NO 072			DIST NO 073		DIST NO 074		DIST NO 075		DIST NO 076		DIST NO 077							
	(D) * JULIUS MURRAY	(R) * PARKER EVATT	(D) * BILL CAMPBELL	(R) JANE K FARLEY	(L) SHELLY B VANDERVELDE	(D) * KAY PATTERSON	(W) MISC WRITE-INS	(D) * TOM BROADWATER	(R) LARRY PATTERSON	(D) * JEAN H TOAL	(R) J O FAGAN	(D) CHUCK SULLIVAN	(R) * JOYCE HEARN	(D) * LUTHER TAYLOR							
COLUMBIA WARD 1	0	0	150	98	4	0	0	0	0	206	127	0	0	0							
COLUMBIA WARD 2	0	0	0	0	0	0	0	129	42	0	0	0	0	0							
COLUMBIA WARD 3	0	0	338	164	8	0	0	0	0	0	0	0	0	0							
COLUMBIA WARD 4	0	0	0	0	0	0	0	257	121	0	0	0	0	0							
COLUMBIA WARD 5	0	0	81	69	12	0	0	0	0	0	0	0	0	0							
COLUMBIA WARD 6	0	0	0	0	0	0	0	32	57	0	0	0	0	0							
COLUMBIA WARD 7	0	0	0	0	0	0	0	744	72	0	0	0	0	0							
COLUMBIA WARD 8	0	0	0	0	0	0	0	781	60	18	0	0	0	0							
COLUMBIA WARD 9	0	0	0	0	0	0	0	0	0	641	15	0	0	0							
COLUMBIA WD 10	0	0	404	284	21	0	0	0	0	0	0	0	0	0							
COLUMBIA WD 11	0	0	0	0	0	0	0	0	0	322	117	0	0	0							
COLUMBIA WD 12	0	0	0	0	0	0	0	0	0	677	237	0	0	0							
COLUMBIA WD 13	0	0	0	0	0	0	0	0	0	542	272	0	0	0							
COLUMBIA WD 14	0	0	0	0	0	0	0	0	0	508	222	0	0	0							
COLUMBIA WD 15	0	0	0	0	0	0	0	0	0	41	9	166	296	0							
COLUMBIA WD 16	0	0	0	0	0	0	0	0	0	0	0	221	555	0							
COLUMBIA WD 17	0	0	0	0	0	0	0	0	0	0	0	289	585	0							
COLUMBIA WD 18	0	0	0	0	0	0	0	264	121	92	0	256	285	0							
COLUMBIA WD 19	0	0	0	0	0	208	0	489	30	0	0	0	0	0							
COLUMBIA WD 20	0	0	0	0	0	0	0	301	222	0	0	0	0	0							
COLUMBIA WD 21	0	0	0	0	0	765	1	0	0	0	0	0	0	0							
COLUMBIA WD 22	0	0	215	29	2	0	0	84	44	0	0	0	0	0							
COLUMBIA WD 23	0	0	0	0	0	0	0	0	0	138	22	92	177	0							
COLUMBIA WD 24	0	0	0	0	0	0	0	0	0	0	0	182	393	0							
COLUMBIA WD 25	0	0	0	0	0	0	0	0	0	0	0	185	501	0							
ARCADIA	0	0	0	0	0	0	0	0	0	0	0	0	0	0							
BALL ENTINE	0	559	0	0	0	0	0	0	0	0	0	0	0	49							
BLYTHEWOOD	0	0	0	0	0	0	0	0	0	0	0	0	0	0							
BRANDEGA	0	0	0	0	0	0	0	0	0	0	0	0	0	0							
COLLEGE PLACE	0	0	0	0	0	648	0	0	0	0	0	0	0	0							
COOPER	0	0	0	0	0	194	0	0	0	0	0	0	0	355							
DENNYSIDE	0	0	0	0	0	0	0	0	0	0	0	0	0	652							
DENTSVILLE	0	0	0	0	0	0	0	0	0	0	0	0	0	0							
EASTOVER	844	0	0	0	0	0	0	0	0	0	0	0	0	0							
EDGEWOOD	0	0	0	0	0	192	0	341	130	0	0	0	0	174							
FAIRLAWN	0	0	0	0	0	0	0	0	0	0	0	0	0	0							
N FOREST ACRES	0	0	0	0	0	0	0	0	0	0	0	277	642	0							
S FOREST ACRES	0	0	0	0	0	0	0	0	0	0	0	0	0	0							
GADSDEN	449	0	0	0	0	0	0	0	0	0	0	0	0	0							
GARNERS	226	0	0	0	0	0	0	0	0	0	0	0	0	0							
GREENVIEW	0	0	0	0	0	1,073	0	0	0	356	233	36	71	0							
HAMPTON	0	0	0	0	0	0	0	0	0	0	0	0	0	0							
HOPKINS	652	0	0	0	0	0	0	0	0	0	0	0	0	0							
HORRELL HILL	0	0	0	0	0	344	0	0	0	0	0	0	0	0							
KEENAN	0	0	0	0	0	0	0	0	0	0	0	0	0	0							
KILLIAN	0	0	0	0	0	0	0	0	0	0	0	0	0	0							
LYKESLAND	0	0	0	0	0	0	0	0	0	0	0	0	0	0							
MIDWAY	0	0	0	0	0	0	0	0	0	0	0	0	0	0							
OAKWOOD	0	0	0	0	0	0	0	0	0	0	0	0	0	0							
OLYMPIA	474	0	0	0	0	0	0	0	0	0	0	0	0	0							
PONTIAC	0	0	0	0	0	0	0	0	0	0	0	0	0	0							
RIDGEWOOD	0	0	318	40	4	16	0	0	0	0	0	0	0	0							
ST. ANDREWS	0	0	239	454	5	0	0	0	0	0	0	0	0	0							
SATCHELFORD	0	0	0	0	0	0	0	0	0	0	0	0	0	0							

RICHLAND COUNTY
VOTES CAST IN GENERAL ELECTION
HELD IN SOUTH CAROLINA NOVEMBER 2, 1982

PRECINCTS	ATTORNEY GENERAL			COMPTROLLER GENERAL			STATE SUPT. OF EDUCATION			ADJUTANT GENERAL		
	(D) * TRAVIS MEDLOCK	(R) DONALD V MYERS	(W) MISC WRITE INS	(D) * EARLE E MORRIS JR	(L) RICHARD WINCHELL	(W) MISC WRITE INS	(D) * CHARLIE G WILLIAMS	(R) P T WILLIAMS	(W) MISC WRITE INS	(D) * ESTON MARCHANT	(R) JOSEPH E BROWN	(W) MISC WRITE INS
COLUMBIA WARD 1	412	223	0	430	42	0	396	196	0	416	183	0
COLUMBIA WARD 2	138	50	0	138	8	0	145	33	0	143	36	0
COLUMBIA WARD 3	353	172	0	387	29	0	389	113	0	358	143	0
COLUMBIA WARD 4	274	126	0	292	23	0	269	112	0	272	106	0
COLUMBIA WARD 5	90	66	0	101	22	0	95	45	0	92	54	0
COLUMBIA WARD 6	497	458	0	622	54	0	648	256	0	592	328	2
COLUMBIA WARD 7	802	35	0	787	9	0	744	85	0	778	25	0
COLUMBIA WARD 8	833	29	0	815	8	0	791	57	0	803	24	0
COLUMBIA WARD 9	691	24	0	681	9	0	658	43	0	675	16	1
COLUMBIA WD 10	422	219	0	544	36	0	543	152	0	542	180	0
COLUMBIA WD 11	356	146	0	390	12	0	373	101	0	379	106	0
COLUMBIA WD 12	692	298	0	721	45	0	728	199	0	693	244	0
COLUMBIA WD 13	529	367	0	624	44	0	610	223	0	582	280	0
COLUMBIA WD 14	485	316	0	554	46	0	562	203	0	542	225	0
COLUMBIA WD 15	317	230	0	389	14	0	395	121	0	376	152	0
COLUMBIA WD 16	450	379	0	555	23	0	572	227	0	578	235	0
COLUMBIA WD 17	525	385	0	611	49	0	612	258	0	634	259	0
COLUMBIA WD 18	770	374	0	857	44	0	821	228	0	830	231	1
COLUMBIA WD 19	739	82	0	719	11	0	713	102	0	730	65	0
COLUMBIA WD 20	340	226	0	384	22	0	394	155	0	389	158	0
COLUMBIA WD 21	791	90	0	786	16	0	783	83	0	778	65	0
COLUMBIA WD 22	329	76	0	349	6	0	351	50	0	340	57	0
COLUMBIA WD 23	322	145	0	345	12	0	335	112	0	332	109	0
COLUMBIA WD 24	332	287	0	428	21	0	411	178	0	442	171	0
COLUMBIA WD 25	480	446	1	672	30	0	678	285	0	690	306	0
ARCADIA	623	528	0	765	38	0	764	345	0	733	384	0
BALLENTINE	329	417	0	488	32	0	483	236	0	406	316	0
BLYTHEWOOD	556	369	0	660	34	0	678	182	0	626	245	0
BRANDON	428	385	0	544	52	0	558	208	0	533	269	0
COLLEGE PLACE	638	132	0	664	12	0	639	98	0	650	83	0
COOPER	628	473	0	700	40	0	677	373	0	685	382	0
DENNYSIDE	547	308	0	615	21	0	602	217	0	604	219	0
DENTSVILLE	705	197	0	730	24	0	682	179	0	695	162	0
EASTOVER	835	110	0	845	14	0	839	92	0	855	79	0
EDGEWOOD	601	116	0	614	13	0	603	96	0	605	92	0
FAIRLAWN	329	113	0	359	14	0	339	91	0	349	78	0
N FOREST ACRES	414	375	0	532	38	0	505	246	0	503	264	0
S FOREST ACRES	549	431	0	671	25	0	667	266	0	684	273	0
GADSDEN	620	44	0	619	5	0	615	40	0	621	28	0
GARNERS	210	32	0	226	2	0	224	23	0	227	19	0
GREENVIEW	1,115	28	0	1,090	5	0	1,032	90	0	1,082	23	0
HAMPTON	393	363	0	521	44	0	500	207	0	497	238	0
HOPKINS	635	84	0	622	19	0	602	96	0	629	58	0
HORRELL HILL	360	266	0	435	33	0	424	184	0	423	187	0
KEENAN	473	199	0	525	26	0	508	139	0	509	146	0
KILLIAN	834	478	0	997	79	0	962	485	0	496	506	0
LYKESLAND	419	331	0	613	74	0	600	282	0	598	340	0
MIDWAY	381	344	0	469	29	0	473	227	0	461	241	0
OAKWOOD	428	358	0	520	47	0	517	223	0	505	254	0
OLYMPIA	461	104	0	492	9	0	500	54	0	488	66	0
PONTIAC	749	855	0	1,037	76	0	959	534	0	890	629	0
RIDGEWOOD	571	32	0	662	9	0	560	34	0	549	34	0
ST. ANDREWS	385	350	0	508	19	0	496	208	0	454	261	0
SATCHELFORD	405	294	0	460	30	0	475	181	0	471	207	0

SPRINGVILLE	0	443	0	0	0	0	0	0	0	0	0	0	0	0
WHITEHELL	0	569	0	0	0	0	0	0	0	0	0	0	0	0
BLUFF	0	0	0	0	0	0	0	0	0	0	0	0	0	0
ARDINCAPLE	0	0	240	32	1	0	0	0	0	0	0	0	0	0
BRIARWOOD	0	0	0	0	0	0	0	0	0	0	0	0	0	0
FAIRWOLD	0	0	0	0	0	60	0	0	0	0	0	0	0	0
E FOREST ACRES	0	0	0	0	0	0	0	0	0	0	0	0	0	92
KEELS	0	0	0	0	0	0	0	0	0	0	0	0	0	0
KINGSWOOD	0	679	0	0	0	0	0	0	0	0	97	248	0	0
KNOLLWOOD	0	0	0	0	0	0	0	0	0	0	125	274	0	0
COLUMBIA WD 26	0	0	0	0	0	0	0	0	0	0	249	486	0	0
COLUMBIA WD 27	0	0	0	0	0	0	0	0	0	0	0	0	0	0
COLUMBIA WD 28	0	0	0	0	0	0	0	0	0	0	0	0	0	0
COLUMBIA WD 29	0	0	0	0	0	286	0	0	0	0	0	0	0	0
COLUMBIA WD 30	0	0	85	4	0	0	0	41	35	0	0	0	0	681
LINCOLNSHIRE	0	0	0	0	0	0	0	0	0	0	0	0	0	835
MEADOWLAKE	0	0	0	0	0	0	0	0	0	0	0	0	0	0
PENNINGTON	0	0	0	0	0	0	0	0	0	0	112	216	0	0
PINEWOOD	43	0	0	0	0	0	0	0	0	0	0	0	0	0
RIVERSIDE	0	0	320	447	14	0	0	0	0	0	0	0	0	0
WOODFIELD	0	0	0	0	0	0	0	0	0	0	101	164	0	0
WOODLANDS	0	0	0	0	0	0	0	0	0	0	0	0	0	0
FRIARSGATE	0	796	0	0	0	0	0	0	0	0	0	0	0	0
HARBISON	0	328	0	0	0	0	0	0	0	0	0	0	0	0
BARRIER FREE	0	0	0	0	0	0	0	0	0	0	0	0	0	0
ABSENTEE	3	37	25	18	1	24	0	17	9	39	31	47	101	20
COUNTY TOTALS	2,891	3,411	2,615	1,635	72	4,340	1	3,478	963	3,580	1,287	2,464	4,994	3,300

RICHLAND COUNTY
VOTES CAST IN GENERAL ELECTION
HELD IN SOUTH CAROLINA NOVEMBER 2, 1982

PRECINCTS	HOUSE OF REPRESENTATIVES DIST NO 078 (D) CHARLES M AULL	HOUSE OF REPRESENTATIVES DIST NO 078 (R) * T MOFFATT BURRISS	HOUSE OF REPRESENTATIVES DIST NO 079 (D) * LLOYD I HENDRICKS	HOUSE OF REPRESENTATIVES DIST NO 079 (R) ARCHIE HARDY	HOUSE OF REPRESENTATIVES DIST NO 080 (D) * JIM KINARD	HOUSE OF REPRESENTATIVES DIST NO 080 (R) PHILIP C CHAPPELL JR	SOLICITOR DIST NO 005 (D) * JAMES ANDERS	SOLICITOR DIST NO 005 (R) WILLIAM R BAUER	SOLICITOR DIST NO 005 (W) MISC WRITE-INS	PROBATE JUDGE (D) * JOHN V GREEN	PROBATE JUDGE (R) DEAN BRIGGS	PROBATE JUDGE (W) MISC WRITE-INS	COUNTY AUDITOR (D) SUSIE NEWMAN	COUNTY AUDITOR (R) * PATRICIA ANTLEY
COLUMBIA WARD 1	0	0	0	0	0	0	296	300	0	301	278	0	147	421
COLUMBIA WARD 2	0	0	0	0	0	0	134	42	0	137	36	0	120	91
COLUMBIA WARD 3	0	0	0	0	0	0	317	187	0	309	182	0	240	258
COLUMBIA WARD 4	0	0	0	0	0	0	247	136	0	235	138	0	196	184
COLUMBIA WARD 5	0	0	0	0	0	0	70	73	0	65	74	0	56	88
COLUMBIA WARD 6	313	489	0	0	0	0	409	503	0	453	445	0	149	735
COLUMBIA WARD 7	0	0	0	0	0	0	740	54	0	769	23	0	714	74
COLUMBIA WARD 8	0	0	0	0	0	0	979	33	0	805	17	0	703	39
COLUMBIA WARD 9	0	0	0	0	0	0	458	29	0	661	14	0	649	33
COLUMBIA WD 10	0	0	0	0	0	0	397	300	0	378	304	0	193	514
COLUMBIA WD 11	0	0	0	0	0	0	328	155	0	320	158	0	267	208
COLUMBIA WD 12	0	0	0	0	0	0	529	399	0	521	395	0	357	574
COLUMBIA WD 13	0	0	0	0	0	0	415	437	0	428	410	0	241	616
COLUMBIA WD 14	0	0	0	0	0	0	381	401	0	372	389	0	187	504
COLUMBIA WD 15	0	0	0	0	0	0	241	276	0	254	263	0	105	419
COLUMBIA WD 16	0	0	0	0	0	0	354	448	0	348	429	0	127	685
COLUMBIA WD 17	0	0	0	0	0	0	431	451	1	367	483	1	149	735
COLUMBIA WD 18	0	0	0	0	0	0	662	389	0	680	344	0	511	523
COLUMBIA WD 19	0	0	0	0	0	0	689	102	0	695	88	0	635	144
COLUMBIA WD 20	0	0	0	0	0	0	290	239	0	310	209	0	227	303
COLUMBIA WD 21	0	0	0	0	0	0	742	107	0	756	75	0	688	155
COLUMBIA WD 22	0	0	0	0	0	0	308	91	0	308	71	0	281	103
COLUMBIA WD 23	0	0	0	0	0	0	264	180	0	255	173	0	162	284
COLUMBIA WD 24	0	0	0	0	0	0	244	358	0	231	355	0	78	523
COLUMBIA WD 25	0	0	0	0	0	0	456	516	0	402	541	0	134	851
ARCADIA	231	668	102	96	142	146	575	553	0	496	611	0	217	922
BALLENTINE	0	0	0	0	0	0	306	418	0	313	389	0	189	541
BLYTHEWOOD	0	0	32	20	0	0	546	316	0	522	331	0	404	488
BRANDON	0	0	0	0	495	372	385	418	0	360	400	0	190	590
COLLEGE PLACE	0	0	0	0	0	0	606	133	0	632	102	0	582	158
COOPER	276	690	0	0	0	0	470	583	0	480	561	0	200	868
DENNYSIDE	0	0	0	0	0	0	536	283	0	524	286	0	429	394
DENTSVILLE	0	0	0	0	0	0	627	239	0	665	188	0	585	278
EASTOVER	0	0	0	0	0	0	788	157	0	807	97	0	774	141
EDGEWOOD	0	0	0	0	0	0	555	126	0	540	97	0	490	191
FAIRLAWN	0	0	177	39	0	0	301	115	0	318	102	0	257	163
N FOREST ACRES	230	520	0	0	0	0	394	378	0	365	397	0	172	601
S FOREST ACRES	2	29	0	0	0	0	411	519	0	380	524	0	148	804
GADSDEN	0	0	0	0	0	0	574	54	0	588	29	0	448	52
GARNERS	0	0	0	0	0	0	210	33	0	214	23	0	205	35
GREENVIEW	0	0	0	0	0	0	1,004	88	0	1,010	15	0	475	96
HAMPTON	0	0	0	0	0	0	367	355	0	362	365	0	218	503
HOPKINS	0	0	0	0	0	0	572	99	0	580	74	0	533	127
HORRELL HILL	0	0	0	0	323	300	345	270	0	326	264	0	278	345
KEENAN	91	163	0	0	0	0	444	210	0	461	182	0	258	355
KILLIAN	0	0	98	540	0	0	731	738	0	742	710	0	514	953
LYKESLAND	0	0	0	0	529	437	418	509	0	417	472	0	245	682
MIDWAY	150	150	238	140	0	0	328	304	0	330	348	0	247	462
OAKWOOD	214	479	0	0	0	0	559	407	0	341	405	0	211	554
OLYMPIA	0	0	0	0	0	0	430	113	0	389	156	0	409	128
PONTIAC	0	0	964	455	0	0	753	800	0	684	833	0	444	1,114
RIDGEWOOD	0	0	0	0	0	0	540	52	0	562	28	0	336	51
ST ANDREWS	0	0	0	0	0	0	321	383	0	355	343	0	192	458
SATCHEL FORD	189	460	0	0	0	0	323	343	0	294	364	0	142	530

SPRINGVILLE	0	0	0	0	0	0	234	328	0	283	290	0	124	439
WHITEWELL	0	0	0	0	0	0	608	475	0	655	409	0	486	592
BLUFF	0	0	0	0	854	90	837	66	0	849	42	0	817	73
ARDINCAPLE	0	0	0	0	0	0	239	38	0	248	18	0	226	40
BRIARWOOD	0	0	257	416	0	0	220	382	0	205	348	0	141	515
FAIRHOLD	0	0	0	0	0	0	571	47	0	589	4	0	567	43
E FOREST ACRES	163	524	0	0	0	0	304	407	0	299	407	0	136	577
KEELS	0	0	309	275	0	0	396	303	0	382	258	0	306	389
KINGSWOOD	0	0	0	0	0	0	490	544	0	508	493	0	326	698
KNOLLWOOD	0	0	0	0	6	6	167	191	0	150	190	0	69	292
COLUMBIA WD 26	0	0	0	0	0	0	185	242	0	176	237	0	98	327
COLUMBIA WD 27	0	0	0	0	16	9	331	455	0	296	460	0	120	664
COLUMBIA WD 28	0	0	0	0	0	0	179	22	0	185	14	0	177	21
COLUMBIA WD 29	0	0	0	0	0	0	285	114	0	298	108	0	221	176
COLUMBIA WD 30	0	0	0	0	0	0	130	44	0	133	38	0	121	50
LINCOLNSHIRE	0	0	0	0	0	0	683	55	0	687	32	0	665	63
MEADOWLAKE	0	0	0	0	0	0	808	89	0	849	32	0	782	103
PENNINGTON	0	0	0	0	0	0	144	187	0	134	182	0	69	260
PINEWOOD	0	0	0	0	910	555	741	754	0	775	669	0	493	1,005
RIVERSIDE	0	0	0	0	0	0	334	444	0	336	419	0	173	602
WOODFIELD	287	387	223	97	0	0	527	513	0	480	543	0	331	716
WOODLANDS	0	0	0	0	0	0	114	152	0	130	134	0	64	204
FRIARSGATE	0	0	0	0	0	0	423	696	0	474	600	0	263	856
HARBISON	0	0	0	0	0	0	264	273	0	293	224	0	208	324
BARRIER FREE	0	0	0	0	0	0	0	0	0	0	0	0	0	0
ABSENTEE	26	74	42	31	30	20	273	332	1	263	327	1	132	330
COUNTY TOTALS	2,176	4,648	3,329	2,309	3,265	1,935	34,295	22,378	5	34,149	21,092	2	25,265	31,020

RICHLAND COUNTY
VOTES CAST IN GENERAL ELECTION
HELD IN SOUTH CAROLINA NOVEMBER 2, 1982

PRECINCTS	COUNTY TREASURER		COUNTY COUNCIL									
	(D) JULIUS L CROCKER	(R) *WILLIAM LINDER	(D) *JIM BARBER	(D) *TOM ECKEY	(D) ED H DAY	(D) *JAMES L SOLOMAN JR	(D) *BILL E TAYLOR	(R) JOHN CAMP	(R) W D GRINSLEY	(R) *JEFFIE E HERNDON	(R) R PHIL ROOF	(R) BRUCE YORK
COLUMBIA WARD 1	154	434	350	240	168	233	234	352	258	372	340	239
COLUMBIA WARD 2	118	56	128	121	120	128	122	48	47	52	49	40
COLUMBIA WARD 3	223	278	283	282	217	243	287	266	195	242	250	167
COLUMBIA WARD 4	188	188	221	208	190	214	213	169	127	156	151	127
COLUMBIA WARD 5	51	90	69	61	58	47	77	76	74	74	81	57
COLUMBIA WARD 6	204	715	419	309	185	245	331	434	496	681	629	455
COLUMBIA WARD 7	734	53	716	693	765	791	707	27	25	19	22	13
COLUMBIA WARD 8	778	34	766	759	814	811	761	22	25	19	19	14
COLUMBIA WARD 9	654	29	654	637	663	679	643	18	24	20	18	13
COLUMBIA WD 10	164	556	463	263	184	321	244	438	250	447	378	228
COLUMBIA WD 11	254	515	326	295	253	257	320	177	174	182	188	126
COLUMBIA WD 12	344	591	592	446	371	465	448	476	365	536	550	393
COLUMBIA WD 13	219	636	499	321	216	260	405	528	462	431	529	353
COLUMBIA WD 14	176	598	427	283	195	213	295	462	391	547	457	324
COLUMBIA WD 15	94	435	283	179	87	211	248	375	240	404	369	241
COLUMBIA WD 16	95	718	418	205	103	211	208	606	413	644	566	395
COLUMBIA WD 17	139	743	413	239	119	205	235	687	466	682	619	442
COLUMBIA WD 18	514	526	683	591	502	584	616	432	352	458	436	314
COLUMBIA WD 19	635	144	631	453	587	696	630	104	93	105	105	74
COLUMBIA WD 20	211	316	260	251	229	238	264	299	220	295	279	188
COLUMBIA WD 21	692	151	710	700	733	750	718	108	107	101	121	77
COLUMBIA WD 22	278	112	291	304	298	304	304	92	78	71	83	65
COLUMBIA WD 23	145	296	278	209	185	216	206	234	164	257	216	155
COLUMBIA WD 24	72	534	288	182	76	141	173	449	312	495	442	313
COLUMBIA WD 25	127	860	465	240	111	213	304	761	524	798	717	521
ARCADIA	245	893	465	404	190	252	390	795	556	875	773	552
BALLENTINE	141	596	260	311	154	143	329	512	445	460	453	352
BLYTHEWOOD	373	507	460	725	300	324	493	401	381	525	396	242
BRANDON	172	618	362	257	151	199	318	570	425	584	394	382
COLLEGE PLACE	575	162	604	607	599	603	609	119	123	116	133	81
COOPER	204	853	454	337	191	327	525	744	346	812	750	584
DENNYSIDE	434	381	472	531	442	465	517	341	333	319	334	267
DENTSVILLE	774	539	792	778	754	808	808	126	524	798	717	521
EASTOVER	499	182	529	493	517	531	537	150	150	156	154	119
EDGEWOOD	268	156	279	303	265	273	296	151	136	139	126	95
FAIRLAWN	152	626	316	283	156	209	267	956	427	585	558	435
N FOREST ACRES	123	828	380	306	217	233	292	680	482	755	692	459
S FOREST ACRES	573	52	551	579	591	575	577	37	37	31	36	23
GADSDEN	208	34	204	209	193	201	208	33	37	26	37	21
GARNERS	990	80	993	973	1,078	1,113	999	24	28	16	20	6
GREENVIEW	211	512	384	267	220	201	374	422	384	435	483	304
HAMPTON	528	130	853	327	565	583	581	98	98	78	92	61
HOPKINS	259	855	323	301	247	264	363	312	299	305	339	234
HORRELL HILL	363	287	417	404	385	384	452	233	222	238	236	162
KEENAN	523	967	699	454	537	594	694	856	691	901	852	650
KILLIAN	215	713	486	295	208	225	346	633	541	561	662	437
LYKESLAND	511	453	338	294	222	257	306	412	348	426	418	337
MIDWAY	403	560	333	298	143	247	297	501	360	542	503	367
OAKWOOD	418	119	448	411	426	410	472	105	142	84	118	64
OLYMPIA	526	1,067	591	610	315	379	623	1,010	895	1,065	1,145	838
PONTIAC	537	42	535	524	954	553	534	33	34	34	33	25
RIDGEWOOD	166	537	307	261	163	185	274	512	399	490	502	353
ST. ANDREWS	121	562	291	224	93	168	205	492	339	528	487	359
SATCHELFORD												

SPRINGVILLE	108	436	198	233	110	117	231	397	343	360	428	286
WHITEWELL	483	585	622	583	496	505	556	531	448	503	571	382
BLUFF	819	74	828	798	846	840	833	52	60	49	47	29
ARDINCAPLE	220	49	220	213	248	263	221	17	11	24	23	15
BRIARWOOD	156	503	200	201	139	151	202	428	345	443	455	368
FAIRMOLD	575	32	568	567	603	618	577	14	24	14	15	7
E FOREST ACRES	114	601	289	221	103	134	220	521	405	562	518	389
KEELS	338	364	330	344	305	324	402	338	274	329	323	246
KINGSWOOD	277	755	490	434	327	329	514	641	329	583	687	429
KNOLLWOOD	56	307	161	96	54	82	126	276	203	260	258	184
COLUMBIA WD 26	94	334	220	141	84	121	160	294	209	309	396	218
COLUMBIA WD 27	105	673	338	194	102	146	226	609	440	631	584	436
COLUMBIA WD 28	179	18	180	179	181	187	177	11	15	15	11	11
COLUMBIA WD 29	220	174	273	262	242	263	275	136	119	128	124	75
COLUMBIA WD 30	125	45	127	122	123	121	129	44	39	47	45	31
LINCOLNSHIRE	673	51	671	680	693	703	683	34	43	30	42	23
MEADOWLAKE	784	90	769	745	857	904	764	34	49	41	40	26
PENNINGTON	69	263	131	83	55	76	102	265	205	239	239	196
PINEWOOD	492	1,014	764	563	474	543	732	880	693	862	921	638
RIVERSIDE	147	623	306	250	148	177	316	578	432	525	567	376
WOODFIELD	327	716	473	417	315	340	444	615	537	642	673	512
WOODLANDS	68	198	141	98	69	84	88	186	131	185	158	130
FRIARSGATE	233	877	477	353	263	293	400	730	620	705	844	546
HARBISON	206	329	254	224	208	212	235	279	233	275	327	218
BARRIER FREE	0	0	0	0	0	0	0	0	0	0	0	0
ABSENTEE	146	451	271	206	171	203	206	406	310	393	361	322
COUNTY TOTALS	24,927	31,540	33,291	29,383	24,957	27,586	30,879	27,235	21,795	27,378	27,376	19,374

RICHLAND COUNTY
VOTES CAST IN GENERAL ELECTION
HELD IN SOUTH CAROLINA NOVEMBER 2, 1982

PRECINCTS	SCHOOL TRUSTEE DIST NO 001 (D) *WILLIAM BOWMAN SR	(D) *SAMUEL HEYWARD A	(D) *M HAYES MIMS	(R) ED BASS	(R) CRAWFORD CLARK E	(R) MARLENE SIPES	DIST NO 002 (D) JERRY BRANHAM	(D) NORWOOD KELLY R	(D) RONALD LEON S	(R) *DOTTIE BOATWRIGHT	(R) *FRANK ESTEP L	(R) *SUE THOMPSON
COLUMBIA WARD 1	224	225	249	307	281	336	0	0	0	0	0	0
COLUMBIA WARD 2	130	128	123	38	40	37	0	0	0	0	0	0
COLUMBIA WARD 3	257	264	268	206	200	210	0	0	0	0	0	0
COLUMBIA WARD 4	218	214	219	151	131	164	0	0	0	0	0	0
COLUMBIA WARD 5	55	60	60	77	58	78	0	0	0	0	0	0
COLUMBIA WARD 6	281	267	279	586	494	586	0	0	0	0	0	0
COLUMBIA WARD 7	786	763	735	19	23	21	0	0	0	0	0	0
COLUMBIA WARD 8	822	804	771	21	20	18	0	0	0	0	0	0
COLUMBIA WARD 9	673	668	658	17	13	13	0	0	0	0	0	0
COLUMBIA WD 10	266	268	341	328	271	405	0	0	0	0	0	0
COLUMBIA WD 11	293	289	289	168	145	190	0	0	0	0	0	0
COLUMBIA WD 12	436	418	486	432	385	503	0	0	0	0	0	0
COLUMBIA WD 13	289	305	344	431	389	552	0	0	0	0	0	0
COLUMBIA WD 14	253	276	306	434	355	465	0	0	0	0	0	0
COLUMBIA WD 15	154	140	158	312	294	326	0	0	0	0	0	0
COLUMBIA WD 16	214	185	189	532	469	589	0	0	0	0	0	0
COLUMBIA WD 17	230	193	243	569	497	617	0	0	0	0	0	0
COLUMBIA WD 18	401	379	394	341	413	413	0	0	0	0	0	0
COLUMBIA WD 19	100	682	653	101	90	101	0	0	0	0	0	0
COLUMBIA WD 20	249	244	237	244	231	262	0	0	0	0	0	0
COLUMBIA WD 21	762	745	710	104	92	101	0	0	0	0	0	0
COLUMBIA WD 22	310	298	287	79	64	79	0	0	0	0	0	0
COLUMBIA WD 23	333	209	219	194	167	211	0	0	0	0	0	0
COLUMBIA WD 24	154	136	130	434	375	419	0	0	0	0	0	0
COLUMBIA WD 25	210	210	189	658	592	715	0	0	0	765	842	775
ARCADIA	220	231	228	520	424	528	355	207	199	0	0	0
BALLENTINE	608	613	590	123	107	123	0	0	0	360	378	339
BLYTHEWOOD	496	471	462	514	278	336	657	348	321	0	0	0
BRANDON	784	768	770	115	104	122	0	0	0	0	0	0
COLLEGE PLACE	544	538	513	142	131	126	0	0	0	0	0	0
CROPPER	281	276	254	141	116	140	335	200	189	694	758	721
DENNYSIDE	229	212	214	493	457	498	0	0	0	0	0	0
DENTSVILLE	339	329	323	602	559	614	619	552	534	23	24	23
EASTOVER	598	580	546	34	28	34	0	0	0	0	0	0
EDGEWOOD	200	198	195	34	34	33	0	0	0	0	0	0
FAIRLAWN	1,006	1,044	1,054	15	9	13	0	0	0	0	0	0
N FOREST ACRES	255	250	247	445	350	478	0	0	0	0	0	0
S FOREST ACRES	600	570	538	85	72	84	0	0	0	0	0	0	0
GADSDEN	286	278	279	314	275	309	0	0	0	0	0	0
GARNERS	392	409	391	226	203	212	0	0	0	0	0	0
GREENVIEW	284	276	274	510	485	576	0	0	0	0	0	0
HAMPTON	246	275	254	449	377	462	0	0	0	0	0	0
HOPKINS	428	411	406	118	81	130	0	0	0	0	0	0
HORRELL HILL	573	561	541	30	21	29	0	0	0	0	0	0
KEENAN	226	221	216	436	391	461	0	0	0	0	0	0
KILLIAN	180	196	181	403	280	449	690	467	518	852	828	813
LYKESLAND	553	544	521	469	422	492	0	0	0	0	0	0
NINETY	865	834	810	41	41	34	326	223	224	403	403	401
OAKWOOD	244	265	237	17	15	23	0	0	0	0	0	0
OLYMPIA	413	404	387	9	4	9	0	0	0	0	0	0
PONTIAC	179	171	181	479	448	498	649	341	361	1,046	972	1,043
RIDGEWOOD	410	375	389	986	496	496	0	0	0	0	0	0
ST ANDREWS	42	46	49	225	196	242	0	0	0	0	0	0
SATCHELFORD	114	135	124	272	224	274	0	0	0	0	0	0

SPRINGVILLE	173	152	160	583	502	564	0	0	0	0	0	0
WHITEWELL	191	184	174	14	11	11	0	0	0	0	0	0
BLUFF	270	255	252	119	100	122	0	0	0	0	0	0
ARDINCAPLE	123	127	120	38	37	44	0	0	0	0	0	0
BRIARWOOD	709	708	668	30	21	32	258	114	106	457	437	484
FAIRWOLD	899	843	810	33	34	40	0	0	0	0	0	0
E FOREST ACRES	86	82	90	237	205	231	0	0	0	0	0	0
KEELS	582	574	523	866	683	876	387	270	274	378	392	333
KINGSWOOD	208	198	195	517	450	519	0	0	0	0	0	0
KNOLLWOOD	88	86	95	157	128	158	0	0	0	0	0	0
COLUMBIA WD 26	0	0	0	0	0	0	0	0	0	0	0	0
COLUMBIA WD 27	0	0	0	0	0	0	0	0	0	0	0	0
COLUMBIA WD 28	0	0	0	0	0	0	0	0	0	0	0	0
COLUMBIA WD 29	0	0	0	0	0	0	0	0	0	0	0	0
COLUMBIA WD 30	0	0	0	0	0	0	0	0	0	0	0	0
LINCOLNSHIRE	0	0	0	0	0	0	0	0	0	0	0	0
MEADOWLAKE	0	0	0	0	0	0	0	0	0	0	0	0
PENNINGTON	0	0	0	0	0	0	0	0	0	0	0	0
PINEWOOD	0	0	0	0	0	0	0	0	0	0	0	0
RIVERSIDE	0	0	0	0	0	0	0	0	0	0	0	0
WOODFIELD	0	0	0	0	0	0	432	296	299	627	678	648
WOODLANDS	0	0	0	0	0	0	0	0	0	0	0	0
FRIARSGATE	0	0	0	0	0	0	0	0	0	0	0	0
HARBISON	0	0	0	0	0	0	0	0	0	0	0	0
BARRIER FREE	0	0	0	0	0	0	0	0	0	0	0	0
ABSENTEE	147	140	164	277	241	263	43	33	26	96	92	84
COUNTY TOTALS	24,053	23,510	23,247	17,530	15,151	18,232	4,751	3,051	3,051	5,913	6,023	5,872

RICHLAND COUNTY
VOTES CAST IN GENERAL ELECTION
HELD IN SOUTH CAROLINA NOVEMBER 2, 1982

PRECINCTS	SCHOOL TRUSTEE DIST NO 006 (R) • KEN BAILEY	SCHOOL TRUSTEE DIST NO 006 (P) LAWRENCE BULLARD	SCHOOL TRUSTEE DIST NO 006 (P) LACY P GIBSON	CO. SOIL WATER CONN. (P) • BOB BAILEY	CO. SOIL WATER CONN. (P) • JOHN ROY HARPER II	CO. SOIL WATER CONN. (P) • TYRONE RICHARD	CO. SOIL WATER CONN. (P) JOHN H BROSNELL	CO. SOIL WATER CONN. (W) WRITE-INS
COLUMBIA WARD 1	0	0	0	340	196	327	199	0
COLUMBIA WARD 2	0	0	0	37	42	33	21	0
COLUMBIA WARD 3	0	0	0	239	167	186	121	0
COLUMBIA WARD 4	0	0	0	164	124	135	95	0
COLUMBIA WARD 5	0	0	0	68	53	60	38	0
COLUMBIA WARD 6	0	0	0	568	302	429	287	0
COLUMBIA WARD 7	0	0	0	65	104	67	22	0
COLUMBIA WARD 8	0	0	0	43	121	47	18	0
COLUMBIA WARD 9	0	0	0	36	93	30	8	0
COLUMBIA WD 10	0	0	0	386	190	364	212	0
COLUMBIA WD 11	0	0	0	163	112	134	77	0
COLUMBIA WD 12	0	0	0	486	278	445	265	0
COLUMBIA WD 13	0	0	0	557	315	458	309	0
COLUMBIA WD 14	0	0	0	455	248	396	240	0
COLUMBIA WD 15	0	0	0	315	234	286	185	0
COLUMBIA WD 16	0	0	0	515	220	499	309	0
COLUMBIA WD 17	0	0	0	582	249	506	345	3
COLUMBIA WD 18	0	0	0	513	341	416	231	2
COLUMBIA WD 19	0	0	0	224	302	171	96	0
COLUMBIA WD 20	0	0	0	233	172	193	109	0
COLUMBIA WD 21	0	0	0	356	499	285	130	0
COLUMBIA WD 22	0	0	0	106	79	77	57	0
COLUMBIA WD 23	0	0	0	198	143	177	107	0
COLUMBIA WD 24	0	0	0	382	160	342	229	0
COLUMBIA WD 25	0	0	0	597	257	557	357	0
ARCADIA	0	0	0	684	372	648	558	0
BALL ENTWINE	391	187	66	477	282	526	249	0
BLYTHEWOOD	0	0	0	455	225	396	197	0
BRANDON	0	0	0	493	248	380	278	0
COLLEGE PLACE	0	0	0	172	195	130	80	0
COOPER	0	0	0	464	344	476	310	0
DENNYSIDE	0	0	0	314	204	229	152	0
DENTSVILLE	0	0	0	276	262	198	110	0
EASTOVER	0	0	0	500	486	413	221	0
EDGEWOOD	0	0	0	171	180	142	73	0
FAIRLAWN	0	0	0	192	182	162	102	0
N FOREST ACRES	0	0	0	481	257	394	284	0
S FOREST ACRES	0	0	0	640	318	534	359	0
GADSDEN	0	0	0	61	69	38	42	0
GARNERS	0	0	0	49	32	29	27	0
GREENVIEW	0	0	0	90	153	71	27	0
HAMPTON	0	0	0	437	258	338	239	0
HOPKINS	0	0	0	152	110	69	53	0
HORRELL HILL	0	0	0	295	148	197	206	0
KEENAN	0	0	0	367	198	208	128	0
KILLIAN	0	0	0	708	358	649	421	0
LYKESLAND	0	0	0	560	314	404	334	0
RIDGWAY	0	0	0	504	336	380	355	0
OAKWOOD	0	0	0	495	273	390	241	0
OLYMPIA	0	0	0	157	134	116	63	0
PONTIAC	0	0	0	807	534	630	402	0
RIDGEWOOD	0	0	0	62	102	44	19	0
ST. ANDREWS	0	0	0	413	221	310	194	0
SATCHELFORD	0	0	0	153	198	335	245	0
SPRINGVILLE	324	57	90	358	182	257	192	0
WHITEWELL	0	0	0	457	374	386	253	0
BLUFF	0	0	0	63	100	59	28	0
ARDINCAPLE	0	0	0	109	182	95	40	0
BRIARWOOD	0	0	0	483	310	348	255	0
FAIRWOLD	0	0	0	110	217	104	32	0
E FOREST ACRES	0	0	0	469	246	408	278	0
KEELS	0	0	0	377	228	216	223	0
KINGSWOOD	0	0	0	278	396	469	284	0
KNOLLWOOD	0	0	0	235	129	177	120	0
COLUMBIA WD 26	0	0	0	274	128	223	173	0
COLUMBIA WD 27	0	0	0	489	249	382	293	0
COLUMBIA WD 28	0	0	0	34	72	35	8	0
COLUMBIA WD 29	0	0	0	143	121	126	87	0
COLUMBIA WD 30	0	0	0	36	33	31	22	0
LINCOLNSHIRE	0	0	0	62	95	47	25	0
MEADOWLAKE	0	0	0	326	277	100	41	0
PENNINGTON	0	0	0	300	128	166	107	0
PINEWOOD	0	0	0	765	494	577	432	0
RIVERSIDE	0	0	0	442	226	348	278	0
WOODFIELD	0	0	0	464	398	446	278	0
WOODLANDS	0	0	0	151	86	133	86	0
FRIARSGATE	515	446	38	677	431	538	388	0
HARBISON	202	150	23	230	164	170	133	0
BARRIER FREE	0	0	0	0	0	0	0	0
ABSENTEE	10	3	3	388	200	319	246	0
COUNTY TOTALS	1,442	843	220	26,367	17,582	21,197	14,332	10

SALUDA COUNTY
VOTES CAST IN GENERAL ELECTION
HELD IN SOUTH CAROLINA NOVEMBER 2, 1982

PRECINCTS	SCHOOL TRUSTEE					CO. SOIL WATER COMM.		
	DIST NO 001		DIST NO 002		DIST NO 004			
	(D) * DORA CROUCH COREY	(D) * TRILBY DAVIS HIGBEE	(D) * THAD COLEMAN	(D) * CHARLES L ARCHCLIS	(D) * JIMMY WATKINS	(P) * WILLIAM D BELL	(P) * JESSE M TOLBERT	(P) * CHALMERS L HANCOCK
CENTENNIAL	109	110	114	106	112	33	37	29
CLYDE	93	89	96	91	92	98	92	91
DELMAR	95	87	91	91	93	36	38	35
DENNY	72	67	83	66	76	37	37	40
FRUIT HILL	161	157	163	152	165	42	41	34
HIGGINS	68	64	66	69	69	43	42	40
HOLLY	115	110	117	117	117	40	40	42
HOLLYWOOD	186	185	195	199	194	158	161	170
HOLSTONS	0	0	0	0	0	62	56	51
MAYSON	103	93	103	98	107	30	34	24
MONETTA	0	0	0	0	0	18	17	16
MT. WILLING	54	53	55	56	56	53	58	51
PLEASANT CROSS	86	81	87	82	84	78	80	78
PLEASANT GROVE	123	149	159	158	148	88	83	89
RICHLAND	51	49	51	45	52	36	39	35
RIDGE SPRING	0	0	0	0	0	70	45	47
SALUDA NO. 1	407	392	407	377	292	165	153	139
SALUDA NO. 2	445	430	460	418	451	186	179	177
SARDIS	153	146	152	157	157	111	111	114
WARD	81	72	91	75	86	63	33	31
ZOAR	71	65	71	66	68	39	39	39
BARRIER FREE	0	0	0	0	0	0	0	0
ABSENTEE	50	52	52	51	51	36	33	38
COUNTY TOTALS	2,554	2,461	2,613	2,471	2,470	1,522	1,448	1,410

SALUDA COUNTY
VOTES CAST IN GENERAL ELECTION
HELD IN SOUTH CAROLINA NOVEMBER 2, 1982

PRECINCTS	GOVERNOR			LIEUTENANT GOVERNOR			SECRETARY OF STATE			STATE TREASURER		
	(D) * DICK RILEY	(R) WILLIAM D WORKMAN JR	(W) MISC WRITE INS	(D) * MIKE DANIEL	(R) NORMA C RUSSELL	(W) MISC WRITE INS	(D) * JOHN T CAMPBELL	(L) JAN L CHAPMAN	(W) MISC WRITE INS	(D) * GRADY L PATTERSON JR	(L) THOMAS P WALDEN FELS	(W) MISC WRITE INS
CENTENNIAL	80	48	0	91	36	0	100	5	0	105	33	0
CLYDE	61	48	0	67	42	0	77	6	0	76	7	0
DELMAR	78	44	0	83	36	0	98	9	0	99	5	0
DENNY	43	47	0	57	33	0	68	9	0	66	14	0
FRUIT HILL	150	38	0	147	38	0	161	5	0	160	4	0
HIGGINS	41	39	0	46	31	0	58	2	0	61	3	0
HOLLY	68	66	0	72	68	0	116	7	0	115	7	0
HOLLYWOOD	125	110	0	132	97	0	174	10	0	180	8	0
HOLSTONS	103	94	0	120	75	0	145	6	0	140	5	0
MAYSON	66	24	0	89	28	0	101	1	0	99	0	0
MONETTA	38	24	0	44	19	0	47	4	0	47	0	0
MT. WILLING	51	28	0	47	31	0	61	2	0	61	2	0
PLEASANT CROSS	56	31	0	53	33	0	66	3	0	64	6	0
PLEASANT GROVE	85	90	0	91	84	0	130	15	0	130	12	0
RICHLAND	67	45	0	86	24	0	92	1	0	93	2	0
RIDGE SPRING	205	71	0	217	55	0	239	3	0	242	2	0
SALUDA NO. 1	373	96	0	364	98	0	406	11	0	405	16	0
SALUDA NO. 2	299	205	0	323	168	0	399	29	0	402	23	0
SARDIS	97	78	0	87	87	0	132	13	0	140	5	0
WARD	68	54	0	84	35	0	96	4	0	93	5	0
ZOAR	53	29	0	47	34	0	66	7	0	66	6	0
BARRIER FREE	0	0	0	0	0	0	0	0	0	0	0	0
ABSENTEE	48	10	0	47	11	0	48	7	0	53	2	0
COUNTY TOTALS	2,285	1,319	0	2,394	1,163	0	2,880	198	0	2,897	167	0

SALUDA COUNTY
VOTES CAST IN GENERAL ELECTION
HELD IN SOUTH CAROLINA NOVEMBER 2, 1982

PRECINCTS	ATTORNEY GENERAL			COMPTROLLER GENERAL			STATE SUPT. OF EDUCATION			ADJUTANT GENERAL		
	(D) * TRAVIS MEDLOCK	(R) DONALD V MYERS	(W) MISC WRITE INS	(D) * EARLE E MORRIS JR	(L) RICHARD MINCHELL	(W) MISC WRITE INS	(D) * CHARLIE G WILLIAMS	(R) P T WILLIAMS	(W) MISC WRITE INS	(D) * ESTON MARCHANT	(R) JOSEPH E BROWN	(W) MISC WRITE INS
CENTENNIAL	64	58	0	100	3	0	106	18	0	94	28	0
CLYDE	40	69	0	73	7	0	68	36	0	66	43	0
DELMAR	51	67	0	95	6	0	95	25	0	86	31	0
DENNY	41	48	0	62	13	0	63	19	0	53	35	0
FRUIT HILL	127	58	0	158	2	0	160	25	0	151	30	0
HIGGINS	21	49	0	54	2	0	56	18	0	45	28	0
HOLLY	45	94	0	110	10	0	98	35	0	91	47	0
HOLLYWOOD	63	168	0	183	9	0	169	54	0	152	71	0
HOLSTONS	73	124	0	139	9	0	132	57	0	124	64	0
MAYSON	68	47	0	98	0	0	91	23	0	90	21	0
MONETTA	29	34	0	48	0	0	51	11	0	43	20	0
MT. WILLING	45	33	0	59	3	0	57	22	0	56	20	0
PLEASANT CROSS	49	38	0	63	6	0	62	25	0	50	16	0
PLEASANT GROVE	54	122	0	127	11	0	118	57	0	102	72	0
RICHLAND	53	59	0	86	1	0	89	19	0	70	38	0
RIDGE SPRING	187	86	0	230	5	0	227	43	0	225	45	0
SALUDA NO. 1	309	154	0	394	14	0	390	62	0	375	79	0
SALUDA NO. 2	402	229	0	382	23	0	389	90	0	349	302	0
SARDIS	57	117	0	128	12	0	122	47	0	102	69	0
WARD	57	65	0	91	4	0	86	27	0	75	39	0
ZOAR	46	34	0	68	6	0	69	11	0	53	24	0
BARRIER FREE	0	0	0	0	0	0	0	0	0	0	0	0
ABSENTEE	44	13	0	50	2	0	46	11	0	48	10	0
COUNTY TOTALS	1,927	1,765	0	2,798	148	0	2,744	735	0	2,500	1,150	0

SALUDA COUNTY
VOTES CAST IN GENERAL ELECTION
HELD IN SOUTH CAROLINA NOVEMBER 2, 1982

PRECINCTS	COMM. OF AGRICULTURE			REP. IN CONGRESS		HOUSE OF REP.	COUNTY AUDITOR	COUNTY TREAS.	COUNTY COUNCIL			
				DIST NO 003		DIST NO 039			DIST NO 001		DIST NO 002	DIST NO 100
	(D) * LES TINDAL	(R) GBRYAN PATRICK	(W) MISC WRITE INS	(D) * BUTLER CERRICK	(L) GORDON DAVIS T	(D) * LARRY GENTRY E	(D) * ROBERT ABLE RAY	(D) * GAYLE MERTS P	(D) * TED L COLEMAN	(D) * RANDY MITCHELL	(D) * E PHILLIPS BOATWRIGHT	(D) * HARRY MITCHELL
CENTENNIAL	50	74	0	105	3	114	113	114	119	108	110	114
CLYDE	39	69	0	71	9	98	98	99	91	95	94	96
DELMAR	45	76	0	100	8	108	109	112	102	96	102	100
DENNY	34	53	0	64	17	76	77	80	79	70	75	77
FRUIT HILL	125	58	0	160	4	178	163	166	170	159	164	157
HIGGINS	30	45	0	58	7	73	75	73	66	73	71	69
HOLLY	41	98	0	117	10	126	186	133	116	116	120	120
HOLLYWOOD	53	180	0	184	16	210	208	201	200	193	187	196
HOLSTONS	59	137	0	144	10	169	165	164	153	134	159	132
MAYSON	68	48	0	104	0	115	110	110	99	104	98	105
MONETTA	30	33	0	46	2	62	61	58	56	53	62	52
MT. WILLING	13	35	0	61	5	57	55	53	57	55	54	52
PLEASANT CROSS	46	40	0	59	11	83	85	84	86	82	83	84
PLEASANT GROVE	47	129	0	131	19	162	166	170	159	154	158	159
RICHLAND	46	63	0	91	7	97	96	96	90	88	93	91
RIDGE SPRING	175	102	0	240	8	252	285	237	240	225	250	228
SALUDA NO. 1	292	162	0	402	24	442	423	432	418	386	411	418
SALUDA NO. 2	189	305	0	396	43	456	460	460	455	440	451	455
SARDIS	48	127	0	134	14	161	161	161	158	152	155	157
WARD	49	69	0	97	6	114	107	110	98	93	107	94
ZOAR	42	39	0	60	11	67	69	70	71	70	65	68
BARRIER FREE	0	0	0	0	0	0	0	0	0	0	0	0
ABSENTEE	39	19	0	54	1	52	52	52	50	50	52	52
COUNTY TOTALS	1,560	1,958	0	2,878	235	3,272	3,324	3,235	3,133	2,986	3,021	3,106

SALUDA COUNTY
VOTES CAST IN GENERAL ELECTION
HELD IN SOUTH CAROLINA NOVEMBER 2, 1982

	COUNTY BOARD OF EDUCATION										
	DIST NO 002	DIST NO 003		DIST NO 005	DIST NO 006	DIST NO 008		DIST NO 009			
PRECINCTS	(N) • SALLY S BIGGER	(N) • DENTON T JOHNSON	(N) • JAMES ROLAND SMITH	(N) • ROBERT H SLAY	(N) • J P KNEECE JR	(N) • HENRY P MOSELEY JR	(N) HALAN SMITH	(N) CELESTINE P BLASSENGALE	(N) LINDA R CLARY	(N) CHALMA R LINDER	(N) • WALTER MOORE
CENTENNIAL	0	0	0	0	0	0	0	0	0	0	0
CLYDE	6	5	1	7	6	6	0	0	3	1	2
DELMAR	0	0	0	0	0	0	0	0	0	0	0
DENNY	0	0	0	0	0	0	0	0	0	0	0
FRUIT HILL	0	0	0	0	0	0	0	0	0	0	0
HIGGINS	0	0	0	0	0	0	0	0	0	0	0
HOLLY	0	0	0	0	0	0	0	0	0	0	0
HOLLYWOOD	0	0	0	0	0	0	0	0	0	0	0
HOLSTONS	0	0	0	0	0	0	0	0	0	0	0
MAYSON	36	23	17	31	50	29	13	4	14	4	22
MONETTA	0	0	0	0	0	0	0	0	0	0	0
MT. WILLING	0	0	0	0	0	0	0	0	0	0	0
PLEASANT CROSS	0	0	0	0	0	0	0	0	0	0	0
PLEASANT GROVE	0	0	0	0	0	0	0	0	0	0	0
RICHLAND	31	24	24	24	42	14	22	7	14	6	14
RIDGE SPRING	157	86	83	127	214	126	54	57	52	13	61
SALUDA NO. 1	0	0	0	0	0	0	0	0	0	0	0
SALUDA NO. 2	0	0	0	0	0	0	0	0	0	0	0
SARDIS	0	0	0	0	0	0	0	0	0	0	0
WARD	43	20	33	35	85	24	24	8	18	10	17
ZOAR	0	0	0	0	0	0	0	0	0	0	0
BARRIER FREE	0	0	0	0	0	0	0	0	0	0	0
ABSENTEE	0	0	0	0	0	0	0	0	0	0	0
COUNTY TOTALS	273	158	158	224	397	199	115	71	103	34	118

SPARTANBURG COUNTY
VOTES CAST IN GENERAL ELECTION
HELD IN SOUTH CAROLINA NOVEMBER 2, 1982

PRECINCTS	GOVERNOR			LIEUTENANT GOVERNOR			SECRETARY OF STATE			STATE TREASURER		
	(D) *DICK RILEY	(R) WILLIAM D WORKMAN JR	(W) MISC WRITE INS	(D) *MIKE DANIEL	(R) NORMA C RUSSELL	(W) MISC WRITE INS	(D) *JOHN T CAMPBELL	(L) JAN L CHAPMAN	(W) MISC WRITE INS	(D) *GRADY L PATTERSON JR	(L) THOMAS P WALDENFELS	(W) MISC WRITE INS
WOODRUFF NO. 2	277	131	0	271	120	0	301	24	0	302	17	0
ARCADIA	225	144	0	198	172	0	246	20	0	258	18	0
ARLINGTON	260	144	0	222	172	0	252	19	0	259	13	0
ARROWOOD	85	55	0	95	42	0	90	5	0	90	7	0
BALLENGER	144	117	0	134	118	0	168	8	0	175	5	0
BEN AVON	454	441	1	461	403	2	540	53	0	548	50	0
BOILING SPRGS A	306	194	0	325	173	0	359	26	0	362	25	0
BOILING SPRGS B	348	256	0	344	258	0	389	43	0	395	38	0
BISHOP	327	122	0	316	146	0	328	11	0	337	5	0
BOILING SPRGS C	169	140	0	143	147	0	169	27	0	177	20	0
BRKLYN CS FINGV	276	88	0	268	93	0	290	18	0	285	11	0
CAMPOBELLO	230	113	0	221	122	0	234	16	0	244	10	0
CAMPTON	674	401	0	432	504	0	754	75	0	768	74	0
CANAAN	434	95	0	123	102	0	153	13	0	152	15	0
CANNONS CAMPGRD	98	56	0	97	61	0	111	10	0	111	9	0
CAVINS-HOBBYSV	102	54	0	104	46	0	104	8	0	107	3	0
CEDAR SPRINGS	272	169	0	274	164	0	292	23	0	296	26	0
CHEROKEE SPRGS	231	137	0	230	137	0	255	19	0	258	21	0
CHESNEE	329	129	0	314	105	0	362	14	0	360	10	0
CLIFTON	152	34	0	143	38	0	154	5	0	145	1	0
CONVERSE	213	77	0	206	78	0	220	12	0	227	8	0
COMPERS	497	190	0	497	192	0	505	28	0	512	24	0
CRESCENT	152	89	0	150	78	0	165	13	0	170	9	0
CROSS ANCHOR	116	56	0	106	52	0	119	5	0	113	4	0
CUNNINGHAM	160	91	0	160	92	0	185	13	0	184	13	0
DEYOUNG	94	40	0	93	40	0	101	3	0	100	5	0
DRAYTON	100	40	0	153	67	0	171	9	0	170	12	0
DUNCAN	169	57	0	494	221	0	546	28	0	547	20	0
EAST GREER	252	192	0	263	99	0	275	7	0	272	9	0
ENOREE	238	96	0	229	92	0	248	13	0	249	7	0
FAIRFOREST	234	86	0	458	228	0	510	31	0	525	27	0
FAIRMONT	480	219	0	233	118	0	256	19	0	261	16	0
GLENDALE	243	119	0	147	87	0	162	12	0	165	12	0
GRANLING	148	52	0	111	80	0	129	10	0	131	8	0
HAYNE SHOP	120	73	0	162	87	0	187	11	0	180	10	0
HILL TOP	270	84	0	135	85	0	174	11	0	178	7	0
HOLLY SPRINGS	196	76	0	154	115	0	179	11	0	182	11	0
INMAN	175	97	0	627	245	0	672	32	0	693	18	0
JACKSON MILL	660	241	0	105	56	0	126	12	0	127	12	0
JOHNSON CITY	116	49	0	494	209	1	554	50	0	558	36	0
LANDRUM	137	49	0	674	224	0	498	29	0	492	36	0
LYMAN	518	283	0	408	224	0	474	24	0	474	11	0
MAYO	442	215	0	198	106	0	217	12	0	217	7	0
MOTLOW	198	111	0	77	71	0	84	5	0	88	5	0
MOORE-SWITZER	80	72	0	150	108	0	174	19	0	176	14	0
NEW PROSPECT	151	110	0	194	131	0	206	17	0	210	14	0
PACOLET	193	139	0	373	221	0	402	12	0	392	16	0
PACOLET MILLS	385	119	0	249	93	0	264	6	0	257	9	0
PAULINE-GLENN S	257	95	0	165	83	0	169	13	0	182	19	0
PELHAM	164	92	0	40	44	0	60	8	0	58	2	0
POPLAR SPRINGS	54	32	0	109	109	0	122	18	0	121	18	0
POWELL-SAXON	112	110	0	293	70	0	308	13	0	304	15	0
REIDVILLE	309	70	0	277	177	0	322	16	0	319	13	0
ROEBUCK	228	208	0	682	313	0	750	47	0	763	43	0
	108	306										

SPTB W1 B1	297	9	0	275	10	0	278	1	0	274	0	0				
SPTB W1 B2	152	15	0	135	22	0	135	8	0	141	7	0				
SPTB W1 B3 ST A	514	10	0	474	13	0	464	3	0	469	3	0				
SPTB W1 B3 ST B	256	18	0	246	16	0	241	3	0	237	5	0				
SPTB W1 B4	264	300	0	318	228	1	330	27	0	334	33	0				
SPTB W1 B5	414	404	1	459	333	0	498	55	0	499	55	0				
SPTB W2	377	58	0	348	64	0	356	12	0	368	9	0				
SPTB W3 B1	1,062	865	0	1,157	751	0	1,217	106	0	1,223	101	0				
SPTB W3 B2 ST A	552	225	1	552	216	0	581	21	0	580	21	0				
SPTB W3 B2 ST B	127	95	0	133	85	0	148	12	0	154	13	0				
SPTB W3 B3 ST A	464	91	0	424	103	0	436	6	0	443	7	0				
SPTB W3 B3 ST B	244	164	0	248	153	0	267	27	0	269	21	0				
SPTB W3 B4 ST A	484	304	0	456	318	0	508	51	0	517	49	0				
SPTB W3 B4 ST B	416	306	1	368	340	1	441	55	0	434	59	0				
SPTB W4 B2	155	32	0	129	30	0	128	8	0	128	8	0				
SPTB W4 B3	274	30	0	255	27	0	260	4	0	256	5	0				
SPTB W5	510	91	0	475	83	0	494	15	0	490	14	0				
SPTB W6	308	13	0	283	16	0	292	4	0	284	2	0				
STARTEX	184	39	0	170	47	0	186	5	0	189	3	0				
UNA	222	14	0	207	20	0	209	6	0	213	4	0				
VICTOR MILL	226	58	0	198	77	0	217	15	0	225	11	0				
WALNUT GROVE	204	149	0	194	152	0	212	17	0	223	14	0				
WELLFORD	409	94	0	389	95	0	401	19	0	408	17	0				
WEST VIEW	484	323	0	462	326	0	553	51	0	553	48	0				
WHITESTONE-CROFF	329	176	0	334	164	0	368	14	0	371	16	0				
WHITNEY STA. A	638	380	1	630	369	0	700	50	0	696	48	0				
WHITNEY STA. B	202	59	0	192	60	0	215	14	0	214	10	0				
WOODRUFF NO. 1	477	182	0	441	179	0	502	24	0	500	22	0				
WOODRUFF NO. 3	185	62	0	185	52	0	202	8	0	200	8	0				
WOODS CHAPEL	116	58	0	106	62	0	133	11	0	132	8	0				
ZION HILL	563	497	0	556	480	0	622	58	0	634	51	0				
BARRIER FREE	0	0	0	0	0	0	0	0	0	0	0	0				
ABSENTEE	302	234	0	325	204	0	363	44	0	366	41	0				
COUNTY TOTALS	25,270	12,378	8	24,487	12,294	6	26,727	1,725	1	26,917	1,575	1				

SPARTANBURG COUNTY
VOTES CAST IN GENERAL ELECTION
HELD IN SOUTH CAROLINA NOVEMBER 2, 1982

PRECINCTS	ATTORNEY GENERAL			COMPTROLLER GENERAL			STATE SUPT. OF EDUCATION			ADJUTANT GENERAL		
	(D) *TRAVIS MEDLOCK	(R) DONALD V MYERS	(W) MISC WRITE INS	(D) *EARLE E PORRIS JR	(L) RICHARD WINCHELL	(W) MISC WRITE INS	(D) *CHARLIE G WILLIAMS	(R) P T WILLIAMS	(W) MISC WRITE INS	(D) *ESTON MARCHANT	(R) JOSEPH E BROWN	(W) MISC WRITE INS
WOODRUFF NO. 2	257	137	0	292	19	0	298	77	0	274	97	0
ARCADIA	193	168	0	242	21	0	221	131	0	217	130	0
ARLINGTON	208	185	0	242	20	0	213	157	0	202	171	0
ARROWOOD	69	61	0	91	6	0	84	42	0	76	62	0
BALLENGER	111	131	0	160	10	0	143	103	0	132	112	0
BEN AVON	419	469	0	520	52	0	445	407	0	448	405	0
BOILING SPRGS A	280	217	0	349	30	0	323	167	0	309	179	0
BOILING SPRGS B	308	288	0	380	35	0	396	230	0	339	239	0
BISHOP	286	153	0	321	7	0	313	112	0	307	115	0
BOILING SPRGS C	134	166	0	166	26	0	166	127	0	159	137	0
BRKLYN CS FINGV	248	111	0	279	18	0	274	80	0	264	85	0
CAMPOBELLO	196	143	0	234	11	0	225	100	0	205	117	0
CAMPTON	376	552	0	516	16	0	656	449	0	446	470	0
CANAAN	106	113	0	139	14	0	126	83	0	120	89	0
CANNONS CAMPGRD	87	87	0	109	12	0	98	52	0	97	53	0
CAVINS-HOBBYSV	91	60	0	103	5	0	100	43	0	95	46	0
CEDAR SPRINGS	245	187	0	285	23	0	258	167	0	250	167	0
CHEROKEE SPRGS	213	152	0	245	20	0	239	119	0	229	121	0
CHESNEE	311	137	0	354	11	0	346	95	0	334	99	0
CLIFTON	136	42	0	149	7	0	143	29	0	136	31	0
CONVERSE	196	88	0	216	13	0	208	68	0	192	83	0
COWPENS	432	221	0	513	22	0	498	157	0	468	192	0
CRESCENT	139	94	0	167	10	0	162	65	0	150	73	0
CROSS ANCHOR	103	58	0	113	4	0	111	41	0	113	41	0
CUNNINGHAM	125	128	0	171	17	0	156	86	0	142	100	0
DEYOUNG	89	51	0	100	3	0	97	40	0	89	43	0
DRAYTON	150	65	0	160	11	0	166	42	0	156	51	0
DUNCAN	458	257	0	531	24	0	529	166	0	510	184	0
EAST GREER	267	40	0	268	6	0	267	37	0	270	34	0
ENOREE	231	86	0	248	10	0	250	62	0	233	76	0
FAIRFOREST	407	276	0	517	25	0	485	173	0	463	203	0
FAIRMONT	204	146	0	244	18	0	226	118	0	232	209	0
GLENDALE	136	97	0	155	9	0	153	73	0	150	77	0
GRAMLING	107	85	0	132	10	0	126	59	0	128	74	0
HAYNE SHOP	259	90	0	274	10	0	267	65	0	248	66	0
HILL TOP	150	92	0	168	9	0	170	61	0	154	88	0
HOLLY SPRINGS	144	124	0	178	11	0	178	87	0	162	116	0
INMAN	379	293	0	463	24	0	434	202	0	414	253	0
JACKSON MILL	93	70	0	127	14	0	125	46	0	128	291	0
JOHNSON CITY	107	70	0	133	7	0	128	275	0	124	99	0
LANDRUM	418	350	0	483	31	0	444	179	0	464	94	0
LYMAN	365	279	0	447	25	0	444	91	0	401	62	0
MAYO	175	124	0	211	13	0	203	69	0	194	101	0
MOTLOW	74	72	0	81	7	0	77	87	0	147	101	0
MOORE-SWITZER	120	136	0	160	16	0	135	128	0	181	131	0
NEW PROSPECT	174	152	0	205	13	0	190	89	0	171	102	0
PACOLET	358	138	0	386	13	0	376	42	0	253	139	0
PACOLET MILLS	239	44	0	276	6	0	255	66	0	170	70	0
PAULINE-GLENN S	141	99	0	176	9	0	166	28	0	58	26	0
PELHAM	36	47	0	54	7	0	38	25	0	102	108	0
POPLAR SPRINGS	86	129	0	110	24	0	106	104	0	89	60	0
POWELL-SAXON	283	79	0	295	11	0	300	55	0	272	171	0
REIDVILLE	246	216	0	310	19	0	299	142	0	687	208	0
ROEBUCK	622	374	0	738	46	0	700	257	0			

SPTB W1 B1	274	10	0	269	0	0	273	10	0	268	8	0
SPTB W1 B2	135	20	0	135	10	0	140	13	0	131	17	0
SPTB W1 B3 ST A	470	8	0	466	4	0	461	12	0	467	8	0
SPTB W1 B3 ST B	242	11	0	241	3	0	234	14	0	235	16	0
SPTB W1 B4	267	279	0	312	34	0	265	245	0	296	232	0
SPTB W1 B5	426	377	0	484	52	0	453	304	0	438	324	0
SPTB W2	344	74	0	358	7	0	354	54	0	347	58	0
SPTB W3 B1	995	872	0	1,175	97	0	1,041	738	0	1,035	757	1
SPTB W3 B2 ST A	521	235	0	551	24	0	527	182	1	539	188	0
SPTB W3 B2 ST B	119	99	0	140	13	0	128	77	0	128	82	0
SPTB W3 B3 ST A	433	108	0	440	8	0	429	84	0	435	82	0
SPTB W3 B3 ST B	229	172	0	249	24	0	249	234	0	235	147	0
SPTB W3 B4 ST A	401	369	0	309	52	0	476	257	0	452	205	0
SPTB W3 B4 ST B	331	367	0	425	56	0	392	286	0	387	295	0
SPTB W4 B2	115	39	0	130	5	0	126	24	0	124	29	0
SPTB W4 B3	241	29	0	249	5	0	251	21	0	243	21	0
SPTB W5	467	97	0	485	13	0	493	63	0	485	69	0
SPTB W6	285	16	0	279	6	0	280	15	0	288	11	0
STARTEX	159	58	0	184	5	0	179	30	0	181	33	0
UNA	214	16	0	208	6	0	208	15	0	204	16	0
VICTOR MILL	217	57	0	223	11	0	214	20	0	209	61	0
WALNUT GROVE	165	180	0	213	17	0	192	145	0	200	133	0
WELLFORD	361	117	0	394	20	0	393	81	0	379	84	0
WEST VIEW	391	400	0	527	48	0	481	287	0	468	309	0
WHITESTONE-CROF	310	186	0	353	15	0	337	141	0	342	142	0
WHITNEY STA. A	564	426	0	684	50	0	641	331	0	625	352	0
WHITNEY STA. B	187	69	0	202	18	0	197	51	0	191	55	0
WOODRUFF NO. 1	415	213	0	482	21	0	478	131	0	439	154	0
WOODRUFF NO. 3	173	67	0	200	8	0	191	41	0	185	51	0
WOODS CHAPEL	108	63	0	129	8	0	120	48	0	121	48	0
ZION HILL	477	562	0	381	53	0	519	481	0	494	507	0
BARRIER FREE	0	0	0	0	0	0	0	0	0	0	0	0
ABSENTEE	284	231	0	354	38	0	288	220	0	292	213	0
COUNTY TOTALS	22,527	14,061	1	25,998	1,651	1	24,758	10,748	1	24,162	11,161	1

SPARTANBURG COUNTY
VOTES CAST IN GENERAL ELECTION
HELD IN SOUTH CAROLINA NOVEMBER 2, 1982

PRECINCTS	COMM. OF AGRICULTURE			REPRESENTATIVE IN CONGRESS		
				DIST NO 004		
	(D) * LES TINDAL	(R) G BRYAN PATRICK	(W) MISC WRITE INS	(D) MARION E TYUS	(R) * CARROLL CAMPBELL	(W) MISC WRITE-INS
WOODRUFF NO. 2	234	146	0	208	179	0
ARCADIA	145	206	0	123	229	0
ARLINGTON	140	246	0	153	241	0
ARROWOOD	67	62	0	57	74	0
BALLENGER	83	164	0	64	179	0
BEN AVON	214	645	0	151	739	0
BOILING SPRGS A	237	261	0	180	312	0
BOILING SPRGS B	215	370	0	192	400	0
BISHOP	238	195	0	205	212	2
BOILING SPRGS C	105	190	0	95	200	0
BRKLYN CS FINGV	229	124	0	199	151	0
CAMPOBELLO	157	178	0	118	211	1
CAMPTON	536	614	0	389	738	0
CANAAN	89	133	0	77	142	0
CANNONS CAMPGRD	65	84	0	57	90	1
CAVINS-HOBBYSV	79	72	0	70	70	0
CEDAR SPRINGS	174	255	0	142	273	0
CHEROKEE SPRGS	168	158	0	150	200	0
CHESNEE	287	158	0	248	181	0
CLIFTON	117	58	0	107	69	0
CONVERSE	164	117	0	139	136	0
COWPENS	387	277	0	344	317	0
CRESCENT	102	134	0	101	135	0
CROSS ANCHOR	91	89	0	80	73	0
CUNNINGHAM	93	152	0	90	180	0
DEYOUNG	60	80	0	65	70	0
DRAYTON	140	68	0	121	92	0
DUNCAN	361	347	0	337	384	0
EAST GREER	250	53	0	220	69	0
ENOREE	201	107	0	198	122	0
FAIRFOREST	338	345	0	286	376	0
FAIRMONT	191	152	0	177	163	0
GLENDALE	108	118	0	97	131	0
GRAMLING	69	122	0	58	135	0
HAYNE SHOP	239	100	0	220	123	0
HILL TOP	132	105	0	115	118	0
HOLLY SPRINGS	110	160	0	86	151	0
INMAN	471	384	0	395	451	0
JACKSON MILL	87	76	0	66	91	0
JOHNSON CITY	97	78	0	84	89	0
LANDRUM	360	403	0	292	474	0
LYMAN	386	347	0	235	400	0
MAYO	166	132	0	130	165	0
MOTLOW	67	79	0	58	83	0
MOORE-SUITZER	93	165	0	83	169	0
NEW PROSPECT	127	190	0	120	205	0
PACOLET	395	189	0	347	188	0
PACOLET MILLS	224	69	0	205	88	0
PAULINE-GLENN S	104	143	0	80	155	0
PELHAM	29	55	0	24	60	1
POPLAR SPRINGS	63	155	0	52	164	0
POWELL-SAXON	269	84	0	249	145	0
REIDVILLE	187	269	0	176	273	0
ROEBUCK	523	449	0	437	532	0

SPTB W1 B1	264	16	0	249	27	0
SPTB W1 B2	127	25	0	118	30	0
SPTB W1 B3 ST A	463	11	0	444	18	0
SPTB W1 B3 ST B	231	19	0	225	24	0
SPTB W1 B4	124	404	0	70	482	2
SPTB W1 B5	202	555	0	119	677	3
SPTB W2	119	94	0	294	110	2
SPTB W3 B1	554	1,268	0	368	1,484	2
SPTB W3 B2 ST A	377	338	0	329	392	1
SPTB W3 B2 ST B	68	146	0	49	165	0
SPTB W3 B3 ST A	381	145	0	348	188	3
SPTB W3 B3 ST B	159	226	0	136	251	0
SPTB W3 B4 ST A	289	460	0	204	544	6
SPTB W3 B4 ST B	254	429	0	216	482	0
SPTB W4 B2	108	46	0	98	54	0
SPTB W4 B3	234	33	0	224	38	0
SPTB W5	443	111	0	402	140	0
SPTB W6	281	17	0	270	2	0
STARTEX	149	65	0	130	82	0
UNA	200	21	0	189	30	0
VICTOR MILL	176	97	0	169	107	0
WALNUT GROVE	104	242	0	106	237	0
WELLFORD	339	124	0	313	152	2
WEST VIEW	296	479	0	220	580	2
WHITESTONE-CROF	217	262	0	184	299	2
WHITNEY STA. A	479	505	0	422	568	2
WHITNEY STA. B	160	84	0	142	104	0
WOODRUFF NO. 1	365	247	0	298	306	0
WOODRUFF NO. 3	163	70	0	136	98	0
WOODS CHAPEL	85	84	0	82	86	0
ZION HILL	293	728	0	216	821	2
BARRIER FREE	0	0	0	0	0	0
ABSENTEE	179	341	0	162	365	0
COUNTY TOTALS	18,148	17,793	0	15,586	20,394	32

SPARTANBURG COUNTY
VOTES CAST IN GENERAL ELECTION
HELD IN SOUTH CAROLINA NOVEMBER 2, 1982

PRECINCTS	HOUSE OF REPRESENTATIVES															
	DIST NO 031		DIST NO 032			DIST NO 033	DIST NO 034				DIST NO 035					
	(D) *TEE FERGUSON	(W) MISC WRITE-INS	(D) JACK M LAWRENCE	(R) *JOHN BUSSELL	(W) MISC WRITE-INS	(D) *T M EDWARDS JR	(D) *M STERLING ANDERSON	(R) JAMES C BROWN	(L) STEVE KREISMAN	(W) MISC WRITE-INS	(D) *DAVID O HAWKINS	(W) MISC WRITE-INS				
WOODRUFF NO. 2	0	0	0	0	0	0	0	0	0	0	322	0				
ARCADIA	0	0	0	0	0	204	204	142	19	0	0	0				
ARLINGTON	0	0	0	0	0	0	0	0	0	0	0	0				
ARROWOOD	0	0	0	0	0	0	0	0	0	0	0	0				
BALLENGER	0	0	0	0	0	187	0	0	0	0	0	0				
BEN AVON	0	0	0	0	0	0	0	0	0	0	0	0				
BOILING SPRGS A	0	0	0	0	0	0	0	0	0	0	319	0				
BOILING SPRGS B	0	0	0	0	0	0	0	0	0	0	0	1				
BISHOP	0	0	0	0	0	0	0	0	0	0	0	0				
BOILING SPRGS C	0	0	0	0	0	0	0	0	0	0	0	0				
BRKLYN CS FINGV	0	0	0	0	0	0	0	0	0	0	0	0				
CAMPOBELLO	0	0	0	0	0	0	0	0	0	0	152	0				
CAMPTON	0	0	0	0	0	0	0	0	0	0	0	0				
CANAAN	0	0	0	0	0	121	0	0	0	0	115	0				
CANNONS CAMPGRD	0	0	0	0	0	0	0	0	0	0	0	0				
CAVINS-HOBBYSV	0	0	0	0	0	0	259	143	35	1	0	0				
CEDAR SPRINGS	0	0	193	162	0	0	0	0	0	0	0	0				
CHEROKEE SPRGS	0	0	0	0	0	0	0	0	0	0	0	0				
CHESNEE	0	0	0	0	0	162	0	0	0	0	0	0				
CLIFTON	0	0	0	0	0	228	0	0	0	0	0	0				
CONVERSE	0	0	0	0	0	328	0	0	0	0	191	0				
COMPENS	0	0	0	0	0	0	0	0	0	0	132	0				
CRESCENT	0	0	0	0	0	0	0	0	0	0	0	0				
CROSS ANCHOR	0	0	0	0	0	0	0	0	0	0	105	0				
CUNNINGHAM	0	0	0	0	0	0	0	0	0	0	0	0				
DEYOUNG	0	0	15	69	0	0	0	0	0	0	0	0				
DRAYTON	0	0	0	0	0	0	0	0	0	0	241	0				
DUNCAN	0	0	0	0	0	0	0	0	0	0	0	0				
EAST GREER	0	0	0	0	0	0	472	172	43	0	262	0				
ENGREE	0	0	0	0	0	0	0	0	0	0	0	0				
FAIRFOREST	0	0	0	0	0	0	0	0	0	0	0	0				
FAIRMONT	0	0	0	0	0	166	0	0	0	0	0	0				
GLENDALE	0	0	0	0	0	0	0	0	0	0	0	0				
GRAMLING	0	0	0	0	0	0	0	0	0	0	0	0				
HAYNE SHOP	0	0	0	0	0	0	0	0	0	0	0	0				
HILL TOP	0	0	0	0	0	0	0	0	0	0	0	0				
HOLLY SPRINGS	0	0	0	0	0	0	0	0	0	0	0	0				
INMAN	0	0	0	0	0	0	0	0	0	0	0	0				
JACKSON MILL	0	0	0	0	0	0	0	0	0	0	0	0				
JOHNSON CITY	0	0	0	0	0	0	0	0	0	0	0	0				
LANDRUM	0	0	0	0	0	0	0	0	0	0	0	0				
LYMAN	0	0	0	0	0	0	0	0	0	0	0	0				
MAYO	0	0	0	0	0	0	0	0	0	0	0	0				
MOTLOW	0	0	0	0	0	0	0	0	0	0	183	0				
MOORE-SWITZER	0	0	0	0	0	0	0	0	0	0	0	0				
NEW PROSPECT	0	0	0	0	0	404	0	0	0	0	0	0				
PACOLET	0	0	0	0	0	264	0	0	0	0	0	0				
PACOLET MILLS	0	0	0	0	0	181	0	0	0	0	0	0				
PAULINE-GLENN S	0	0	0	0	0	0	0	0	0	0	69	0				
PELHAM	0	0	0	0	0	0	0	0	0	0	139	0				
POPLAR SPRINGS	0	0	0	0	0	0	0	0	0	0	305	0				
POWELL-SAXON	0	0	0	0	0	0	0	0	0	0	0	0				
REIDVILLE	0	0	0	0	0	0	685	245	102	0	0	0				
ROEBUCK																

SPTB W1 81	294	0	0	0	0	0	0	0	0	0	0	0	0
SPTB W1 82	148	0	0	0	0	0	0	0	0	0	0	0	0
SPTB W1 83 ST A	515	0	0	0	0	0	0	0	0	0	0	0	0
SPTB W1 83 ST B	261	0	0	0	0	0	0	0	0	0	0	0	0
SPTB W1 84	0	0	196	372	0	0	0	0	0	0	0	0	0
SPTB W1 85	0	0	307	519	1	0	0	0	0	0	0	0	0
SPTB W2	368	0	0	0	0	0	0	0	0	0	0	0	0
SPTB W3 81	0	0	859	1,050	0	0	0	0	0	0	0	0	0
SPTB W3 82 ST A	0	0	490	283	0	0	0	0	0	0	0	0	0
SPTB W3 82 ST B	0	0	0	0	0	0	0	128	70	19	0	0	0
SPTB W3 83 ST A	450	2	0	0	0	0	0	0	0	0	0	0	0
SPTB W3 83 ST B	0	0	0	0	0	0	0	238	135	35	0	0	0
SPTB W3 84 ST A	0	0	0	0	0	0	0	464	448	77	0	0	0
SPTB W3 84 ST B	0	0	0	0	0	0	0	391	265	63	0	0	0
SPTB W4 82	0	0	113	42	0	0	0	0	0	0	0	0	0
SPTB W4 83	264	0	0	0	0	0	0	0	0	0	0	0	0
SPTB W5	305	0	0	0	0	0	0	0	0	0	0	0	0
SPTB W6	302	0	0	0	0	0	0	0	0	0	0	0	0
STARTEX	0	0	0	0	0	0	0	0	0	0	0	0	0
UNA	0	0	0	0	0	0	0	0	0	0	0	0	0
VICTOR MILL	0	0	0	0	0	0	0	0	0	0	0	0	0
WALNUT GROVE	0	0	0	0	0	0	0	0	0	0	234	0	0
WELLFORD	0	0	0	0	0	0	0	0	0	0	0	0	0
WEST VIEW	0	0	0	0	0	0	0	467	274	63	0	0	0
WHITESTONE-CROF	0	0	0	0	0	380	0	0	0	0	0	0	0
WHITNEY STA. A	0	0	603	390	1	0	0	0	0	0	0	0	0
WHITNEY STA. B	197	0	0	0	0	0	0	0	0	0	53	0	0
WOODRUFF NO. 1	0	0	0	0	0	0	0	0	0	0	203	0	0
WOODRUFF NO. 3	0	0	0	0	0	0	0	0	0	0	0	0	0
WOODS CHAPEL	0	0	0	0	0	0	0	0	0	0	0	0	0
ZION HILL	0	0	0	0	0	639	0	0	0	0	0	0	0
BARRIER FREE	0	0	0	0	0	0	0	0	0	0	0	0	0
ABSENTEE	49	0	69	110	0	79	44	22	11	0	28	0	0
COUNTY TOTALS	3,353	2	2,981	2,997	2	3,339	3,352	1,716	467	1	3,557	2	0

SPARTANBURG COUNTY
VOTES CAST IN GENERAL ELECTION
HELD IN SOUTH CAROLINA NOVEMBER 2, 1982

PRECINCTS	HOUSE OF REPRESENTATIVES DIST NO 036 (D) • EDWIN S LAKE	(R) JARVIN GODFREY	(L) TOM NORMAN	DIST NO 037 (D) • W RICHARD LEE	DIST NO 038 (D) • DANNY R BRUCE	(W) MISC WRITE-INS	PROBATE JUDGE (D) • RAYMOND C EUBANKS JR	(W) MISC WRITE-INS	COUNTY AUDITOR (D) • DENNIS M CONDOS JR	(W) MISC WRITE-INS	COUNTY TREASURER (D) • DORN L BRADY III	(W) MISC WRITE-INS
WOODRUFF NO. 2	0	0	0	0	0	0	316	0	309	0	318	0
ARCADIA	0	0	0	0	0	0	249	0	246	0	260	0
ARLINGTON	210	156	15	0	0	0	243	0	239	0	259	0
ARROWOOD	0	0	0	0	94	0	96	0	94	0	97	0
BALLENGER	154	89	5	0	0	0	174	0	166	0	179	0
BEN AVON	0	0	0	0	0	0	365	0	355	0	375	0
BOILING SPRGS A	0	0	0	368	0	0	361	0	352	0	365	0
BOILING SPRGS B	0	0	0	406	0	0	405	0	401	0	418	1
BISHOP	0	0	0	0	0	0	320	0	321	0	328	0
BOILING SPRGS C	0	0	0	0	194	0	185	0	183	0	189	0
BRKLYN CS FINGV	0	0	0	0	292	0	288	0	289	0	294	0
CAMPOBELLO	0	0	0	0	244	0	231	0	231	0	238	0
CAMPTON	0	0	0	756	0	0	760	0	755	0	776	0
CANAAN	0	0	0	0	0	0	153	0	151	0	156	0
CANNONS CAMPGRD	0	0	0	0	0	0	122	0	116	0	119	0
CAVINS-HOBBYSV	0	0	0	0	0	0	111	0	110	0	113	0
CEDAR SPRINGS	0	0	0	0	0	0	298	0	299	0	305	0
CHEROKEE SPRGS	0	0	0	0	0	0	250	0	247	0	252	0
CHESNEE	0	0	0	0	346	0	364	0	361	0	359	0
CLIFTON	0	0	0	0	0	0	156	0	149	0	161	0
CONVERSE	0	0	0	0	0	0	233	0	224	0	234	0
COMPENS	0	0	0	0	0	0	167	0	172	0	181	0
CRESCENT	0	0	0	0	0	0	178	0	174	0	180	0
CROSS ANCHOR	0	0	0	0	0	0	114	0	120	0	120	0
CUNNINGHAM	157	80	6	0	0	0	171	0	177	0	178	0
DEYOUNG	0	0	0	0	0	0	108	0	104	0	106	0
DRAYTON	0	0	0	0	0	0	176	0	175	0	178	0
DUNCAN	567	125	17	0	0	0	546	0	550	0	564	0
EAST GREER	266	34	1	0	0	0	270	0	271	0	276	0
ENOREE	0	0	0	0	0	0	256	0	253	0	261	0
FAIRFOREST	0	0	0	0	0	0	524	0	526	0	534	0
FAIRMONT	0	0	0	0	0	0	252	0	255	0	263	0
GLENDALE	0	0	0	0	0	0	169	0	164	0	171	0
GRAMLING	0	0	0	0	138	0	130	0	130	0	132	0
HAYNE SHOP	0	0	0	284	0	0	240	0	289	0	294	0
HILL TOP	0	0	0	182	0	0	187	0	180	0	185	0
HOLLY SPRINGS	167	91	5	0	0	0	177	0	170	0	182	0
INMAN	0	0	0	0	688	0	678	0	671	0	692	0
JACKSON MILL	122	36	4	137	0	0	126	0	126	0	128	0
JOHNSON CITY	0	0	0	0	0	0	138	0	138	0	138	0
LANDRUM	0	0	0	0	516	0	505	0	496	0	524	0
LYMAN	466	164	10	0	0	0	459	0	456	0	463	0
MAYO	0	0	0	0	217	0	221	0	219	0	228	0
MOTLOW	0	0	0	0	87	0	87	0	87	0	91	0
MOORE-SWITZER	0	0	0	0	0	0	176	0	179	0	182	0
NEW PROSPECT	0	0	0	0	217	0	215	0	211	0	221	0
PACOLET	0	0	0	0	0	0	400	0	396	0	405	0
PACOLET MILLS	0	0	0	0	0	0	258	0	249	0	262	0
PAULINE-GLENN S	0	0	0	0	0	0	170	0	194	0	184	0
PELHAM	0	0	0	0	0	0	66	0	67	0	70	0
POPLAR SPRINGS	0	0	0	0	0	0	136	0	133	0	137	0
POWELL-SAXON	0	0	0	311	0	0	310	0	305	0	317	0
REIDVILLE	0	0	0	0	0	0	319	0	311	0	321	0
ROEBUCK	0	0	0	0	0	0	753	0	758	0	772	0

SPTB W1 B1	0	0	0	0	0	0	269	0	267	0	273	0
SPTB W1 B2	0	0	0	0	0	0	139	0	134	0	138	0
SPT3 W1 B3 ST A	0	0	0	0	0	0	457	0	458	0	468	0
SPTB W1 B3 ST B	0	0	0	0	0	0	234	0	231	0	231	0
SPTB W1 B4	0	0	0	0	0	0	306	0	310	0	319	0
SPTB W1 B5	0	0	0	0	0	0	460	0	466	0	478	0
SPTB W2	0	0	0	0	0	0	350	0	352	0	358	0
SPTB W3 B1	0	0	0	0	0	0	1,154	0	1,161	0	1,194	0
SPTB W3 B2 ST A	0	0	0	0	0	0	565	0	568	0	583	0
SPTB W3 B2 ST B	0	0	0	0	0	0	149	0	149	0	149	0
SPTB W3 B3 ST A	0	0	0	0	0	0	450	0	446	0	455	0
SPTB W3 B3 ST B	0	0	0	0	0	0	271	0	268	0	273	0
SPTB W3 B4 ST A	0	0	0	0	0	0	521	1	515	0	527	1
SPTB W3 B4 ST B	0	0	0	0	0	0	446	0	455	0	464	0
SPTB W4 B2	0	0	0	0	0	0	137	0	132	0	135	0
SPTB W4 B3	0	0	0	0	0	0	255	0	253	0	255	0
SPTB W5	0	0	0	0	0	0	495	0	490	0	495	0
SPTB W6	0	0	0	0	0	0	280	0	280	0	285	0
STAR TEX	180	29	6	0	0	0	187	0	186	0	187	0
UNA	0	0	0	208	0	0	208	0	210	0	208	0
VICTOR MILL	212	51	8	0	0	0	224	0	221	0	227	0
WALNUT GROVE	0	0	0	0	0	0	229	0	231	1	231	0
WELL FORD	383	79	13	0	0	0	397	0	398	0	399	0
WEST VIEW	0	0	0	0	0	0	553	0	549	0	561	0
WHITESTONE-CROF	0	0	0	0	0	0	366	0	366	0	370	0
WHITNEY STA. A	0	0	0	0	0	0	696	1	681	1	705	1
WHITNEY STA. B	0	0	0	0	0	0	219	0	216	0	221	0
WOODCRUFF NO. 1	0	0	0	0	0	0	512	0	503	0	513	0
WOODRUFF NO. 3	0	0	0	0	0	0	204	0	203	0	200	0
WOODS CHAPEL	127	36	7	0	0	0	136	0	137	0	138	0
ZION HILL	0	0	0	0	0	0	600	0	609	0	624	0
BARRIER FREE	0	0	0	0	0	0	0	0	0	0	0	0
ABSENTEE	17	5	1	31	20	0	294	0	301	0	308	0
COUNTY TOTALS	3,028	977	98	2,685	3,053	5	26,699	2	26,598	4	27,258	3

SPARTANBURG COUNTY
VOTES CAST IN GENERAL ELECTION
HELD IN SOUTH CAROLINA NOVEMBER 2, 1982

PRECINCTS	COUNTY COUNCIL (D) * SALLIE PEAKE	(D) * DANNY R SMITH	(R) SIDNEY DUNLAP	(L) CARL DEAN BAILEY	(W) MISC WRITE-INS
WOODRUFF NO. 2	248	316	114	8	0
ARCADIA	193	219	201	19	0
ARLINGTON	182	218	183	16	0
ARROWOOD	67	100	58	5	0
BALLENGER	131	158	127	6	0
BEN AVON	238	348	645	29	0
BOILING SPRGS A	213	363	265	25	0
BOILING SPRGS B	249	409	324	24	0
BISHOP	247	305	167	2	0
BOILING SPRGS C	133	182	130	16	0
BRKLYN CS FINGV	236	287	102	9	0
CAMPOBELLO	356	438	140	9	0
CAMPTON	512	749	592	48	0
CANAAN	105	156	108	13	0
CANNONS CAMPGRD	74	104	70	10	0
CAVINS-HOBBYSV	87	109	54	4	0
CEDAR SPRINGS	189	313	222	13	0
CHEROKEE SPRGS	172	241	172	8	0
CHESNEE	280	351	142	8	0
CLIFTON	119	143	92	14	0
CONVERSE	164	226	109	9	0
COWPENS	417	510	232	22	0
CRESCENT	131	192	90	7	0
CROSS ANCHOR	96	119	56	2	0
CUNNINGHAM	116	177	134	6	0
DEYOUNG	95	99	53	4	0
DRAYTON	140	170	69	4	0
DUNCAN	412	510	283	14	0
EAST GREER	267	293	41	3	0
ENOREE	216	261	83	11	0
FAIRFOREST	358	515	304	24	0
FAIRMONT	221	236	141	11	0
GLENDALE	117	158	109	6	0
GAMBLING	79	134	108	5	0
HAYNE SHOP	242	288	93	7	0
HILL TOP	131	185	90	8	0
HOLLY SPRINGS	138	181	117	7	0
INMAN	498	660	344	19	0
JACKSON MILL	83	124	70	4	0
JOHNSON CITY	99	141	70	4	0
LANDRUM	359	497	367	28	0
LYMAN	323	448	302	16	0
MAYO	166	221	123	7	0
MOTLOW	76	93	65	1	0
MOORE-SWITZER	102	164	139	10	0
NEW PROSPECT	168	212	151	11	0
PACOLET	318	397	145	13	0
PACOLET MILLS	226	258	59	3	0
PAULINE-GLENN S	115	218	104	5	0
PELHAM	49	56	31	3	0
POPLAR SPRINGS	78	130	130	11	0
POWELL-SAXON	283	395	77	13	0
REIDVILLE	206	309	227	15	0
ROEBUCK	954	736	387	39	0
SPTB WI 01	285	250	17	2	0
SPTB WI 02	141	129	23	6	0
SPTB WI 03 ST A	315	431	30	2	0
SPTB WI 03 ST B	266	390	21	4	0
SPTB WI 04	107	120	429	22	0
SPTB WI 05	168	193	607	31	0
SPTB W2	335	341	88	7	0
SPTB W3 01	496	1,149	1,316	40	0
SPTB W3 02 ST A	409	550	344	23	0
SPTB W3 02 ST B	73	140	126	9	0
SPTB W3 03 ST A	412	420	142	7	0
SPTB W3 03 ST B	147	204	235	13	0
SPTB W3 04 ST A	270	522	474	25	0
SPTB W3 04 ST B	283	441	386	44	0
SPTB W4 02	106	133	40	4	0
SPTB W4 03	258	233	41	5	0
SPTB W5	473	472	103	11	0
SPTB W6	305	256	18	5	0
STARTEX	162	181	84	5	0
UNA	212	202	19	4	0
VICTOR MILL	194	214	61	9	0
WALNUT GROVE	155	242	169	13	0
WELLFORD	398	366	109	14	0
WEST VIEW	313	535	458	38	0
WHITESTONE-CROF	264	365	214	14	0
WHITNEY STA. A	481	603	466	34	1
WHITNEY STA. B	162	209	83	6	0
WOODRUFF NO. 1	442	481	183	24	0
WOODRUFF NO. 3	169	200	67	4	0
WOODS CHAPEL	91	123	64	5	0
ZION HILL	297	600	742	31	0
BARRIER FREE	0	0	0	0	0
ABSENTEE	163	262	240	33	0
COUNTY TOTALS	19,383	26,108	16,156	1,140	1

SPARTANBURG COUNTY
VOTES CAST IN GENERAL ELECTION
HELD IN SOUTH CAROLINA NOVEMBER 2, 1982

PRECINCTS	COUNTY BOARD OF EDUCATION														
	DIST NO 001	DIST NO 002		DIST NO 003	DIST NO 004	DIST NO 005		DIST NO 006		DIST NO 007					
	(N) * T HAYNES MORROW	(N) * VIRGIL PAGE	(W) MISC WRITE-INS	(N) * WILLIAM D BURTON	(N) * ROY P GARRETT	(N) * GRADY BROOKS	(W) MISC WRITE-INS	(N) * THOMAS M AKIAIL	(W) MISC WRITE-INS	(N) * RUTH D LESSNE	(N) * JAMES W SHEELEY	(W) MISC WRITE-INS			
WOODRUFF NO. 2	0	0	0	0	172	0	0	0	0	0	0	0			
ARCADIA	0	0	0	0	0	0	0	165	0	0	0	0			
ARLINGTON	0	0	0	0	0	0	0	0	0	0	0	0			
ARROWOOD	0	64	0	0	0	0	0	0	0	0	0	0			
BALLENGER	0	0	0	0	0	130	0	0	0	0	0	0			
BEN AVON	0	0	0	9	0	0	0	0	0	304	254	0			
BOILING SPRGS A	0	231	0	2	0	0	0	0	0	0	0	0			
BOILING SPRGS B	0	321	0	0	0	0	0	107	0	0	0	0			
BISHOP	0	0	0	0	0	0	0	0	0	0	0	0			
BOILING SPRGS C	0	157	0	0	0	0	0	0	0	0	0	0			
BRKLYN CS FINGV	0	143	0	0	0	0	0	0	0	0	0	0			
CAMPOBELLO	160	0	0	0	0	0	0	0	0	0	0	0			
CAMPTON	0	488	0	0	0	0	0	82	0	0	0	0			
CANAAN	0	0	0	0	0	0	0	0	0	0	0	0			
CANNONS CAMPGRD	0	0	0	76	0	0	0	0	0	0	0	0			
CAVINS-HOBBYSV	0	0	0	0	59	0	0	0	0	175	157	0			
CEDAR SPRINGS	0	0	0	0	0	0	0	0	0	0	0	0			
CHEROKEE SPRGS	0	145	0	0	0	0	0	0	0	0	0	0			
CHESNEE	0	196	0	0	0	0	0	0	0	0	0	0			
CLIFTON	0	0	0	81	0	0	0	0	0	0	0	0			
CONVERSE	0	0	0	109	0	0	0	0	0	0	0	0			
COWPENS	0	0	0	250	0	0	0	0	0	0	0	0			
CRESCENT	0	0	0	0	118	0	0	0	0	0	0	0			
CROSS ANCHOR	0	0	0	0	76	0	0	102	0	0	0	0			
CUNNINGHAM	0	0	0	0	0	72	0	0	0	0	0	0			
DEYOUNG	0	0	0	0	0	0	0	0	0	54	50	0			
DRAYTON	0	0	0	0	0	406	0	0	0	0	0	0			
DUNCAN	0	0	0	0	0	0	0	0	0	0	0	0			
EAST GREER	0	0	0	0	73	0	0	0	0	0	0	0			
ENOREE	0	0	0	0	0	0	0	285	0	0	0	0			
FAIRFOREST	0	0	0	0	0	120	0	0	0	0	0	0			
FAIRMONT	0	0	0	0	0	0	0	0	0	0	0	0			
GLENDALE	0	0	0	100	0	0	0	89	0	0	0	0			
GRAMLING	103	0	0	0	0	0	0	89	0	0	0	0			
HAYNE SHOP	0	0	0	0	0	0	0	0	0	0	0	0			
HILL TOP	0	0	0	0	0	0	0	0	0	0	0	0			
HOLLY SPRINGS	113	0	0	0	0	0	0	0	0	0	0	0			
INMAN	357	0	0	0	0	70	0	0	0	0	0	0			
JACKSON MILL	0	0	0	0	0	0	0	76	0	0	0	0			
JOHNSON CITY	0	0	0	0	0	0	0	0	0	0	0	0			
LANDRUM	318	0	0	0	0	330	0	0	0	0	0	0			
LYMAN	0	0	0	0	0	0	0	0	0	0	0	0			
MAYO	0	105	0	0	0	0	0	0	0	0	0	0			
MOTLOW	61	0	0	0	0	0	0	0	0	0	0	0			
MOORE-SWITZER	0	0	0	0	0	0	0	84	0	0	0	0			
NEW PROSPECT	110	0	0	0	0	0	0	0	0	0	0	0			
PACOLET	0	0	0	155	0	0	0	0	0	0	0	0			
PACOLET MILLS	0	0	0	82	0	0	0	106	0	0	0	0			
PAULINE-GLENN S	0	0	0	0	0	0	0	0	0	0	0	0			
PELHAM	0	0	0	0	0	108	0	0	0	0	0	0			
POPLAR SPRINGS	0	0	0	0	0	0	0	89	0	0	0	0			
POWELL-SAXON	0	0	0	0	0	191	0	0	0	0	0	0			
REIDVILLE	0	0	0	0	0	0	0	365	0	0	0	0			
ROEBUCK															

SPTB W1 B1	0	0	0	0	0	0	0	0	0	24	17	0
SPTB W1 B2	0	0	0	0	0	0	0	0	0	26	25	0
SPTB W1 B3 ST A	0	0	0	0	0	0	0	0	0	52	18	0
SPTB W1 B3 ST B	0	0	0	0	0	0	0	0	0	38	25	0
SPTB W1 B4	0	0	0	0	0	0	0	0	0	297	266	0
SPTB W1 B5	0	0	0	0	0	0	0	0	0	410	358	0
SPTB W2	0	0	0	0	0	0	0	0	0	87	68	0
SPTB W3 B1	0	0	0	0	0	0	0	0	0	999	914	0
SPTB W3 B2 ST A	0	0	0	0	0	0	0	0	0	306	260	0
SPTB W3 B2 ST B	0	0	0	0	0	0	0	0	0	146	115	0
SPTB W3 B3 ST A	0	0	0	0	0	0	0	0	0	128	112	0
SPTB W3 B3 ST B	0	0	0	0	0	0	0	0	0	158	130	0
SPTB W3 B4 ST A	0	0	0	0	0	0	0	351	0	0	0	0
SPTB W3 B4 ST B	0	0	0	0	0	0	0	374	0	0	0	0
SPTB W4 B2	0	0	0	0	0	0	0	0	0	53	54	0
SPTB W4 B3	0	0	0	0	0	0	0	0	0	39	32	0
SPTB W5	0	0	0	0	0	0	0	0	0	118	102	0
SPTB W6	0	0	0	0	0	0	0	0	0	62	50	0
STARTEX	0	0	0	0	0	89	0	0	0	0	0	0
UNA	0	0	0	0	0	0	0	34	0	0	0	0
VICTOR HILL	0	0	0	0	0	0	0	0	0	0	0	0
WALNUT GROVE	0	0	0	0	0	0	0	136	0	0	0	0
WELLFORD	0	0	0	0	0	129	0	0	0	0	0	0
WEST VIEW	0	0	0	0	0	0	0	389	0	0	0	0
WHITESTONE-CROF	0	0	0	0	0	0	0	0	0	174	149	0
WHITNEY STA. A	0	0	0	0	0	0	0	0	0	327	271	2
WHITNEY STA. B	0	0	0	0	0	0	0	0	0	66	62	0
WOODRUFF NO. 1	0	0	0	0	293	0	0	0	0	0	0	0
WOODRUFF NO. 3	0	0	0	0	111	0	0	0	0	0	0	0
WOODS CHAPEL	0	0	0	0	0	76	0	0	0	0	0	0
ZION HILL	0	0	0	0	0	0	0	0	0	528	471	0
BARRIER FREE	0	0	0	0	0	0	0	0	0	0	0	0
ABSENTEE	22	28	0	15	11	24	0	79	0	267	209	0
COUNTY TOTALS	1,244	1,878	2	868	913	1,754	2	3,002	2	4,842	4,169	2

SPARTANBURG COUNTY
VOTES CAST IN GENERAL ELECTION
HELD IN SOUTH CAROLINA NOVEMBER 2, 1982

PRECINCTS	WATER DISTRICT TRUSTEE DIST NO 001 (N) KEN DIXON	(N) CHARLIE LEE	(W) MIKE WRITE-INS	DIST NC 002 (N) CECIL BEARDEN	(W) MISC WRITE-INS	PUBLIC SERVICE DISTRICT (N) KO COUCH	(N) JACOB FREY IV	(N) DARRELL HINSON	(N) HARRY WATSON	(W) MISC WRITE-INS	COUNTY COUNCIL CHAIRMAN (D) LL HYATT	(R) FRED PHILLIPS	(W) MISC WRITE-INS
WOODRUFF NO. 2	0	0	0	346	19	0	0	0	0	0	233	136	0
ARCADIA	4	2	1	0	0	216	172	166	191	3	165	185	0
ARLINGTON	0	0	0	0	0	0	0	0	0	0	163	202	0
ARROWOOD	0	0	0	0	0	0	0	0	0	0	71	56	0
BALLENGER	0	0	0	0	0	0	0	0	0	0	113	130	0
BEN AVON	0	0	0	0	0	45	39	62	40	1	272	608	0
BOILING SPRGS A	0	0	0	0	0	0	0	0	0	0	243	248	0
BOILING SPRGS B	0	0	0	0	0	43	35	61	47	2	266	324	0
BISHOP	0	0	0	93	0	0	0	0	0	0	233	162	0
BOILING SPRGS C	0	0	0	0	0	0	0	0	0	0	120	168	0
BRKLYN CS FINGV	0	0	0	0	0	0	0	0	0	0	240	194	0
CAMPOBELLO	0	0	0	0	0	0	0	0	0	0	173	150	0
CAMPTON	0	0	0	0	0	97	64	106	98	2	513	601	0
CANAAN	0	0	0	102	0	3	1	2	3	0	99	116	0
CANNONS CAMPGRD	0	0	0	0	0	0	0	0	0	0	70	78	0
CAVINS-HOBBYSV	0	0	0	14	0	0	0	0	0	0	90	53	0
CEDAR SPRINGS	0	0	0	0	0	44	27	51	35	2	214	212	0
CHEROKEE SPRGS	0	0	0	0	0	21	21	19	21	1	185	169	0
CHESNEE	0	0	0	0	0	0	0	0	0	0	308	122	0
CLIFTON	0	0	0	0	0	8	0	7	0	0	120	53	0
CONVERSE	0	0	0	0	0	0	0	0	0	0	195	111	0
COMPTONS	0	0	0	0	0	0	0	0	0	0	410	247	0
CRESCENT	0	0	0	1	0	0	0	0	0	0	126	99	0
CROSS ANCHOR	0	0	0	0	0	0	0	0	0	0	91	58	0
CUNNINGHAM	0	0	0	0	0	0	0	0	0	0	107	136	0
DEYOUNG	0	0	0	0	0	0	0	0	0	0	86	48	0
DRAYTON	0	0	0	0	0	16	9	14	13	1	145	67	0
DUNCAN	0	0	0	0	0	0	0	0	0	0	412	279	0
EAST GREER	0	0	0	0	0	0	0	0	0	0	245	45	0
ENDREE	0	0	0	52	0	0	0	0	0	0	224	86	0
FAIRFOREST	0	0	0	0	0	92	84	73	75	2	378	284	0
FAIRMONT	0	0	0	0	0	0	0	0	0	0	183	147	0
GLENDALE	0	0	0	0	0	11	20	22	19	1	123	109	0
GRAMLING	0	0	0	0	0	0	0	0	0	0	71	115	0
HAYNE SHOP	0	0	0	0	0	54	54	54	44	0	243	103	0
HILL TOP	0	0	0	0	0	129	114	109	109	2	135	97	0
HOLLY SPRINGS	0	0	0	0	0	0	0	0	0	0	136	127	0
INMAN	0	0	0	0	0	0	0	0	0	0	510	320	0
JACKSON MILL	0	0	0	0	0	0	0	0	0	0	96	65	0
JOHNSON CITY	46	26	1	0	0	57	54	48	53	1	98	75	0
LANDRUM	0	0	0	0	0	0	0	0	0	0	377	364	0
LYMAN	0	0	0	0	0	0	0	0	0	0	297	321	0
MAYO	0	0	0	0	0	0	0	0	0	0	165	124	0
MOTLOW	0	0	0	0	0	0	0	0	0	0	71	73	0
MOORE-SMITZER	0	0	0	98	0	0	0	0	0	0	110	144	0
NEW PROSPECT	0	0	0	0	0	0	0	0	0	0	149	152	0
PACOLET	0	0	0	0	0	0	0	0	0	0	333	147	0
PACOLET MILLS	0	0	0	0	0	0	0	0	0	0	237	55	0
PAULINE-GLENN S	0	0	0	0	0	0	0	0	0	0	149	117	0
PELHAM	0	0	0	0	0	0	0	0	0	0	39	41	0
POPLAR SPRINGS	0	0	0	0	0	8	0	4	5	2	83	130	0
POWELL-SAXON	165	153	1	0	0	233	192	195	207	0	287	70	0
REIDVILLE	0	0	0	0	0	0	0	0	0	0	234	201	
ROEBUCK	0	0	0	60	9	5	2	5	5	1	575	395	0

SPTB W1 B1	0	0	0	0	0	0	0	0	0	0	0	259	14	0	0
SPTB W1 B2	0	0	0	0	0	0	0	0	0	0	0	127	25		0
SPTB W1 B3 ST A	0	0	0	0	0	0	0	0	0	0	0	452	17		0
SPTB W1 B3 ST B	0	0	0	0	0	0	0	0	0	0	2	221	14		0
SPTB W1 B4	0	0	0	0	0	0	0	0	0	0	0	143	419		0
SPTB W1 B5	0	0	0	0	0	0	0	0	0	0	0	238	565		0
SPTB W2	0	0	0	0	0	0	0	0	0	0	0	319	75		0
SPTB W3 B1	0	0	0	0	0	0	21	16	43	14	1	624	1,244		0
SPTB W3 B2 ST A	0	0	0	0	0	0	0	0	0	0	0	448	293		0
SPTB W3 B2 ST B	0	0	0	0	0	0	0	0	0	0	0	78	129		0
SPTB W3 B3 ST A	0	0	0	0	0	0	0	0	0	0	0	344	147		0
SPTB W3 B3 ST B	0	0	0	0	0	0	0	0	0	0	0	185	213		0
SPTB W3 B4 ST A	0	0	0	0	0	0	0	0	0	0	0	109	407		0
SPTB W3 B4 ST B	0	0	0	0	0	0	0	0	0	0	0	281	402		0
SPTB W4 B2	0	0	0	0	0	0	0	0	0	0	0	120	33		0
SPTB W4 B3	0	0	0	0	0	0	0	0	0	0	0	232	37		0
SPTB W5	0	0	0	0	0	0	0	0	0	0	0	449	100		0
SPTB W6	0	0	0	0	0	0	0	0	0	0	0	280	14		0
STARTEX	0	0	0	0	0	0	0	0	0	0	0	156	52		0
UNA	117	92	1	0	0	0	55	114	117	129	1	205	15		0
VICTOR MILL	0	0	0	0	0	0	0	0	0	0	0	202	64		0
WALNUT GROVE	0	0	0	0	0	0	0	0	0	0	0	138	179		0
WELLFORD	0	0	0	0	0	0	0	0	0	0	0	351	104		0
WEST VIEW	0	0	0	0	0	0	126	93	123	109	2	344	451		0
WHITESTONE-CROF	0	0	0	0	0	0	98	72	92	79	2	248	239		0
WHITNEY STA. A	0	0	0	0	0	0	31	30	33	33	1	514	468		1
WHITNEY STA. B	0	0	0	0	0	0	144	128	146	140	2	168	77		0
WOODRUFF NO. 1	0	0	0	0	51	14	0	0	0	0	0	402	206		0
WOODRUFF NO. 3	0	0	0	0	247	3	0	0	0	0	0	164	59		0
WOODS CHAPEL	0	0	0	0	0	0	0	0	0	0	0	102	57		0
ZION HILL	0	0	0	0	0	0	103	64	107	93	1	332	696		0
BARRIER FREE	0	0	0	0	0	0	0	0	0	0	0	0	0		0
ABSENTEE	1	1	1	4	0	14	10	12	11	8	172	233		0	
COUNTY TOTALS	333	274	5	1,529	51	1,674	1,427	1,671	1,578	47	19,445	15,856		1	

SPARTANBURG COUNTY
VOTES CAST IN GENERAL ELECTION
HELD IN SOUTH CAROLINA NOVEMBER 2, 1982

PRECINCTS	CO. SOIL WATER COMM. (P) *ANSEL E COOLEY	(P) *W S JONES	(P) *SHEILA B STARE
WOODRUFF NO. 2	92	96	76
ARCADIA	111	86	102
ARLINGTON	133	119	108
ARROWOOD	68	21	23
BALLENGER	85	74	75
BEN AVON	362	361	346
BOILING SPRGS A	179	138	132
BOILING SPRGS B	243	185	196
BISHOP	67	71	64
BOILING SPRGS C	123	84	92
BRKLYN CS FINGV	131	61	70
CAMPOBELLO	115	74	86
CAMPTON	359	301	321
CANAAN	53	48	56
CANNONS CAMPGRD	58	55	49
CAVINS-HOBBYSV	18	25	32
CEDAR SPRINGS	149	146	144
CHEROKEE SPRGS	107	70	68
CHESNEE	204	59	63
CLIFTON	48	54	49
CONVERSE	73	76	64
COWPENS	154	166	157
CRESCENT	50	76	54
CROSS ANCHOR	33	37	39
CUNNINGHAM	99	74	68
DEYOUNG	58	54	50
DRAYTON	53	53	43
DUNCAN	270	168	180
EAST GREER	30	30	21
ENOREE	38	46	35
FAIRFOREST	195	145	166
FAIRMONT	74	66	71
GLENDALE	54	61	51
GRAMLING	80	53	44
HAYNE SHOP	67	56	64
HILL TOP	74	56	61
HOLLY SPRINGS	98	57	58
INMAN	281	189	191
JACKSON MILL	50	43	42
JOHNSON CITY	55	56	54
LANDRUM	187	148	155
LYMAN	230	165	172
MAYO	109	49	57
MOTLOW	47	37	26
MOORE-SWITZER	68	66	68
NEW PROSPECT	94	64	68
PACOLET	97	103	87
PACOLET MILLS	44	53	48
PAULINE-GLENN S	71	63	67
PELHAM	37	36	32
POPLAR SPRINGS	92	66	70
POWELL-SAXON	51	55	56
REIDVILLE	84	109	107
ROEBUCK	261	230	251
SPTB W1 B1	16	16	18
SPTB W1 B2	25	25	26
SPTB W1 B3 ST A	34	31	34
SPTB W1 B3 ST B	22	29	25
SPTB W1 B4	214	221	223
SPTB W1 B5	320	322	323
SPTB W2	76	64	76
SPTB W3 B1	785	806	749
SPTB W3 B2 ST A	241	239	229
SPTB W3 B2 ST B	112	112	110
SPTB W3 B3 ST A	115	115	106
SPTB W3 B3 ST B	134	135	115
SPTB W3 B4 ST A	239	229	244
SPTB W3 B4 ST B	247	235	289
SPTB W4 B2	58	50	48
SPTB W4 B3	22	24	26
SPTB W5	103	98	104
SPTB W6	38	36	41
STARTEX	57	45	42
UNA	17	15	18
VICTOR MILL	39	41	27
WALNUT GROVE	106	98	85
WELLFORD	88	60	58
WEST VIEW	260	224	262
WHITESTONE-CROF	161	145	153
WHITNEY STA. A	306	271	251
WHITNEY STA. B	66	57	46
WOODRUFF NO. 1	154	186	134
WOODRUFF NO. 3	61	65	60
WOODS CHAPEL	55	48	31
ZION HILL	419	421	426
BARRIER FREE	0	0	0
ABSENTEE	345	366	353
COUNTY TOTALS	10,998	9,763	9,661

SUMTER COUNTY
VOTES CAST IN GENERAL ELECTION
HELD IN SOUTH CAROLINA NOVEMBER 2, 1982

PRECINCTS	GOVERNOR			LIEUTENANT GOVERNOR			SECRETARY OF STATE			STATE TREASURER		
	(D) *DICK RILEY	(R) WILLIAM D WORKMAN JR	(W) MISC WRITE INS	(D) *MIKE DANIEL	(R) NORMA C RUSSELL	(W) MISC WRITE INS	(D) *JOHN T CAMPBELL	(L) JAN L CHAPMAN	(W) MISC WRITE INS	(D) *GRADY L PATTERSON JR	(L) THOMAS P WALDENFELS	(W) MISC WRITE INS
PREC. NO. ONE	347	52	0	337	57	0	372	12	0	371	10	0
PREC. NO. TWO	478	181	0	444	195	0	528	46	0	535	47	0
PREC. NO. THREE	400	156	0	378	194	0	604	52	0	619	38	0
PREC. NO. FOUR	120	98	0	123	86	0	171	26	0	175	21	0
5-A-MAYESVILLE	176	55	0	185	45	0	206	10	0	212	6	0
5-B-SALEM	108	10	0	102	10	0	109	3	0	106	2	0
6-A-TAYLORS	83	32	0	79	37	0	96	11	0	103	5	0
6-B-SHILOH	205	8	0	192	15	0	205	2	0	207	5	0
6-C-PLEA GROVE	31	24	0	36	17	0	47	2	0	46	3	0
6-D-TRINITY	47	25	0	58	14	0	66	3	0	66	2	0
PREC SEVEN	338	190	0	351	168	0	438	37	0	446	26	0
PREC EIGHT	239	167	0	235	164	0	312	42	0	311	34	0
PREC. NO. NINE	311	87	0	288	88	0	347	14	0	330	16	0
PREC. NO. TEN	490	410	0	536	348	0	694	80	0	712	67	0
PREC ELEVEN	470	597	0	558	508	0	805	120	0	829	98	0
PREC TWELVE	266	303	0	340	231	0	470	44	0	477	42	0
PREC THIRTEEN	308	156	0	303	151	0	379	37	0	379	36	0
PREC FOURTEEN	154	208	0	202	161	0	267	40	0	273	34	0
PREC FIFTEEN	235	215	0	241	193	0	334	43	0	304	38	0
PREC SIXTEEN	179	149	0	171	154	0	237	40	0	241	37	0
PREC SEVENTEEN	211	150	0	216	136	0	258	30	0	250	32	0
PREC EIGHTEEN	172	19	0	158	24	0	166	4	0	166	9	0
PREC NINETEEN	413	52	0	492	36	0	504	11	0	502	10	0
PREC TWENTY	295	22	0	277	25	0	289	3	0	290	9	0
PREC 21	425	9	0	408	4	0	408	2	0	406	7	0
PREC 22	51	9	0	497	22	0	505	8	0	505	5	0
PREC 23	236	106	0	232	106	0	293	24	0	300	18	0
PREC 24	739	675	0	800	604	0	1,108	124	0	1,107	112	0
PREC 25	376	123	0	355	139	0	435	31	0	437	37	0
26-A	2	8	0	3	8	0	343	32	0	337	29	0
26-B	274	131	0	279	105	0	478	79	0	488	50	0
PREC 27	318	304	0	364	257	0	0	0	0	0	0	0
BARRIER FREE	0	0	0	0	0	0	144	12	0	145	13	0
ABSENTEE	109	88	0	113	81	0						
COUNTY TOTALS	8,696	4,790	0	9,353	4,385	0	11,626	1,030	0	11,718	899	0

SUMTER COUNTY
VOTES CAST IN GENERAL ELECTION
HELD IN SOUTH CAROLINA NOVEMBER 2, 1982

PRECINCTS	ATTORNEY GENERAL (D) * TRAVIS MEDLOCK	ATTORNEY GENERAL (R) DONALD V MYERS	ATTORNEY GENERAL (W) MISC WRITE INS	COMPTROLLER GENERAL (D) * EARLE E MORRIS JR	COMPTROLLER GENERAL (L) RICHARD WINCHELL	COMPTROLLER GENERAL (W) MISC WRITE INS	STATE SUPT. OF EDUCATION (D) * CHARLIE G WILLIAMS	STATE SUPT. OF EDUCATION (R) P T WILLIAMS	STATE SUPT. OF EDUCATION (W) MISC WRITE INS	ADJUTANT GENERAL (D) * ESTON MARCHANT	ADJUTANT GENERAL (R) JOSEPH E BROWN	ADJUTANT GENERAL (W) MISC WRITE INS
PREC. NO. ONE	337	56	0	378	8	0	355	40	0	361	33	0
PREC. NO. TWO	417	228	0	541	46	0	483	162	0	461	178	0
PREC. NO. THREE	361	212	0	615	49	0	431	133	0	429	135	0
PREC. NO. FOUR	96	115	0	172	25	0	161	48	0	139	67	0
5-A-MAYESVILLE	170	60	0	216	12	0	201	29	0	195	35	0
5-B-SALEM	97	15	0	105	2	0	102	10	0	102	7	0
6-A-TAYLORS	55	49	0	101	6	0	82	26	0	78	31	0
6-B-SHILOH	189	21	0	209	0	0	199	11	0	202	6	0
6-C-PLEA GROVE	27	26	0	50	2	0	46	8	0	39	17	0
6-D-TRINITY	49	25	0	68	3	0	62	6	0	59	17	0
PREC SEVEN	338	185	0	442	28	0	403	114	0	393	113	0
PREC EIGHT	217	102	0	313	38	0	278	112	0	287	106	0
PREC. NO. NINE	295	91	0	350	16	0	302	73	0	319	67	0
PREC. NO. TEN	454	412	0	712	74	0	607	258	0	594	273	0
PREC ELEVEN	414	642	0	820	104	0	694	359	0	672	381	0
PREC TWELVE	280	292	0	482	47	0	425	140	0	418	151	0
PREC THIRTEEN	301	155	0	386	37	0	338	113	0	358	87	0
PREC FOURTEEN	179	180	0	281	34	0	249	102	0	245	110	0
PREC FIFTEEN	198	244	0	332	37	0	302	133	0	307	126	0
PREC SIXTEEN	154	171	0	248	40	0	219	98	0	203	118	0
PREC SEVENTEEN	173	177	0	251	37	0	238	108	0	224	120	0
PREC EIGHTEEN	165	18	0	166	3	0	152	27	0	166	12	0
PREC NINETEEN	492	37	0	498	11	0	469	48	0	490	23	0
PREC TWENTY	288	21	0	294	6	0	269	39	0	289	15	0
PREC 21	404	4	0	408	1	0	383	25	0	408	1	0
PREC 22	504	18	0	506	2	0	461	21	0	503	11	0
PREC 23	217	119	0	297	24	0	240	73	0	263	70	0
PREC 24	643	742	0	1,076	154	0	924	453	0	925	470	0
PREC 25	348	150	0	438	29	0	394	104	0	395	104	0
26-A	5	6	0	10	2	0	8	3	0	8	4	0
26-B	250	134	0	346	21	0	315	68	0	302	75	0
PREC 27	287	328	0	481	68	0	437	180	0	404	202	0
BARRIER FREE	0	0	0	0	0	0	0	0	0	0	0	0
ABSENTEE	106	84	0	136	11	0	125	67	0	128	61	0
COUNTY TOTALS	8,510	5,229	0	11,724	980	0	10,374	3,221	0	10,363	3,226	0

SUMTER COUNTY
VOTES CAST IN GENERAL ELECTION
HELD IN SOUTH CAROLINA NOVEMBER 2, 1982

	COMM. OF AGRICULTURE			REP. IN CONGRESS		HOUSE OF REPRESENTATIVES					SOLICITOR		PROBATE JUDGE
				DIST NO 005		DIST NO 050	DIST NO 065	DIST NO 066	DIST NO 067	DIST NO 068	DIST NO 003		
PRECINCTS	(D) * LES TINDAL	(R) GRYAN PATRICK	(W) MISC WRITE INS	(D) * JOHN SPRATT	(R) JOHN S WILKERSON	(D) * ISAAC C JOE	(D) * WARREN D ARTHUR	(D) * LARRY BLANDING	(D) * CHARLES L GRIFFIN III	(D) * RAMON SCHWARTZ JR	(D) * WADE KOLB	(W) MISC WRITE-INS	(D) * BOBBY B RABON
PREC. NO. ONE	337	56	0	347	52	0	362	0	0	0	372	0	352
PREC. NO. TWO	381	263	0	429	228	0	325	0	94	113	537	0	474
PREC. NO. THREE	359	214	0	348	231	439	0	0	0	0	615	0	570
PREC. NO. FOUR	87	124	0	114	103	131	0	0	0	0	171	0	172
5-A-MAYESVILLE	175	55	0	179	55	0	0	0	0	0	210	0	191
5-B-SALEM	101	12	0	108	10	0	0	208	0	0	103	0	99
6-A-TAYLORS	51	40	0	69	42	0	0	113	0	0	94	0	93
6-B-SHILOH	185	25	0	196	13	0	0	93	0	0	203	0	197
6-C-PLEA GROVE	33	24	0	37	19	0	0	205	0	0	42	0	38
6-D-TRINITY	35	32	0	46	27	0	0	34	0	0	45	0	47
PREC SEVEN	245	218	0	344	180	0	0	56	0	0	450	0	408
PREC EIGHT	205	191	0	216	118	76	0	430	0	34	316	0	306
PREC. NO. NINE	289	95	0	290	94	131	0	178	0	209	339	0	324
PREC. NO. TEN	470	446	0	410	464	0	0	0	0	0	726	0	643
PREC ELEVEN	356	717	0	374	698	0	0	36	0	869	876	0	786
PREC TWELVE	257	317	0	236	341	0	0	0	0	446	503	0	449
PREC THIRTEEN	301	154	0	305	161	0	0	0	0	392	403	0	357
PREC FOURTEEN	155	204	0	158	205	0	0	0	0	286	288	0	260
PREC FIFTEEN	224	217	0	213	236	0	0	0	0	354	364	0	335
PREC SIXTEEN	136	185	0	152	171	0	0	0	0	259	264	0	255
PREC SEVENTEEN	184	162	0	199	156	0	0	182	0	50	259	0	245
PREC EIGHTEEN	165	18	0	175	115	0	0	168	0	0	159	0	145
PREC NINETEEN	486	37	0	504	32	0	0	515	0	0	484	0	476
PREC TWENTY	282	26	0	289	21	0	0	316	0	0	309	0	287
PREC 21	405	4	0	412	2	0	0	420	0	0	406	0	391
PREC 22	499	18	0	509	11	0	0	516	0	0	502	0	472
PREC 23	223	114	0	223	122	0	0	220	34	42	318	0	281
PREC 24	655	743	0	640	777	0	0	0	1,182	0	1,184	0	1,048
PREC 25	351	144	0	365	133	0	0	0	338	85	424	0	410
26-A	9	7	0	5	7	0	0	0	7	0	10	0	9
26-B	276	115	0	282	124	0	0	0	362	0	339	0	296
PREC 27	332	249	0	301	316	0	0	0	531	0	513	0	468
BARRIER FREE	0	0	0	0	0	0	0	0	0	0	0	0	0
ABSENTEE	88	105	0	95	92	7	2	36	57	62	163	1	0
COUNTY TOTALS	8,333	5,391	0	8,576	5,356	784	689	3,726	2,605	3,201	12,000	1	10,889

SUMTER COUNTY
VOTES CAST IN GENERAL ELECTION
HELD IN SOUTH CAROLINA NOVEMBER 2, 1982

	COUNTY BOARD OF EDUCATION									CO. SOIL WATER COMM.			
	DIST NO 001			DIST NO 002			DIST NO 003		DIST NO 100				
PRECINCTS	(N) FURMAN D BRYANT	(N) * EARL PACK	(W) MISC WRITE-INS	(N) WAYNE BOLTON	(N) * GUY DYKES	(N) VIRGINIA W RISLING	(N) * C W BENNETT	(N) LADDIE M HOWARD	(N) * JOSEPH E SUMMERON	(P) * GUY MCBRIDE DABBS	(P) SAUL E PRICE	(P) * T B TILLMAN JR	(P) * HAROLD WILSON
PREC. NO. ONE	0	0	0	56	188	87	0	0	215	72	271	90	54
PREC. NO. TWO	74	46	0	67	135	207	0	0	366	274	318	316	228
PREC. NO. THREE	0	0	0	56	105	72	0	0	315	240	241	275	195
PREC. NO. FOUR	0	0	0	0	0	0	154	33	140	137	63	142	85
5-A-MAYESVILLE	0	0	0	0	0	0	67	123	111	103	93	92	70
5-B-SALEM	0	0	0	0	0	0	29	74	54	96	33	55	59
6-A-TAYLORS	0	0	0	0	0	0	79	18	64	85	21	78	78
6-B-SHILOH	0	0	0	0	0	0	38	114	36	45	90	44	30
6-C-PLEA GROVE	0	0	0	0	0	0	36	8	27	31	8	27	25
6-D-TRINITY	0	0	0	0	0	0	39	19	42	41	21	43	26
PREC SEVEN	0	0	0	0	0	0	222	234	276	287	212	300	211
PREC EIGHT	0	0	0	0	0	0	95	75	117	203	138	202	161
PREC. NO. NINE	0	0	0	0	0	0	21	10	72	135	114	135	110
PREC. NO. TEN	0	0	0	0	0	0	0	0	0	536	276	529	415
PREC ELEVEN	0	0	0	0	0	0	0	0	0	712	270	756	596
PREC TWELVE	0	0	0	0	0	0	0	0	0	390	226	387	337
PREC THIRTEEN	0	0	0	0	0	0	0	0	0	215	166	219	196
PREC FOURTEEN	0	0	0	0	0	0	0	0	0	230	83	245	204
PREC FIFTEEN	0	0	0	0	0	0	0	0	0	246	120	246	203
PREC SIXTEEN	0	0	0	0	0	0	0	0	0	200	85	204	156
PREC SEVENTEEN	0	0	0	0	0	0	0	0	27	131	87	147	129
PREC EIGHTEEN	0	0	0	0	0	0	0	0	0	71	61	62	71
PREC NINETEEN	0	0	0	0	0	0	0	0	0	91	102	93	75
PREC TWENTY	0	0	0	0	0	0	0	0	0	121	195	100	112
PREC 21	0	0	0	0	0	0	0	0	0	104	327	82	77
PREC 22	0	0	0	0	0	0	0	0	0	86	315	84	78
PREC 23	0	0	0	0	0	0	0	0	0	159	133	164	146
PREC 24	75	59	0	0	0	0	0	0	90	754	423	833	635
PREC 25	167	249	0	0	0	0	0	0	199	167	288	185	138
26-A	3	7	0	0	0	0	0	0	8	10	2	9	7
26-B	121	162	0	0	0	0	0	0	196	161	94	179	127
PREC 27	0	0	0	0	0	0	0	0	408	327	169	406	286
BARRIER FREE	0	0	0	0	0	0	0	0	0	0	0	0	0
ABSENTEE	18	9	1	0	4	4	12	17	0	124	74	126	116
COUNTY TOTALS	458	532	1	179	432	370	792	725	2,763	6,607	5,057	6,854	5,432

UNION COUNTY
VOTES CAST IN GENERAL ELECTION
HELD IN SOUTH CAROLINA NOVEMBER 2, 1982

PRECINCTS	GOVERNOR			LIEUTENANT GOVERNOR			SECRETARY OF STATE			STATE TREASURER		
	(D) * RILEY DICK	(R) WORKMAN WILLIAM D JR	(W) MISC WRITE INS	(D) * DANIEL MIKE	(R) RUSSELL NORMA C	(W) MISC WRITE INS	(D) * CAMPBELL JOHN T	(L) CHAPMAN JAN L	(W) MISC WRITE INS	(D) * PATTERSON GRADY L JR	(L) WALDENFELS THOMAS P	(W) MISC WRITE INS
OTTARAY	56	9	0	57	7	0	59	2	0	57	4	0
WD 1 PREC 1	290	119	0	299	108	0	346	14	0	352	10	0
WD 1 PREC 2	387	122	0	381	118	0	442	19	0	433	14	0
WARD 2	471	140	0	474	125	0	525	20	0	531	8	0
WARD 3	339	79	0	334	76	0	364	6	0	370	16	0
WD 4 PREC 1	357	220	0	373	142	0	446	19	0	456	16	0
WD 4 PREC 2	190	26	0	183	26	0	190	9	0	188	6	0
EXCELSIOR MILL	512	154	0	521	138	0	582	20	0	581	11	0
BONHAM	213	65	0	209	67	0	241	9	0	238	10	0
MONARCH NO. 1	284	101	0	290	96	0	321	13	0	318	3	0
MONARCH NO. 2	151	34	0	156	28	0	164	3	0	164	3	0
BUFFALO NO. 1	301	107	0	304	95	0	344	18	0	343	14	0
BUFFALO NO. 2	101	28	0	92	28	0	112	5	0	112	3	0
PUTMAN	154	82	0	155	76	0	186	17	0	190	6	0
OAKLAND	52	14	0	48	17	0	63	0	0	62	3	0
WEST SPRINGS	73	45	0	81	33	0	96	6	0	94	4	0
CROSS KEYS	262	83	0	260	84	0	197	15	0	293	11	0
BLACK ROCK	108	32	0	109	32	0	126	3	0	127	4	0
CARL ISLE	176	26	0	174	22	0	179	3	0	178	2	0
SANTUCK	224	44	0	220	41	0	234	7	0	232	12	0
MEADOWS	142	53	0	130	63	0	202	14	0	198	13	0
ADAMSBURG	174	62	0	178	59	0	204	9	0	204	6	0
KELTON	195	64	0	185	68	0	227	10	0	221	11	0
LOCKHART NO. 1	178	40	0	181	33	0	200	5	0	197	4	0
LOCKHART NO. 2	147	32	0	141	38	0	167	2	0	161	2	0
JONESVILLE NO 1	92	35	0	103	75	0	260	11	0	128	1	0
JONESVILLE NO 2	325	52	0	327	43	0	338	7	0	330	7	0
BARKER FREE	0	0	0	0	0	0	0	0	0	0	0	0
ABSENTEE	42	23	0	49	17	0	54	4	0	55	2	0
COUNTY TOTALS	5,997	1,938	0	6,016	1,756	0	6,763	266	0	6,774	220	0

UNION COUNTY
VOTES CAST IN GENERAL ELECTION
HELD IN SOUTH CAROLINA NOVEMBER 2, 1982

PRECINCTS	ATTORNEY GENERAL			COMPTROLLER GENERAL			STATE SUPT. OF EDUCATION			ADJUTANT GENERAL		
	(D) *TRAVIS MEDLOCK	(R) DONALD V MYERS	(W) MISC WRITE INS	(D) *EARLE E MORRIS JR	(L) RICHARD WINCHELL	(W) MISC WRITE INS	(D) *CHARLIE G WILLIAMS	(R) P T WILLIAMS	(W) MISC WRITE INS	(D) *ESTON MARCHANT	(R) JOSEPH E BROWN	(W) MISC WRITE INS
OTTARAY	54	11	0	57	4	0	58	6	0	54	11	0
WD 1 PREC 1	268	134	0	338	19	0	334	77	0	327	140	0
WD 1 PREC 2	336	159	0	369	18	0	374	88	0	403	90	0
WARD 2	434	160	0	518	25	0	506	85	0	497	90	0
WARD 3	278	129	0	362	7	0	369	32	0	352	50	0
WC 4 PREC 1	322	187	0	418	12	0	423	84	0	397	122	0
WC 4 PREC 2	178	32	0	188	6	0	187	20	0	190	119	0
EXCELSIOR MILL	439	217	0	579	12	0	543	108	0	536	112	0
BONHAM	191	84	0	236	10	0	221	53	0	216	55	0
MONARCH NO. 1	225	152	0	306	10	0	303	65	0	287	84	0
MONARCH NO. 2	159	79	0	155	5	0	150	19	0	156	69	0
BUFFALO NO. 1	271	123	0	336	26	0	325	63	0	310	80	0
BUFFALO NO. 2	98	22	0	110	2	0	105	16	0	100	20	0
PUTNAM	123	105	0	181	11	0	177	47	0	156	66	0
OAKLAND	44	21	0	63	0	0	53	11	0	56	9	0
WEST SPRINGS	79	34	0	92	6	0	87	24	0	78	30	0
CROSS KEYS	224	118	0	291	15	0	274	61	0	261	74	0
BLACK ROCK	109	33	0	121	1	0	120	19	0	114	54	0
CARLISLE	168	25	0	173	4	0	174	17	0	166	52	0
SANTUCK	204	50	0	232	9	0	227	29	0	222	52	0
MEADOWS	124	70	0	162	11	0	154	36	0	144	50	0
ADAMSBURG	161	75	0	200	7	0	190	41	0	192	40	0
KELTON	175	74	0	220	10	0	208	40	0	202	47	0
LOCKHART NO. 1	160	42	0	200	4	0	196	21	0	180	35	0
LOCKHART NO. 2	121	63	0	161	6	0	163	8	0	153	52	0
JONESVILLE NO 1	92	91	0	114	18	0	151	59	0	97	48	0
JONESVILLE NO 2	311	55	0	329	11	0	331	33	0	307	51	0
BARRIER FREE	0	0	0	0	0	0	0	0	0	0	0	0
ABSENTEE	45	19	0	51	4	0	52	12	0	47	17	0
COUNTY TOTALS	5,373	2,314	0	6,548	268	0	6,612	1,162	0	6,197	1,422	0

UNION COUNTY
VOTES CAST IN GENERAL ELECTION
HELD IN SOUTH CAROLINA NOVEMBER 2, 1982

PRECINCTS	COUNTY COUNCIL					
	DIST NO 001	DIST NO 002	DIST NO 003	DIST NC 004	DIST NC 005	DIST NO 006
	(D)	(D)	(D)	(D)	(D)	(D)
	* CHARLES KENDRICK	* JAMES MARTIN ROBERT	* J MOSS MICHAEL	* MELVIN STINCLAIR	* ROGER WADE D	* SHIRLEY FARR A
OTTARAY	0	0	0	0	59	52
WD 1 PREC 1	0	0	0	0	56	350
WD 1 PREC 2	0	0	0	0	6	509
WARD 2	0	0	0	0	627	0
WARD 3	0	0	375	0	46	0
WC 4 PREC 1	0	0	0	0	0	520
WC 4 PREC 2	0	0	4	0	0	179
EXCELSIOR MILL	0	0	544	16	60	0
BONHAM	0	0	0	282	0	0
MONARCH NO. 1	0	0	0	393	0	0
MONARCH NO. 2	0	0	0	150	32	0
BUFFALO NO. 1	0	21	390	0	0	0
BUFFALO NO. 2	0	0	127	0	0	0
PUTMAN	0	235	0	0	0	0
OAKLAND	8	0	1	51	0	0
WEST SPRINGS	0	114	0	0	0	0
CROSS KEYS	0	339	0	0	0	0
BLACK ROCK	0	140	0	0	0	0
CARLISLE	0	192	0	0	0	0
SANTUCK	0	249	0	0	0	0
MEADOWS	0	2	0	177	0	0
ADAMSBURG	0	0	0	232	0	0
KELTON	200	0	0	47	0	0
LOCKHART NO. 1	201	0	0	0	0	0
LOCKHART NO. 2	0	0	0	158	0	0
JONESVILLE NO 1	287	0	0	0	0	0
JONESVILLE NO 2	334	0	0	0	0	0
BARRIER FREE	0	0	0	0	0	0
ABSENTEE	4	6	4	6	6	7
COUNTY TOTALS	1,034	1,298	1,445	1,512	867	1,617

UNION COUNTY
VOTES CAST IN GENERAL ELECTION
HELD IN SOUTH CAROLINA NOVEMBER 2, 1982

PRECINCTS	WATER DIST. TRUSTEE DIST NO 001 (D) * ROBERTS WELDON	CO. SOIL WATER COMN. (P) * FEURMANL FENDLEY	(P) * NORRIS FOWLER JR	(P) * DAN SPARCUSE V
OTTARAY	0	31	23	22
WD 1 PREC 1	0	375	370	370
WD 1 PREC 2	0	515	515	515
WARD 2	0	257	232	208
WARD 3	0	171	135	139
WC 4 PREC 1	0	520	520	520
WC 4 PREC 2	0	59	41	42
EXCELSIOR MILL	0	676	676	676
BONHAM	0	282	282	282
MONARCH NO. 1	0	393	393	393
MONARCH NO. 2	0	182	182	182
BUFFALO NO. 1	411	146	103	97
BUFFALO NO. 2	75	75	75	75
PUTMAN	0	235	235	235
OAKLAND	0	38	33	26
WEST SPRINGS	0	100	84	97
CROSS KEYS	0	321	320	320
BLACK ROCK	0	85	85	85
CARLISLE	0	197	197	197
SANTUCK	0	110	70	68
MEADOWS	0	93	64	75
ADAMSBURG	0	232	232	232
KELTON	0	249	249	249
LOCKHART NO. 1	0	48	45	86
LOCKHART NO. 2	0	50	42	59
JONESVILLE NO 1	0	73	87	50
JONESVILLE NO 2	0	54	88	47
BARRIER FREE	0	0	0	0
ABSENTEE	0	10	10	10
COUNTY TOTALS	486	5,577	5,388	5,357

WILLIAMSBURG COUNTY
VOTES CAST IN GENERAL ELECTION
HELD IN SOUTH CAROLINA NOVEMBER 2, 1982

PRECINCTS	GOVERNOR			LIEUTENANT GOVERNOR			SECRETARY OF STATE			STATE TREASURER		
	(D) * DICK RILEY	(R) WILLIAM D WORKMAN JR	(W) MISC WRITE INS	(D) * MIKE DANIEL	(R) NORMA C RUSSELL	(W) MISC WRITE INS	(D) * JOHN T CAMPBELL	(L) JAN L CHAPMAN	(W) MISC WRITE INS	(D) * GRADY L PATTERSON JR	(L) THOMAS P WALDENFELS	(W) MISC WRITE INS
BLACK RIVER	148	38	0	147	39	0	161	9	0	160	3	0
BLOOMINGVALE	244	67	0	239	67	0	262	9	0	257	11	0
CADES	243	57	0	242	39	0	280	9	0	243	6	0
CEDAR SWAMP	90	34	0	109	74	0	120	4	0	121	7	0
CENTRAL	129	45	0	121	49	0	137	0	0	136	4	0
EARLS	81	145	0	136	78	0	166	39	0	65	3	0
EBENEZER	168	50	0	148	65	0	183	5	0	186	5	0
GREELEYVILLE	692	101	0	679	93	0	709	10	0	411	5	0
HARMONY	76	61	0	86	50	0	101	4	0	104	1	0
HEBRON	115	98	0	146	64	0	155	7	0	174	5	0
HEMINGWAY	619	252	0	647	198	0	712	29	0	725	15	0
HENRY-POPLAR HL	147	55	0	147	51	0	165	11	0	162	4	0
INDIANTOWN	425	93	0	433	73	0	455	6	0	455	4	0
KINGSTREE NO. 1	776	768	0	897	603	0	1,083	57	0	420	5	0
KINGSTREE NO. 2	432	13	0	413	15	0	427	2	0	409	4	0
KINGSTREE NO. 3	1,095	184	0	1,077	160	0	1,120	29	0	1,120	25	0
LANE	363	71	0	369	52	0	316	7	0	392	7	0
LENUDS	12	9	0	2	16	0	16	0	0	16	0	0
MIDWAY	171	15	0	172	12	0	174	1	0	173	2	0
MILLWOOD	129	61	0	131	62	0	149	3	0	155	3	0
MORRISVILLE	110	6	0	109	6	0	109	0	0	109	1	0
MOUNT VERNON	101	52	0	109	46	0	124	1	0	115	0	0
NESMITH	354	11	0	365	106	0	372	2	0	352	4	0
OAK RIDGE	32	8	0	27	12	0	33	1	0	32	0	0
PERGAMOS	104	23	0	108	18	0	116	0	0	118	2	0
PINEY FOREST	104	45	0	105	66	0	117	0	0	117	0	0
SALTERS	479	65	0	454	62	0	472	12	0	469	6	0
SANDY BAY	67	60	0	105	27	0	121	3	0	124	3	0
SINGLETARY	86	34	0	88	31	0	95	2	0	78	2	0
SUTTONS	58	32	0	68	16	0	78	9	0	327	9	0
TRIO	324	30	0	331	23	0	331	1	0	22	1	0
WORKMAN	13	19	0	19	5	0	25	0	0	32	0	0
MUDDY CREEK	17	17	0	27	6	0	32	0	0	0	0	0
BARRIER FREE	0	0	0	0	0	0	0	0	0	71	4	0
ABSENTEE	45	48	0	59	34	0	71	4	0	0	0	0
COUNTY TOTALS	8,049	2,838	0	8,314	2,322	0	8,799	273	0	8,748	232	0

UNION COUNTY
VOTES CAST IN GENERAL ELECTION
HELD IN SOUTH CAROLINA NOVEMBER 2, 1982

PRECINCTS	COMM. OF AGRICULTURE			REP. IN CONGRESS		HOUSE OF REP.		PROBATE JUDGE	CORONER	COUNTY AUDITOR	COUNTY TREAS.	COUNTY SUPERVISOR	
				DIST NO 004		DIST NO 029	DIST NO 042						
	(D) * LES TINDAL	(R) G BRYAN PATRICK	(W) MISC WRITE INS	(D) MARION TYUS	(R) * CARROLL A CAMPBELL	(D) * OLIN PHILLIPS	(D) * JAMES M ARTHUR	(D) MARGIE NICHOLS	(D) * LEWIS HARRIS	(D) * B E KIRBY JR	(D) * JAMES W CHEEK	(D) * JOHN L GREEN	(P) TOMMY G HITT
OTTAWAY	47	18	0	41	24	0	56	57	57	57	57	16	48
WD 1 PREC 1	172	231	0	131	277	0	406	406	406	406	406	195	211
WD 1 PREC 2	274	221	0	224	273	0	515	515	515	515	515	299	210
WARD 2	314	278	0	276	319	0	618	622	620	622	621	343	279
WARD 3	236	172	0	188	226	0	420	415	422	420	420	225	197
WD 4 PREC 1	214	298	0	155	355	0	520	520	520	520	520	259	258
WD 4 PREC 2	173	39	0	149	64	0	187	180	192	191	181	128	89
EXCELSIOR MILL	332	324	0	273	381	0	664	674	673	670	675	378	287
BONHAM	142	131	0	119	156	0	282	282	282	282	282	155	128
MONARCH NO. 1	193	173	0	155	217	143	250	393	393	393	393	162	229
MONARCH NO. 2	120	64	0	111	77	0	182	182	182	182	182	98	84
BUFFALO NO. 1	239	158	0	210	188	0	411	411	411	411	411	224	186
BUFFALO NO. 2	87	35	0	81	43	0	127	127	127	127	127	75	53
PUTMAN	91	136	0	75	156	0	235	235	235	235	235	111	124
OAKLAND	34	30	0	31	34	0	62	62	62	62	62	42	24
WEST SPRINGS	40	74	0	40	73	0	60	114	114	114	114	65	49
CROSS KEYS	197	158	0	178	176	0	339	339	339	339	339	212	127
BLACK ROCK	105	35	0	103	37	0	140	140	140	140	140	92	48
CARLISLE	151	40	0	148	44	197	0	197	197	197	197	155	42
SANTUCK	190	75	0	167	89	246	0	247	253	249	251	187	78
MEADOWS	104	93	0	76	121	171	0	169	177	177	174	85	112
ADAMSBURG	123	113	0	102	130	132	0	232	232	232	232	115	117
KELTON	144	107	0	132	119	200	47	247	247	247	247	151	98
LOCKHART NO. 1	130	86	0	108	109	186	0	200	202	200	197	126	90
LOCKHART NO. 2	109	64	0	103	74	154	0	160	163	164	160	99	89
JONESVILLE NO 1	55	122	0	24	155	0	287	287	287	287	287	183	104
JONESVILLE NO 2	261	102	0	237	124	0	334	334	334	334	334	266	68
BARRIER FREE	0	0	0	0	0	0	0	0	0	0	0	0	0
ABSENTEE	30	33	0	27	37	0	63	63	63	63	63	39	25
COUNTY TOTALS	4,299	3,407	0	3,664	4,078	1,429	6,259	7,808	7,845	7,836	7,822	4,476	3,454

UNION COUNTY
VOTES CAST IN GENERAL ELECTION
HELD IN SOUTH CAROLINA NOVEMBER 2, 1982

	COUNTY BOARD OF EDUCATION									FIRE DISTRICT TRUSTEE				
	DIST NO 001		DIST NO 002			DIST NO 003		DIST NO 005	DIST NO 006	DIST NO 001		DIST NO 002		
PRECINCTS	(D) * JAMES E HODGE	(D) * JEAN C MIZE	(D) * CARLYSLE HART	(D) * THOMAS E BLACKWOOD	(R) DENNIS ROBINSON	(D) * KEITH PARKS	(R) BILLY MCLEOD	(D) * MELINDA I WAGES	(D) * RANDY JENKINS	(D) * JAMES W HODGE	(D) * RICHARD PUTMAN	(D) * MARY DIXON	(D) * RALPH JENKINS	(D) * RICHARD JETER
OTTARAY	43	0	0	0	0	0	0	0	0	57	57	0	0	0
WC 1 PREC 1	406	406	0	0	0	0	0	0	0	0	0	0	0	0
WD 1 PREC 2	515	515	0	0	0	0	0	0	0	0	0	0	0	0
WARD 2	622	622	0	0	0	0	0	0	0	0	0	0	0	0
WARD 3	387	392	0	0	0	0	0	0	0	0	0	0	0	0
WC 4 PREC 1	520	520	0	0	0	0	0	0	0	0	0	0	0	0
WC 4 PREC 2	156	169	0	0	0	0	0	0	0	0	0	0	0	0
EXCELSIOR MILL	676	676	0	0	0	0	0	0	0	393	393	0	0	0
BONHAM	282	282	0	0	0	0	0	0	0	182	182	0	0	0
MONARCH NO. 1	393	393	0	0	0	0	0	0	0	0	0	0	0	0
MONARCH NO. 2	0	0	0	0	0	0	0	0	0	0	0	0	0	0
BUFFALO NO. 1	0	0	0	0	0	0	0	411	0	0	0	0	0	0
BUFFALO NO. 2	0	0	0	0	0	0	0	127	0	0	0	0	0	0
PUTMAN	0	0	0	0	0	0	0	235	0	0	0	0	0	0
OAKLAND	51	52	66	59	52	0	0	0	339	0	0	0	0	0
WEST SPRINGS	0	0	0	0	0	0	0	0	140	0	0	0	0	0
CROSS KEYS	0	0	0	0	0	0	0	0	194	0	0	178	211	195
BLACK ROCK	0	0	0	0	0	0	0	0	255	0	0	0	0	0
CARLISLE	0	0	0	0	0	0	0	0	173	119	119	0	0	0
SANTUCK	0	0	0	0	1	155	64	0	0	0	0	0	0	0
MEADOWS	0	0	11	9	0	24	4	0	0	0	0	0	0	0
ADAMSBURG	0	0	187	114	75	143	73	0	0	0	0	0	0	0
KELTON	0	0	0	0	0	136	45	0	0	0	0	0	0	0
LOCKHART NO. 1	0	0	0	0	0	0	0	0	0	0	0	0	0	0
LOCKHART NO. 2	0	0	194	196	129	0	0	0	0	0	0	0	0	0
JONESVILLE NO 1	0	0	261	262	71	0	0	0	0	0	0	0	0	0
JONESVILLE NO 2	0	0	0	0	0	0	0	0	0	0	0	0	0	0
BARRIER FREE	0	0	0	0	0	0	0	0	0	0	0	0	0	0
ABSENTEE														
COUNTY TOTALS	4,051	4,027	719	640	328	458	188	773	1,103	751	751	178	211	195

WILLIAMSBURG COUNTY
VOTES CAST IN GENERAL ELECTION
HELD IN SOUTH CAROLINA NOVEMBER 2, 1982

PRECINCTS	ATTORNEY GENERAL (D) TRAVIS MEDLOCK	ATTORNEY GENERAL (R) DONALD V MYERS	ATTORNEY GENERAL (W) MISC WRITE INS	COMPTROLLER GENERAL (D) EARLE E PERRIS JR	COMPTROLLER GENERAL (L) RICHARD WINCHELL	COMPTROLLER GENERAL (W) MISC WRITE INS	STATE SUPT. OF EDUCATION (D) CHARLES G WILLIAMS	STATE SUPT. OF EDUCATION (R) P Y WILLIAMS	STATE SUPT. OF EDUCATION (W) MISC WRITE INS	ADJUTANT GENERAL (D) GESTON MARCHANT	ADJUTANT GENERAL (R) JOSEPH E BROWN	ADJUTANT GENERAL (W) MISC WRITE INS
BLACK RIVER	139	49	0	161	3	0	152	31	0	147	35	0
BLOOMINGVALE	227	79	0	259	9	0	246	59	0	236	67	0
CADES	222	58	0	243	5	0	240	30	0	230	35	0
CEDAR SWAMP	87	94	0	118	0	0	107	69	0	104	73	0
CENTRAL	121	49	0	140	4	0	132	35	0	139	29	0
EARLS	94	115	0	163	41	0	134	78	0	115	96	0
EBENEZER	127	80	0	177	4	0	167	40	0	163	45	0
GREELEYVILLE	667	69	0	701	51	0	679	83	0	686	78	0
HARMONY	67	68	0	93	10	0	85	56	0	76	57	0
HEBRON	104	108	0	170	3	0	166	46	0	151	60	0
HEMINGWAY	808	310	0	902	23	0	690	146	0	647	175	0
HENRY-POPLAR HL	126	67	0	165	8	0	153	38	0	145	45	0
INDIANTOWN	397	113	0	445	10	0	442	65	0	432	74	0
KINGSTREE NO. 1	740	757	0	1,054	57	0	1,020	430	0	969	478	0
KINGSTREE NO. 2	402	18	0	418	2	0	414	9	0	439	13	0
KINGSTREE NO. 3	1,043	200	0	1,109	32	0	1,079	158	0	1,082	142	0
LANE	356	49	0	250	2	0	368	44	0	367	56	0
LENUDS	9	16	0	13	0	0	15	6	0	13	8	0
MIDWAY	159	24	0	172	0	0	168	12	0	170	10	0
MILLWOOD	128	61	0	146	4	0	138	51	0	139	48	0
MORRISVILLE	109	6	0	109	0	0	109	6	0	110	6	0
MOUNT VERNON	97	49	0	120	3	0	118	29	0	115	31	0
NESMITH	352	111	0	369	0	0	364	99	0	364	97	0
OAK RIDGE	66	13	0	82	4	0	68	13	0	82	15	0
PERGAMOS	97	32	0	112	4	0	113	20	0	112	15	0
PINEY FOREST	60	110	0	109	0	0	83	76	0	79	82	0
SALTERS	445	67	0	464	10	0	461	54	0	463	49	0
SANDY BAY	59	70	0	119	4	0	110	19	0	110	19	0
SINGLETARY	82	38	0	89	0	0	94	25	0	89	27	0
SUTTONS	66	25	0	77	2	0	75	16	0	67	23	0
TRIO	321	35	0	326	8	0	327	28	0	329	24	0
WORKMAN	4	0	0	5	0	0	6	0	0	5	6	0
MUDDY CREEK	12	20	0	32	0	0	31	2	0	29	4	0
BARRIER FREE	0	0	0	0	0	0	0	0	0	0	0	0
ABSENTEE	43	50	0	73	4	0	66	32	0	63	29	0
COUNTY TOTALS	7,499	3,035	0	8,747	310	0	8,587	1,901	0	8,424	2,032	0

WILLIAMSBURG COUNTY
VOTES CAST IN GENERAL ELECTION
HELD IN SOUTH CAROLINA NOVEMBER 2, 1982

PRECINCTS	COMM. OF AGRICULTURE			REP. IN CONGRESS		HOUSE OF REPRESENTATIVES			SOLICITOR	COUNTY AUDITOR	COUNTY TREAS.	COUNTY SUPV.	SCHOOL TRUSTEE
				DIST NC 006		DIST NC 064	DIST NO 101	DIST NO 103	DIST NO 003				DIST NO 007
	(D) * TINDAL	(R) PATRICK BRYAN	(W) WRITE INS	(D) * TALLON ROBIN	(R) NAPIER JOHN L	(D) * MARVIN III ALEX C	(D) * GORDON JR B J	(D) * SNOW JR JOHN J	(D) * KOLB WADE	(D) * MONTGOMERY HENRY J	(D) * BROWN PEARL R	(D) * CHATMAN ALEX	(P) * BAKER NATHUVARD
BLACK RIVER	125	59	0	120	66	168	0	0	168	172	169	170	33
BLOOMINGVALE	220	82	0	224	88	0	267	0	265	268	262	266	0
CADES	187	66	0	182	85	0	253	0	244	250	244	252	70
CEDAR SWAMP	75	105	0	72	117	0	128	0	136	141	122	124	0
CENTRAL	110	50	0	110	61	0	150	0	149	152	146	150	0
EARLY	0	138	0	56	165	0	0	192	191	191	178	182	0
EBENEZER	77	133	0	82	134	0	0	206	180	189	169	169	0
GREELEYVILLE	648	123	0	633	152	0	717	0	717	717	712	737	0
HARMONY	57	80	0	50	86	0	0	141	141	141	141	141	0
HEBRON	78	135	0	67	157	164	0	0	167	176	141	154	17
HEMINGWAY	378	432	0	374	489	0	0	845	744	752	722	749	0
HENRY-POPLAR HL	105	90	0	97	104	0	0	192	177	177	175	176	0
INDIANTOWN	449	197	0	348	169	0	210	179	425	428	439	447	0
KINGSTREE NO. 1	510	174	0	402	123	0	881	0	1,191	1,287	1,046	1,046	51
KINGSTREE NO. 2	413	22	0	403	32	0	446	0	432	436	456	458	0
KINGSTREE NO. 3	989	144	0	1,001	258	0	1,130	0	1,220	1,228	1,224	1,135	34
LANE	344	72	0	336	81	0	391	0	385	389	381	390	0
LENUDS	2	19	0	5	18	0	0	2	21	21	21	21	0
RIDWAY	136	47	0	135	50	0	177	0	176	174	173	174	0
WILLWOOD	112	80	0	104	90	0	148	0	156	162	149	158	0
MORRISVILLE	109	6	0	110	6	0	119	0	118	114	114	117	0
MOUNT VERNON	83	65	0	82	69	127	0	0	168	168	168	170	0
NESMITH	348	116	0	349	125	0	367	0	40	40	40	40	0
OAK RIDGE	17	43	0	10	30	0	0	40	125	122	122	122	83
PERGAMOS	95	53	0	58	32	125	0	0	132	132	132	134	0
PINEY FOREST	50	118	0	38	135	0	0	174	143	163	134	134	0
SALTERS	426	94	0	439	88	0	507	0	491	492	498	504	0
SANDY BAY	30	59	0	25	104	105	1	0	106	110	94	94	44
SINGLETARY	73	47	0	69	50	0	102	0	103	106	102	103	19
SUTTONS	65	26	0	50	41	0	0	83	83	83	83	83	0
TRIO	330	50	0	311	43	0	0	337	326	328	314	337	0
WORKMAN	11	14	0	7	18	2	0	0	32	24	14	17	0
MUDDY CREEK	4	28	0	2	31	0	0	34	34	34	33	33	0
BARRIER FREE	0	0	0	0	0	0	0	0	0	0	9	9	11
ABSENTEE	31	59	0	23	67	12	34	19	72	79	52	59	11
COUNTY TOTALS	6,777	3,776	0	6,398	4,362	723	6,128	2,461	9,361	9,537	8,990	9,258	536

WILLIAMSBURG COUNTY
VOTES CAST IN GENERAL ELECTION
HELD IN SOUTH CAROLINA NOVEMBER 2, 1982

PRECINCTS	CO. SOIL WATER CONN. (P) • GAMBLE RICHARD A	(P) • GORDON M	(P) • MCCLAY CLAUDE
BLACK RIVER	33	32	38
BLOOMINGVALE	77	71	77
CADES	49	43	54
CEDAR SWAMP	7	5	9
CENTRAL	35	31	40
EARLS	80	72	94
EBENEZER	102	93	78
GREELEYVILLE	68	55	55
HARMONY	141	141	141
HEBRON	104	86	111
HEMINGWAY	345	212	230
HENRY-POPLAR HL	65	38	40
INDIANTOWN	172	89	93
KINGSTREE NO. 1	600	607	641
KINGSTREE NO. 2	5	7	7
KINGSTREE NO. 3	143	141	165
LANE	39	37	50
LENUDS	21	21	21
MIDWAY	85	64	64
MILLWOOD	55	51	73
MORRISVILLE	0	2	0
MOUNT VERNON	35	27	41
NESMITH	40	21	22
OAK RIDGE	3	4	55
PERGAMOS	82	82	81
PINEY FOREST	81	68	76
SALTERS	112	103	136
SANDY BAY	54	54	59
SINGLETARY	28	23	28
SUTTONS	12	20	43
TRIO	14	22	33
WORKMAN	12	10	14
MUDDY CREEK	33	32	32
BARRIER FREE	0	0	0
ABSENTEE	50	53	50
COUNTY TOTALS	2,782	2,397	2,731

YORK COUNTY
VOTES CAST IN GENERAL ELECTION
HELD IN SOUTH CAROLINA NOVEMBER 2, 1982

PRECINCTS	GOVERNOR			LIEUTENANT GOVERNOR			SECRETARY OF STATE			STATE TREASURER		
	(D) * DICK RILEY	(R) WILLIAM D WORKMAN JR	(W) MISC WRITE INS	(D) * MIKE CARMEL	(R) NORMA C RUSSELL	(W) MISC WRITE INS	(D) * JOHN T CAMPBELL	(L) JAN L CHAPMAN	(W) MISC WRITE INS	(D) * GRADY L PATTERSON JR	(L) THOMAS P WALDENFELS	(W) MISC WRITE INS
BETHANY	137	81	0	132	87	0	146	18	0	167	19	0
BETHEL	506	601	0	385	706	0	563	119	0	569	104	0
BLAIRSVILLE	150	16	0	144	22	0	150	10	0	153	6	0
BOWLING GREEN	84	35	0	77	42	0	97	13	0	97	12	0
BULLOCKS CREEK	42	22	0	44	19	0	51	9	0	50	9	0
CANNON MILL	290	56	0	277	67	0	289	27	0	294	19	0
CATAWBA	113	44	0	107	49	0	126	24	0	130	16	0
CLOVER NO. 1	580	125	0	529	178	0	617	24	0	622	16	0
CLOVER NO. 2	312	105	0	292	125	0	344	31	0	348	27	0
COTTON BELT	98	32	0	106	23	0	112	11	0	116	7	0
DB PHOS	96	42	0	99	38	0	118	13	0	115	14	0
EBENEZER	659	251	0	576	330	0	727	93	0	735	61	0
FILBERT	154	39	0	149	44	0	171	9	0	172	9	0
FORT MILL NO. 1	361	107	0	321	135	0	374	32	0	375	29	0
FORT MILL NO. 2	318	95	0	304	105	0	340	24	0	346	18	0
FORT MILL NO. 3	271	58	0	241	78	0	274	23	0	276	18	0
HICKORY GROVE	194	44	0	196	38	0	206	16	0	211	8	0
HIGHLAND PARK	323	93	0	289	127	0	338	25	0	345	22	0
HOPEWELL	28	1	0	27	3	0	29	1	0	30	2	0
LESSLIE NO. 1	253	83	0	229	103	0	271	28	0	274	27	0
MCCONNELLSVILLE	159	57	0	148	67	0	167	23	0	175	17	0
MT. HOLLY	298	144	0	263	180	0	345	22	0	353	16	0
NEWPORT	309	127	0	277	158	0	346	39	0	348	32	0
NORTHSIDE	241	37	0	211	63	0	238	18	0	236	17	0
OAK RIDGE	487	83	0	344	122	0	388	45	0	403	36	0
OGDEN	118	42	0	114	47	0	125	5	0	127	5	0
ROCK HILL NO. 1	124	40	0	116	46	0	133	9	0	133	9	0
ROCK HILL NO. 2	509	15	0	499	21	0	503	8	0	505	7	0
ROCK HILL NO. 3	541	16	0	529	30	0	537	7	0	537	7	0
ROCK HILL NO. 4	252	59	0	227	58	0	257	9	0	256	7	0
ROCK HILL NO. 5	1172	138	0	825	176	0	597	42	0	606	35	0
ROCK HILL NO. 6	396	111	0	367	138	1	438	25	0	442	15	0
ROCK HILL NO. 7	512	207	0	473	242	0	578	58	0	579	53	0
SHARON	198	29	0	171	33	0	178	16	0	184	9	0
SMYRNA	180	47	0	170	58	0	193	21	0	198	14	0
TIRZAH	159	59	0	147	67	0	177	14	0	178	15	0
YORK NO. 1	530	59	0	481	72	0	544	24	0	545	12	0
YORK NO. 2	672	141	0	631	176	0	708	64	0	715	45	0
INDIA HOOK	473	234	0	416	281	0	527	62	0	539	51	0
EDGEWOOD	333	115	0	332	14	0	334	8	0	337	6	0
FEWELL PARK	289	105	0	257	135	1	305	31	0	311	24	0
FORT MILL NO. 4	407	104	0	379	124	0	428	28	0	435	25	0
LESSLIE NO. 2	377	151	0	341	183	2	412	39	0	424	25	0
MT. GALLANT	417	166	0	370	204	0	479	68	0	474	48	0
NORTHWESTERN	462	156	0	353	208	0	434	59	0	443	47	0
TEGA CAY	272	248	0	228	293	0	307	77	0	305	69	0
BARRIER FREE	0	0	0	0	0	0	0	0	0	0	0	0
ABSENTEE	165	88	0	156	103	1	198	20	0	190	18	0
COUNTY TOTALS	14,161	4,578	0	12,987	5,587	5	15,150	1,373	0	15,300	1,151	0

YORK COUNTY
VOTES CAST IN GENERAL ELECTION
HELD IN SOUTH CAROLINA NOVEMBER 2, 1982

PRECINCTS	ATTORNEY GENERAL			COMPTROLLER GENERAL			STATE SUPT. OF EDUCATION			ADJUTANT GENERAL		
	(D) * TRAVIS MEDLOCK	(R) DONALD V MYERS	(W) MISC WRITE INS	(D) * EARLE E MORRIS JR	(L) RICHARD WINCHELL	(W) MISC WRITE INS	(D) * CHARLIE G WILLIAMS	(R) PT WILLIAMS	(W) MISC WRITE INS	(D) * GESTON MARCHANT	(R) JOSEPH E BROWN	(W) MISC WRITE INS
BETHANY	108	109	0	162	25	0	128	88	0	116	101	0
BETHEL	353	730	0	555	107	0	388	680	0	344	717	0
BLAIRSVILLE	140	26	0	156	5	0	149	18	0	142	24	0
BOWLING GREEN	70	51	0	102	10	0	86	34	0	69	50	0
BULLOCKS CREEK	39	24	0	52	9	0	43	20	0	46	17	0
CANNON MILL	267	75	0	291	22	0	276	62	0	272	60	0
CATAWBA	97	58	0	131	11	0	106	47	0	104	50	0
CLOVER NO. 1	496	208	0	616	25	0	447	161	0	519	179	0
CLOVER NO. 2	278	135	0	346	31	0	306	109	0	287	126	0
COTTON BELT	76	53	0	114	7	0	88	39	0	85	42	0
DELPHOS	82	55	0	113	13	0	93	43	0	86	50	0
EBENEZER	538	355	0	720	69	0	610	279	0	568	311	0
FILBERT	130	61	0	169	10	0	142	49	0	137	57	0
FORT MILL NO. 1	293	159	0	370	30	0	325	129	0	306	147	0
FORT MILL NO. 2	292	121	0	339	20	0	299	106	0	305	105	0
FORT MILL NO. 3	226	95	0	277	23	0	243	75	0	240	77	0
HICKORY GROVE	175	62	0	211	9	0	192	44	0	182	55	0
HIGHLAND PARK	285	128	0	332	25	0	302	108	0	288	121	0
HOPEWELL	27	3	0	29	1	0	27	3	0	27	3	0
LESSLIE NO. 1	208	125	0	272	26	0	237	96	0	234	94	0
MCCONNELLSVILLE	133	81	0	174	18	0	0	0	0	141	71	0
MT. HOLLY	254	184	0	346	40	0	282	159	0	271	165	0
NEWPORT	246	173	0	335	36	0	276	136	0	252	155	0
NORTHSIDE	211	65	0	240	12	0	228	47	0	219	55	0
OAK RIDGE	233	126	0	298	39	0	255	104	0	245	115	0
OGDEN	108	51	0	122	7	0	107	51	0	106	52	0
ROCK HILL NO. 1	113	49	0	133	7	0	122	38	0	116	42	0
ROCK HILL NO. 2	502	19	0	505	6	0	504	17	0	499	21	0
ROCK HILL NO. 3	527	22	0	540	9	0	537	15	0	530	21	0
ROCK HILL NO. 4	243	37	0	254	7	0	239	36	0	238	38	0
ROCK HILL NO. 5	503	190	0	594	43	0	531	161	0	503	184	0
ROCK HILL NO. 6	354	152	0	441	19	0	398	106	0	373	127	0
ROCK HILL NO. 7	436	280	0	563	63	0	474	238	0	463	242	0
SHARON	163	40	0	180	14	0	168	35	0	170	33	0
SMYRNA	150	76	0	192	18	0	163	60	0	161	63	0
TIRZAH	146	68	0	178	14	0	157	47	0	151	62	0
YORK NO. 1	508	77	0	551	23	0	514	68	0	512	72	0
YORK NO. 2	590	214	0	716	48	0	649	154	0	616	180	0
INDIA HOOK	377	315	0	520	59	0	421	265	0	401	284	0
EDGEWOOD	324	21	0	335	7	0	330	17	0	330	16	0
FEWELL PARK	238	151	0	304	28	0	258	124	0	242	129	0
FORT MILL NO. 4	356	146	0	421	28	0	371	123	0	365	126	0
LESSLIE NO. 2	308	217	0	467	59	0	364	136	0	342	177	0
MT. GALLANT	332	240	0	477	43	0	380	187	0	367	197	0
NORTHWESTERN	315	339	0	426	59	0	356	194	0	330	210	0
TEGA CAY	192	315	0	291	73	0	196	299	0	183	308	0
BARRIER FREE	0	0	0	0	0	0	0	0	0	0	0	0
ABSENTEE	149	103	0	183	24	0	149	101	0	147	102	0
COUNTY TOTALS	12,191.	6,284.	0.	15,083.	1,278.	0.	13,163.	5,203.	0.	12,629.	5,634.	0.

YORK COUNTY
VOTES CAST IN GENERAL ELECTION
HELD IN SOUTH CAROLINA NOVEMBER 2, 1982

PRECINCTS	COMM. OF AGRICULTURE			REP. IN CONGRESS		HOUSE OF REPRESENTATIVES							PROBATE JUDGE
				DIST NC 005		DIST NO 043		DIST NO 046	DIST NO 047	DIST NO 048	DIST NO 049		
	(D) • LES TINDAL	(R) G BRYAN PATRICK	(W) MISC WRITE INS	(D) • JOHN SPRATT	(R) JOHN S WILKERSON	(D) • PAUL E SHORT JR	(R) PAUL CLARKSON	(D) • JOHN HAYES	(D) • HERBERT KESH	(D) • PALMER FREEMAN JR	(D) • SAMUEL R FOSTER	(R) CLYDE E JOSEY BAGLEY	(D) • JAMES ALFORD
BETHANY	99	118	0	112	108	0	0	0	185	0	0	0	185
BETHEL	313	760	0	461	652	0	0	0	691	0	0	0	631
BLAIRSVILLE	132	35	0	143	26	0	0	0	0	0	150	18	159
BOWLING GREEN	63	58	0	73	48	0	0	0	108	0	0	0	108
BULLOCKS CREEK	30	34	0	38	26	0	0	0	0	0	40	24	57
CANNON MILL	244	96	0	290	59	0	0	0	309	0	0	0	314
CATAWBA	90	65	0	93	65	73	44	35	0	0	0	0	136
CLOVER NO. 1	446	258	0	531	185	0	0	0	641	0	0	0	638
CLOVER NO. 2	254	160	0	301	119	0	0	0	367	0	0	0	363
COTTON BELT	67	60	0	80	52	0	0	0	12	0	82	34	116
DELPHOS	57	81	0	99	40	0	0	0	0	0	97	42	128
EBENEZER	440	442	0	565	362	0	0	198	5	484	31	7	752
FILBERT	100	90	0	142	54	0	0	0	177	0	0	0	179
FORT MILL NO. 1	251	203	0	333	130	0	0	0	0	405	0	0	402
FORT MILL NO. 2	273	136	0	307	110	0	0	0	0	350	0	0	350
FORT MILL NO. 3	214	104	0	255	77	0	0	0	0	303	0	0	296
HICKORY GROVE	159	78	0	146	97	0	0	0	0	0	185	52	222
HIGHLAND PARK	265	142	0	293	124	0	0	322	0	0	9	1	358
HOPEWELL	18	12	0	23	7	0	0	0	0	0	22	3	29
LESSLIE NO. 1	171	162	0	214	128	36	21	120	0	0	0	0	282
MCCONNELLSVILLE	108	106	0	152	68	0	2	0	0	0	154	64	183
MT. HOLLY	195	244	0	248	199	54	26	263	0	0	0	0	369
NEWPORT	208	206	0	276	150	0	0	0	262	104	0	0	355
NORTHSIDE	203	72	0	221	58	0	0	215	0	17	0	0	250
OAK RIDGE	163	199	0	259	130	6	2	0	0	0	285	71	332
OGDEN	83	74	0	98	62	77	28	7	0	0	29	8	126
ROCK HILL NO. 1	111	50	0	111	52	0	0	122	0	0	0	0	141
ROCK HILL NO. 2	496	24	0	501	23	0	0	0	0	0	307	16	511
ROCK HILL NO. 3	525	27	0	533	31	0	0	4	0	0	244	8	549
ROCK HILL NO. 4	226	47	0	253	34	0	0	48	0	0	212	14	264
ROCK HILL NO. 5	402	286	0	512	200	0	0	540	0	0	4	1	632
ROCK HILL NO. 6	342	162	0	372	140	0	0	404	0	0	12	6	456
ROCK HILL NO. 7	366	342	0	468	257	0	0	80	0	51	0	0	595
SHARON	143	61	0	170	40	0	0	0	0	0	161	44	199
SMYRNA	113	113	0	182	49	0	0	0	198	0	10	3	215
TIRZAH	115	101	0	156	66	0	0	0	182	0	16	3	192
YORK NO. 1	479	103	0	545	128	0	0	0	465	0	76	20	564
YORK NO. 2	498	103	0	702	125	0	0	0	734	0	22	11	761
INDIA HOOK	310	350	0	414	292	0	0	0	0	565	0	0	556
EDGEWOOD	322	25	0	329	20	0	0	4	0	0	335	4	341
FEWELL PARK	178	201	0	231	171	0	0	265	0	13	0	0	303
FORT MILL NO. 4	320	174	0	389	124	0	0	0	0	454	0	0	453
LESSLIE NO. 2	265	257	0	328	202	0	0	304	0	0	0	0	498
MT. GALLANT	294	269	0	360	229	0	0	307	0	132	0	0	461
NORTHWESTERN	267	378	0	361	231	0	0	102	147	0	202	49	342
TEGA CAY	165	326	0	225	308	0	0	0	0	388	0	0	0
BARRIER FREE	0	0	0	0	0	0	0	0	0	0	0	0	0
ABSENTEE	125	123	0	155	103	0	0	68	94	41	26	1	231
COUNTY TOTALS	10,728	7,617	0	13,009	5,895	240	121	3,507	4,577	3,767	3,205	515	16,037

YORK COUNTY
VOTES CAST IN GENERAL ELECTION
HELD IN SOUTH CAROLINA NOVEMBER 2, 1982

PRECINCTS	COUNTY COUNCIL													
	DIST NO 001	DIST NO 002		DIST NO 003		DIST NO 004		DIST NO 005		DIST NO 006		DIST NO 007	
	(D) * MURRAY B WHITE JR	(D) * JACK F WESTMORELAND	(W) MISC WRITE INS	(D) * HAROLD M DICKSCA	(W) MISC WRITE INS	(D) * JOHN D DOUGLAS	(R) JOHN S COWER III	(D) * J GUY JOHNSTON	(W) MISC WRITE INS	(D) * I L DAVIS JR	(W) MISC WRITE INS	(D) * CALDWELL A BARRON	(R) JAMES PHILLIP LAND
BETHANY	0	186	0	0	0	0	0	0	0	0	0	0	0
BETHEL	0	665	0	0	0	0	0	0	0	0	0	0	0
BLAIRSVILLE	0	0	0	158	0	0	0	0	0	0	0	0	0
BOWLING GREEN	0	108	0	0	0	0	0	0	0	0	0	0	0
BULLOCKS CREEK	0	0	0	53	0	0	0	0	0	0	0	0	0
CANNON HILL	0	102	0	206	0	0	0	0	0	0	0	0	0
CATAWBA	0	0	0	0	0	0	0	135	1	0	0	0	0
CLOVER NO. 1	0	644	3	0	0	0	0	0	0	0	0	0	0
CLOVER NO. 2	0	369	0	0	0	0	0	0	0	0	0	0	0
COTTON BELT	0	0	0	117	0	0	0	0	0	0	0	0	0
DELPHOS	0	0	0	124	0	0	0	0	0	0	0	0	0
EBENEZER	0	0	0	0	0	0	0	0	0	0	0	0	0
FILBERT	0	155	0	18	0	0	0	0	0	70	3	41	22
FORT MILL NO. 1	407	0	0	0	0	0	0	0	0	0	0	0	0
FORT MILL NO. 2	356	0	0	0	0	0	0	0	0	0	0	0	0
FORT MILL NO. 3	291	0	0	0	0	0	0	0	0	0	0	0	0
HICKORY GROVE	0	0	0	218	0	0	0	0	0	0	0	0	0
HIGHLAND PARK	0	0	0	0	0	0	0	114	0	0	0	180	95
HOPEWELL	0	0	0	19	0	0	0	0	0	0	0	0	0
LESSLIE NO. 1	0	0	0	0	0	0	0	189	2	0	0	0	0
MCCONNELLSVILLE	0	0	0	190	0	3	1	0	0	0	0	0	0
MT. HOLLY	0	0	0	0	0	28	18	323	0	0	0	0	0
NEWPORT	0	122	0	0	0	0	0	0	0	232	0	0	0
NORTHSIDE	0	0	0	0	0	235	104	0	0	0	0	191	88
OAK RIDGE	0	0	0	0	0	103	29	0	0	0	0	0	0
OGDEN	0	0	0	0	0	0	0	0	0	0	0	82	79
ROCK HILL NO. 1	0	0	0	0	0	512	9	0	0	0	0	0	0
ROCK HILL NO. 2	0	0	0	0	0	533	15	0	0	0	0	8	5
ROCK HILL NO. 3	0	0	0	0	0	0	0	0	0	0	0	232	44
ROCK HILL NO. 4	0	0	0	0	0	0	0	0	0	36	0	398	273
ROCK HILL NO. 5	0	0	0	0	0	0	0	444	1	0	0	0	0
ROCK HILL NO. 6	0	0	0	0	0	0	0	0	0	596	0	0	0
ROCK HILL NO. 7	0	0	0	0	0	0	0	0	0	0	0	0	0
SHARON	0	0	0	195	1	0	0	0	0	0	0	0	0
SMYRNA	0	0	0	214	0	0	0	0	0	0	0	0	0
TIRZAH	0	48	0	96	0	34	12	0	0	0	0	0	0
YORK NO. 1	0	0	0	567	0	0	0	0	0	6	0	0	0
YORK NO. 2	0	0	0	756	2	0	0	0	0	0	0	0	0
INDIA HOOK	292	0	0	0	0	0	0	4	0	254	0	0	0
EDGEWOOD	0	0	0	0	0	331	9	0	0	0	0	0	0
FEWELL PARK	0	0	0	0	0	0	0	0	0	311	0	0	0
FORT MILL NO. 4	454	0	0	0	0	0	0	0	0	0	0	0	0
LESSLIE NO. 2	0	0	0	0	0	0	0	459	2	0	0	0	0
MT. GALLANT	0	0	0	0	0	0	0	7	0	61	0	265	237
NORTHWESTERN	0	0	0	0	0	138	66	0	0	175	0	49	17
TEGA CAY	363	0	0	0	0	0	0	0	0	0	0	0	0
BARRIER FREE	0	0	0	0	0	0	0	0	0	0	0	0	0
ABSENTEE	29	45	2	50	2	11	2	17	1	28	1	30	10
COUNTY TOTALS	2,192	2,444	5	2,981	5	1,958	285	1,692	7	2,398	4	1,476	870

YORK COUNTY
VOTES CAST IN GENERAL ELECTION
HELD IN SOUTH CAROLINA NOVEMBER 2, 1982

PRECINCTS	COUNTY BOARD OF EDUCATION									
	DIST NO 001					DIST NO 002				
	(N) * WILLIAM T LATHAM	(N) MARION DENNIS SETTLEMYRE	(N) BONNIE E BOYD SR	(N) * PHILIP W CLARK JR	(N) JAMES DONALD WALKER	(N) * JOYCE D AUSTIN	(N) * KENNETH JOHNSON	(N) HARVEY D AMMONS	(N) * GEORGE M WINGARD	(N) * STELLE J JACKSON
BETHANY	0	0	0	0	0	160	161	39	132	147
BETHEL	0	0	0	0	0	649	641	238	389	609
BLAIRSVILLE	147	23	49	63	21	0	0	0	0	0
BOWLING GREEN	0	0	0	0	0	82	88	27	59	82
BULLOCKS CREEK	55	5	20	28	6	0	0	0	0	0
CANNON MILL	147	100	78	177	29	6	9	1	6	8
CATAWBA	0	0	0	0	0	0	0	0	0	0
CLOVER NO. 1	0	0	0	0	0	542	545	135	448	583
CLOVER NO. 2	0	0	0	0	0	305	314	88	265	282
COTTON BELT	86	23	33	61	11	2	4	0	2	2
DELPHOS	73	48	51	64	18	0	0	0	0	0
EBENEZER	0	0	0	0	0	0	0	0	0	0
FILBERT	77	53	40	111	9	10	8	4	5	6
FORT MILL NO. 1	0	0	0	0	0	0	0	0	0	0
FORT MILL NO. 2	0	0	0	0	0	0	0	0	0	0
FORT MILL NO. 3	0	0	0	0	0	0	0	0	0	0
HICKORY GROVE	169	38	68	80	31	0	0	0	0	0
HIGHLAND PARK	0	0	0	0	0	0	0	0	0	0
HOPEWELL	24	3	10	17	2	0	0	0	0	0
LESSLIE NO. 1	0	0	0	0	0	0	0	0	0	0
MCCONNELLSVILLE	99	61	57	66	48	0	0	0	0	0
MT. HOLLY	0	0	0	0	0	0	0	2	3	6
NEWPORT	0	0	0	0	0	8	6	0	0	0
NORTHSIDE	0	0	0	0	0	0	0	0	0	0
OAK RIDGE	0	0	0	0	0	0	0	0	0	0
OGDEN	0	0	0	0	0	0	0	0	0	0
ROCK HILL NO. 1	0	0	0	0	0	0	0	0	0	0
ROCK HILL NO. 2	0	0	0	0	0	0	0	0	0	0
ROCK HILL NO. 3	0	0	0	0	0	0	0	0	0	0
ROCK HILL NO. 4	0	0	0	0	0	0	0	0	0	0
ROCK HILL NO. 5	0	0	0	0	0	0	0	0	0	0
ROCK HILL NO. 6	0	0	0	0	0	0	0	0	0	0
ROCK HILL NO. 7	0	0	0	0	0	0	0	0	0	0
SHARON	130	71	52	82	19	0	0	0	0	0
SMYRNA	106	71	44	140	20	0	0	0	0	0
TIRZAH	82	52	34	93	21	3	3	0	3	3
YORK NO. 1	219	126	149	254	76	0	0	0	0	0
YORK NO. 2	373	244	192	439	86	0	0	0	0	0
INDIA HOOK	0	0	0	0	0	0	0	0	0	0
EDGEWOOD	0	0	0	0	0	0	0	0	0	0
FEWELL PARK	0	0	0	0	0	0	0	0	0	0
FORT MILL NO. 4	0	0	0	0	0	0	0	0	0	0
LESSLIE NO. 2	0	0	0	0	0	0	0	0	0	0
MT. GALLANT	0	0	0	0	0	0	0	0	0	0
NORTHWESTERN	2	0	0	1	3	0	0	0	0	0
TEGA CAY	0	0	0	0	0	0	0	0	0	0
BARRIER FREE	0	0	0	0	0	0	0	0	0	0
ABSENTEE	20	24	11	38	3	39	40	8	31	38
COUNTY TOTALS	1,809	944	888	1,719	403	1,806	1,819	542	1,343	1,766

YORK COUNTY
VOTES CAST IN GENERAL ELECTION
HELD IN SOUTH CAROLINA NOVEMBER 2, 1982

PRECINCTS	COUNTY BOARD OF EDUCATION											
	DIST NO 003						DIST NO 004					
	(N) * LARRY L BIGHAM	(N) JOHN WALTER BROWN SR	(N) JAMES E COLBERT	(N) * CARL PELTON	(N) DENNIS F MERRELL	(N) * IDA D NEWSOM	(N) BILLY G ALEXANDER	(N) * MILLER F COGGINS	(N) LARRY HOUSER	(N) JERRY E HUNTER	(N) SHIRLEY G MILLS	(N) * ANNE S SUITE
BETHANY	0	0	0	0	0	0	0	0	0	0	0	0
BETHEL	0	0	0	0	0	0	0	0	0	0	0	0
BLAIRSVILLE	0	0	0	0	0	0	0	0	0	0	0	0
BOWLING GREEN	0	0	0	0	0	0	0	0	0	0	0	0
BULLOCKS CREEK	0	0	0	0	0	0	0	0	0	0	0	0
CANNON MILL	0	0	0	0	0	0	0	0	0	0	0	0
CATAWBA	49	50	24	55	74	39	0	0	0	0	0	0
CLOVER NO. 1	0	0	0	0	0	0	0	0	0	0	0	0
CLOVER NO. 2	0	0	0	0	0	0	0	0	0	0	0	0
COTTON BELT	0	0	0	0	0	0	0	0	0	0	0	0
DELPHOS	0	0	0	0	0	0	0	0	0	0	0	0
EBENEZER	400	125	235	334	233	453	0	0	0	0	0	0
FILBERT	0	0	0	0	0	0	0	0	0	0	0	0
FORT MILL NO. 1	0	0	0	0	0	0	143	208	58	169	138	158
FORT MILL NO. 2	0	0	0	0	0	0	120	204	33	119	142	141
FORT MILL NO. 3	0	0	0	0	0	0	136	121	20	91	141	84
HICKORY GROVE	0	0	0	0	0	0	0	0	0	0	0	0
HIGHLAND PARK	124	88	86	172	148	120	0	0	0	0	0	0
HOPEWELL	0	0	0	0	0	0	0	0	0	0	0	0
LESSLIE NO. 1	79	121	39	118	157	92	0	0	0	0	0	0
MCCONNELLSVILLE	2	3	4	2	2	4	0	0	0	0	0	0
MT. HOLLY	149	118	82	183	126	147	0	0	0	0	0	0
NEWPORT	126	81	62	151	101	163	0	0	0	0	0	0
NORTHSIDE	88	45	64	109	55	74	0	0	0	0	0	0
OAK RIDGE	107	67	67	157	98	109	0	0	0	0	0	0
OGDEN	45	45	20	57	33	48	0	0	0	0	0	0
ROCK HILL NO. 1	46	35	45	83	37	44	0	0	0	0	0	0
ROCK HILL NO. 2	130	115	209	195	100	109	0	0	0	0	0	0
ROCK HILL NO. 3	122	117	111	194	96	111	0	0	0	0	0	0
ROCK HILL NO. 4	74	54	44	88	41	73	0	0	0	0	0	0
ROCK HILL NO. 5	297	85	226	280	225	295	0	0	0	0	0	0
ROCK HILL NO. 6	144	106	116	208	134	145	0	0	0	0	0	0
ROCK HILL NO. 7	322	106	159	302	264	243	0	0	0	0	0	0
SHARON	0	0	0	0	0	0	0	0	0	0	0	0
SMYRNA	0	0	0	0	0	0	0	0	0	0	0	0
TIRZAH	17	4	5	13	8	13	0	0	0	0	0	0
YORK NO. 1	0	0	0	0	0	0	0	0	0	0	0	0
YORK NO. 2	0	0	0	0	0	0	0	0	0	0	0	0
INDIA HOOK	219	96	111	256	202	242	0	0	0	0	0	0
EDGEWOOD	100	49	43	146	115	80	0	0	0	0	0	0
FEWELL PARK	181	41	150	136	99	209	0	0	0	0	0	0
FORT MILL NO. 4	0	0	0	0	0	0	105	199	128	169	151	198
LESSLIE NO. 2	137	172	84	174	294	136	0	0	0	0	0	0
MT. GALLANT	182	181	104	354	252	121	0	0	0	0	0	0
NORTHWESTERN	186	83	85	166	143	206	0	0	0	0	0	0
TEGA CAY	0	0	0	0	0	0	50	134	31	52	104	456
BARRIER FREE	0	0	0	0	0	0	0	0	0	0	0	0
ABSENTEE	31	22	51	40	36	31	2	6	0	11	6	9
COUNTY TOTALS	3,357	2,007	2,232	3,973	3,003	3,307	556	872	270	611	682	1,006

YORK COUNTY
VOTES CAST IN GENERAL ELECTION
HELD IN SOUTH CAROLINA NOVEMBER 2, 1982

	COUNTY BOARD OF EDUCATION					CO. SOIL WATER COMM.		
	DIST NO 031							
PRECINCTS	(N) BETTY M PORTERFIELD	(N) ELIZABETH W RONANS	(N) TERRY D SMITH	(N) CLYDE E STEVENS	(N) BETTY N WEAVER	(P) * HENDERSON BORDERS	(P) * L H HICKS	(P) * J P ROGERS
BETHANY	0	0	0	0	0	127	180	119
BETHEL	0	0	0	0	0	512	650	543
BLAIRSVILLE	0	0	0	0	0	48	53	47
BOWLING GREEN	0	0	0	0	0	47	80	48
BULLOCKS CREEK	0	0	0	0	0	31	35	28
CANNON MILL	0	0	0	0	0	170	208	144
CATAWBA	28	18	26	27	39	88	99	95
CLOVER NO. 1	0	0	0	0	0	352	542	349
CLOVER NO. 2	0	0	0	0	0	170	281	180
COTTON BELT	0	0	0	0	0	76	102	75
DELPHOS	0	0	0	0	0	113	105	97
EBENEZER	152	59	241	100	130	444	478	470
FILBERT	0	0	0	0	0	113	155	95
FORT MILL NO. 1	0	0	0	0	0	225	451	272
FORT MILL NO. 2	0	0	0	0	0	137	144	135
FORT MILL NO. 3	0	0	0	0	0	140	149	152
HICKORY GROVE	0	0	0	0	0	118	157	110
HIGHLAND PARK	87	43	84	61	77	231	245	247
HOPEWELL	0	0	0	0	0	15	23	19
LESSLIE NO. 1	57	30	62	40	71	143	155	181
MCCONNELLSVILLE	3	1	2	5	2	117	108	111
MT. HOLLY	94	47	65	47	85	241	227	241
NEWPORT	94	32	116	99	83	241	252	244
NORTHSIDE	64	48	68	38	83	129	141	142
OAK RIDGE	86	41	115	72	80	262	228	289
OGDEN	34	22	26	17	27	70	57	97
ROCK HILL NO. 1	47	20	31	14	30	82	92	89
ROCK HILL NO. 2	109	54	115	43	236	257	271	230
ROCK HILL NO. 3	89	48	103	33	124	166	154	140
ROCK HILL NO. 4	58	38	40	24	73	103	97	115
ROCK HILL NO. 5	106	43	207	66	83	349	359	406
ROCK HILL NO. 6	115	56	104	86	107	179	217	235
ROCK HILL NO. 7	134	59	203	92	102	334	352	380
SHARON	0	0	0	0	0	71	87	66
SMYRNA	0	0	0	0	0	138	161	120
TIRZAH	6	6	7	5	7	156	104	109
YORK NO. 1	0	0	0	0	0	179	248	160
YORK NO. 2	0	0	0	0	0	450	514	405
INDIA HOOK	130	71	231	142	127	340	377	386
EDGEWOOD	29	32	54	37	47	53	64	52
FEWELL PARK	14	24	73	45	47	190	207	225
FORT MILL NO. 4	0	0	0	0	0	265	290	310
LESSLIE NO. 2	85	53	100	89	115	273	289	322
MT. GALLANT	58	40	127	62	67	278	308	327
NORTHWESTERN	130	60	148	93	110	276	241	281
TEGA CAY	0	0	0	0	0	235	286	256
BARRIER FREE	0	0	0	0	0	0	0	0
ABSENTEE	36	12	10	11	22	160	191	182
COUNTY TOTALS	1,945	959	2,358	1,348	1,970	8,871	10,044	9,340

STATEWIDE CONSTITUTIONAL AMENDMENTS VOTED ON IN GENERAL ELECTION HELD IN SOUTH CAROLINA NOVEMBER 2, 1982

NO. 1

"Shall Section 3 of Article IV of the Constitution of this State be amended so as to add the Commissioner of Agriculture to the elective officers named in the Constitution?"

NO. 2

"Shall Section 3 of Article X of the Constitution of this State be amended so as to permit municipalities to exempt from municipal ad valorem taxation for not more than five years all new manufacturing establishments and additions to existing manufacturing establishments of fifty thousand dollars or more located within the boundaries of a municipality?"

ABBEVILLE COUNTY
VOTES CAST IN GENERAL ELECTION
HELD IN SOUTH CAROLINA NOVEMBER 2, 1982

PRECINCTS	STATEWIDE AMENDMENTS			
	(F) NO 1 FAVOR	(O) NO 1 OPPOSED	(F) NO 2 FAVOR	(O) NO 2 OPPOSED
ABBEVILLE NO. 1	371	126	270	216
ABBEVILLE NO. 2	305	92	196	173
ABBEVILLE NO. 3	120	33	95	45
ABBEVILLE NO. 4	212	78	140	144
ABBEVILLE MILL	35	10	25	20
ANTREVILLE	197	55	132	115
BROADMOUTH	31	25	29	22
CALHOUN FALLS 1	240	65	184	110
CALHOUN FALLS 2	86	30	66	47
CENTRAL	38	10	28	15
COLD SPRINGS	63	33	48	47
DONALDS	132	79	90	115
DUE WEST	241	62	188	109
HAMPTON	15	1	9	6
HILLVILLE	57	18	36	37
HALL'S STORE	282	4	120	138
KEOWEE	61	25	38	44
LEVEL LAND	47	13	36	24
LOWNDESVILLE 1	34	24	22	36
LOWNDESVILLE 2	17	9	13	14
LEBANON	108	30	56	79
MOUNTAIN VIEW	57	20	30	48
ROCK SPRINGS	57	25	19	60
WATTS	31	12	21	20
BARRIER FREE	0	0	0	0
ABSENTEE	32	12	19	27
COUNTY TOTALS	2,873	891	1,912	1,711

AIKEN COUNTY
VOTES CAST IN GENERAL ELECTION
HELD IN SOUTH CAROLINA NOVEMBER 2, 1982

PRECINCTS	STATEWIDE AMENDMENTS			
	(F) NON 1 FAVOR	(O) NOPP 1 OPSD	(F) NON 2 FAVOR	(O) NOPP 2 OPSD
AIKEN NO. 1	385	119	287	190
AIKEN NO. 2	179	86	105	118
AIKEN NO. 3	270	127	162	187
AIKEN NO. 4	156	54	82	83
AIKEN NO. 5	267	112	181	164
AIKEN NO. 6	519	161	343	296
BATH NO. 7	122	39	71	66
BEECH ISLAND 8	95	47	63	69
BELVEDERE NO. 9	218	94	130	154
CAROLINA HTS 10	89	44	55	74
CHINA SPRGS 11	172	78	113	97
CLEARWATER 12	112	67	73	71
COLLEGE ACRE 13	263	81	164	163
EUREKA NO. 14	77	40	38	68
GLOVERVILLE 15	106	39	53	91
GRANITEVILLE 16	212	127	127	178
JACKSON NO. 17	315	125	178	212
LANGLEY NO. 18	142	70	86	96
LYNWOOD NO. 19	168	70	95	108
MILLBROOK NO 20	459	160	339	242
MONETTA NO. 21	133	58	94	82
MONTMORENCI 22	110	35	70	61
NEW ELLENTON 23	339	149	199	205
NEW HOLLAND 24	105	45	53	87
N AUGUSTA NO 25	84	56	59	80
N AUGUSTA NO 26	311	143	191	229
N AUGUSTA NO 27	260	161	194	209
N AUGUSTA NO 28	297	221	194	281
N AUGUSTA NO 29	103	62	62	73
OAK GROVE NO 30	35	49	27	53
PERRY NO. 31	121	48	75	79
SALLEY NO. 32	101	58	54	86
SHAWS FORK 33	52	18	47	16
SHILOH NO. 34	136	57	90	88
SIX POINTS 35	285	128	194	187
TABERNACLE 36	85	42	64	52
TALATHA NO. 37	291	122	172	180
VAUCLUSE NO. 38	51	23	36	37
WAGENER NO. 39	282	117	170	178
WARD NO. 40	108	46	65	74
WARRENVILLE 41	186	63	115	111
WHITE POND 42	108	45	66	66
WINDSOR NO. 43	105	53	70	67
BELVEDERE NO 44	292	107	158	211
BELVEDERE NO 45	342	141	227	233
SIX POINTS 46	228	74	132	139
AIKEN NO. 47	494	151	314	244
HAMMOND NO 48	150	91	90	142
WILLOW SPRGS 49	317	102	198	190
BREEZY HILL 50	161	56	113	89
JORDANTOWN 51	124	45	95	64
LEVELS NO. 52	323	111	194	220
HOLLOW CREEK 53	470	145	316	261
N AUGUSTA NO 54	103	59	70	80
N AUGUSTA NO 55	159	116	111	139
COUCHTON NO. 56	134	52	90	72
REDD'S BRNCH 57	95	36	60	62
FOX CREEK NO 58	141	64	102	99
TOWN CREEK 59	55	30	38	33
BARRIER FREE	0	0	0	0
ABSENTEE	151	41	113	80
COUNTY TOTALS	11,754	5,005	7,501	7,705

ALLENDALE COUNTY
VOTES CAST IN GENERAL ELECTION
HELD IN SOUTH CAROLINA NOVEMBER 2, 1982

PRECINCTS	STATEWIDE AMENDMENTS			
	(F) NO 1 IN FAVOR	(O) NO 1 OPPOSED	(F) NO 2 IN FAVOR	(O) NO 2 OPPOSED
ALLENDALE NO. 1	397	83	325	166
ALLENDALE NO. 2	373	29	286	112
FAIRFAX NO. 1	112	29	91	57
FAIRFAX NO. 2	342	66	193	200
MARTIN	165	65	141	93
SYCAMORE	136	62	130	68
ULMERS	71	15	53	34
WOODS	189	63	146	104
BARRIER FREE	0	0	0	0
ABSENTEE	19	2	16	8
COUNTY TOTALS	1,804	414	1,381	842

ANDERSON COUNTY
VOTES CAST IN GENERAL ELECTION
HELD IN SOUTH CAROLINA NOVEMBER 2, 1982

PRECINCTS	STATEWIDE AMENDMENTS			
	(F) NON 1 FAVOR	(O) NOPP 1 OSED	(F) NON 2 FAVOR	(O) NOPP 2 OSED
APPLETON MILL	123	54	81	94
BARKER'S CREEK	44	27	14	57
BELTON	403	257	291	364
BISHOP'S BRANCH	129	59	88	110
BOWLING GREEN	41	13	25	28
BROADWAY	266	129	130	260
BUSHY CREEK	331	127	201	268
CEDAR GROVE	132	76	55	147
CENTERVILLE	980	390	628	741
CHIQUOLA MILL	91	75	62	102
CONCRETE	413	196	257	352
CORNER	24	18	16	25
CRAYTONVILLE	88	65	60	95
DENVER	76	40	63	52
EDGEWOOD	509	142	356	304
EQUINOX	56	29	48	39
FIVE FORKS	233	86	120	195
FLAT ROCK	225	98	248	184
FORK NO. 1	66	25	29	58
FORK NO. 2	117	50	68	95
FRIENDSHIP	75	65	39	99
GLUCK MILL	43	37	26	54
GREEN POND	351	142	228	244
GROVE SCHOOL	54	19	26	47
HALL	135	65	77	121
HAMMOND SCHOOL	44	27	28	43
HIGH POINT	83	64	52	95
HOMELAND PARK	556	267	381	441
HONEA PATH	224	163	150	236
HOPEWELL	355	98	238	211
IVA	201	70	122	144
JACKSON MILL	188	67	130	121
LAFRANCE	72	46	51	70
MCADAMS	37	23	21	37
MELTON	69	20	31	52
MT. TABOR	289	120	207	197
MOUNTAIN CREEK	118	58	75	104
NEAL'S CREEK	490	161	303	340
ORR MILL	132	65	80	122
PELZER NO. 1	71	31	43	59
PELZER NO. 4	109	50	80	80
PENDLETON	389	196	273	294
PIEDMONT	136	69	87	112
PIERCETOWN	99	48	55	80
RIVERSIDE-TOXAWAY	15	4	6	12
ROCK MILL	279	100	173	206
ROCK SPRING	103	75	77	102
SANDY SPRINGS	179	77	105	147
SHIRLEY'S STORE	153	57	79	130
SIMPSONVILLE	174	101	112	166
STARR	123	51	69	107
THREE & TWENTY	217	89	144	140
TONEY CREEK	38	34	16	60
TOWNVILLE	68	20	29	58
WALKER-MCELHOYL	100	44	60	83
WEST PELZER	118	193	53	160
WEST SAVANNAH	72	25	29	70
WHITE PLAINS	234	92	154	183
WILLIAMSTON	335	224	214	355
WILLIAMSTN MILL	94	78	67	96
WRIGHT'S SCHOOL	99	66	60	104
ANDERSON W1 P1	277	108	181	208
ANDERSON W1 P2	395	157	271	271
ANDERSON W2 P1	242	93	161	173
ANDERSON W2 P2	655	153	410	310
ANDERSON W3 P1	215	84	147	151
ANDERSON W3 P2	163	78	93	151
ANDERSON W4 P1	195	53	142	98
ANDERSON W4 P2	186	62	126	81
ANDERSON W5 P1	120	55	70	100
ANDERSON W5 P2	263	97	197	146
ANDERSON W6 P1	221	87	147	168
ANDERSON W6 P2	137	56	103	97
BARRIER FREE	0	0	0	0
ABSENTEE	194	70	123	131
COUNTY TOTALS	14,346	6,401	9,291	11,266

BAMBERG COUNTY
VOTES CAST IN GENERAL ELECTION
HELD IN SOUTH CAROLINA NOVEMBER 2, 1982

PRECINCTS	STATEWIDE AMENDMENTS			
	(F) NO 1 IN FAVOR	(O) NO 1 OPPOSED	(F) NO 2 IN FAVOR	(O) NO 2 OPPOSED
COLSTON	70	30	44	58
EDISTO	119	28	102	39
EHRHARDT	204	108	155	140
EAST DENMARK	614	149	506	245
GOVAN	66	22	29	49
HIGHTOWERS MILL	33	3	33	7
HUNTER'S CHAPEL	71	25	46	42
KEARSE	43	9	36	14
LITTLE SWAMP	49	21	31	35
OLAR	144	48	100	85
SOUTH BAMBERG	453	154	340	241
WEST DENMARK	375	106	296	168
NORTH BAMBERG	478	180	369	268
BARRIER FREE	0	0	0	0
ABSENTEE	27	8	20	14
COUNTY TOTALS	2,746	891	2,109	1,405

BARNWELL COUNTY
VOTES CAST IN GENERAL ELECTION
HELD IN SOUTH CAROLINA NOVEMBER 2, 1982

PRECINCTS	STATEWIDE AMENDMENTS			
	(F) NO 1 IN FAVOR	(O) NO 1 OPPOSED	(F) NO 2 IN FAVOR	(O) NO 2 OPPOSED
BARNWELL 1 A-C	271	78	194	147
BARNWELL 2 D-J	290	64	229	123
BARNWELL 3 K-R	324	94	226	166
BARNWELL 4 S-Z	181	51	141	62
BLACKVILLE A-J	263	63	217	102
BLACKVILLE K-Z	210	48	160	91
ELKO	76	27	49	49
FRIENDSHIP	38	67	26	75
KLINE	133	24	98	58
HEALING SPRINGS	23	22	30	15
HILDA	108	48	102	50
SNELLING	141	43	110	64
WILLISTON 1 A-F	208	81	135	144
WILLISTON 2 G-O	220	61	140	147
WILLISTON 3 P-Z	215	16	149	116
BARRIER FREE	0	0	0	0
ABSENTEE	18	4	13	8
COUNTY TOTALS	2,719	791	2,119	1,415

BEAUFORT COUNTY
VOTES CAST IN GENERAL ELECTION
HELD IN SOUTH CAROLINA NOVEMBER 2, 1982

PRECINCTS	STATEWIDE AMENDMENTS			
	(F) NO 1 IN FAVOR	(O) NO 1 OPPOSED	(F) NO 2 IN FAVOR	(O) NO 2 OPPOSED
BEAUFORT NO. 1A	113	76	81	110
BEAUFORT NO. 1B	153	76	100	127
BEAUFORT NO. 2	194	89	106	178
BEAUFORT NO. 3	261	133	165	226
BLUFFTON	333	119	221	243
BURTON NO. 1-A	138	42	79	99
BURTON NO. 1-B	156	68	103	114
BURTON NO. 2	429	162	242	361
BURTON NO. 3	108	63	61	108
CHECHESSEE	56	29	33	55
DALE LOBECO	50	32	24	55
DAUFUSKIE	14	11	14	11
HILTON HEAD 1	573	237	397	422
HILTON HEAD 2	838	275	552	592
HILTON HEAD 3	536	160	379	341
HILTON HEAD 4	409	156	282	294
HILTON HEAD 5	401	147	285	266
LADYS ISLAND 1A	471	266	307	422
LADYS ISLAND 1B	102	61	67	91
MOSSY OAKS NO 1	378	163	227	317
MOSSY OAKS NO 2	239	97	124	192
PORT ROYAL	240	75	143	182
SEABROOK	190	90	124	158
SHELDON	44	38	24	59
ST. HELENA 1-A	94	129	70	148
ST. HELENA 1-B	101	143	82	157
ST. HELENA NO 2	296	201	201	283
BARRIER FREE	0	0	0	0
ABSENTEE	164	64	113	125
COUNTY TOTALS	7,081	3,202	4,606	5,736



BERKELEY COUNTY
VOTES CAST IN GENERAL ELECTION
HELD IN SOUTH CAROLINA NOVEMBER 2, 1982

	STATEWIDE AMENDMENTS			
	(F)	(O)	(F)	(O)
PRECINCTS	1 FOR	1 NOT OPPOSED	2 FOR	2 NOT OPPOSED
ALVIN	93	61	130	96
BERKELEY	271	126	171	181
BETHERA	47	34	27	53
BONNEAU	327	158	239	225
CAINHOY	262	85	108	120
CARNES CROSS RD	329	148	185	282
CORDESVILLE	176	69	145	88
CROSS	547	148	363	235
HANAHAN	1,565	924	1,033	1,480
HILTON CROSS RD	344	106	159	261
HUGER	107	29	98	45
JAMESTOWN	152	59	112	91
LEBANON	92	59	64	77
MACEDONIA	326	143	215	249
MCBETH	255	68	172	134
MONCKS CORNER	1,391	602	833	1,094
PINOPOLIS	366	138	233	267
RUSSELLVILLE	458	89	358	206
SHULERVILLE-HH	77	37	56	56
ST. STEPHEN	618	175	470	330
WASSAMASSAW	332	135	207	240
WIDE AWAKE	975	413	559	827
PIMLICO	214	87	111	173
GOOSE CREEK 1	654	280	374	460
GOOSE CREEK 2	980	435	613	759
GOOSE CREEK 3	332	123	171	336
BARRIER FREE	0	0	0	0
ABSENTEE	132	25	73	76
COUNTY TOTALS	11,422	4,756	7,279	8,541

CALHOUN COUNTY
VOTES CAST IN GENERAL ELECTION
HELD IN SOUTH CAROLINA NOVEMBER 2, 1982

PRECINCTS	STATEWIDE AMENDMENTS			
	(F) NO 1 IN FAVOR	(O) NO 1 OPPOSED	(F) NO 2 IN FAVOR	(O) NO 2 OPPOSED
BETHEL	178	65	139	109
CAMERON	255	57	97	101
CENTER HILL	122	55	92	83
CRESTON	60	24	39	41
DIXIE	578	190	452	279
FALL BRANCH	81	35	65	54
FORT MOTTE	85	32	67	49
LONE STAR	190	77	137	110
MIDWAY	126	39	91	70
MURPH MILL	123	40	93	68
SANDY RUN	222	99	168	140
ST. MATTHEWS	504	102	347	251
BARRIER FREE	0	0	0	0
ABSENTEE	51	14	31	32
COUNTY TOTALS	2,575	829	1,818	1,387

VOTES CAST FOR CONSTITUTIONAL AMENDMENTS
IN GENERAL ELECTION HELD IN
SOUTH CAROLINA, NOVEMBER 2, 1982

COUNTIES	STATEWIDE CONSTITUTIONAL AMENDMENTS					
	NO 1 IN FAVOR		NO 1 OPPOSED		NO 2 IN FAVOR	NO 2 OPPOSED
ABBEVILLE	2,873		891		1,912	1,711
AIKEN	11,754		5,005		7,501	7,109
ALLENDALE	1,804		414		1,381	842
ANDERSON	14,346		6,401		9,291	11,266
BAMBERG	2,746		891		2,109	1,405
BARNWELL	3,719		791		2,119	1,415
BEAUFORT	7,081		3,202		4,606	5,736
BERKELEY	11,422		4,756		7,279	8,941
CALHOUN	2,575		829		1,818	1,367
CHARLESTON	21,121		9,838		16,101	12,398
CHEROKEE	5,950		2,604		4,208	5,995
CHESTER	3,448		786		2,247	1,809
CHESTERFIELD	4,524		1,768		3,234	2,935
CLARENDON	4,887		1,704		3,522	2,821
COLLETON	5,201		2,339		4,099	3,375
DARLINGTON	8,640		1,643		5,006	5,030
DILLON	3,261		1,767		2,229	3,590
DORCHESTER	9,634		3,469		5,628	5,053
EDGEFIELD	2,514		669		1,857	1,209
FAIRFIELD	3,333		1,365		2,379	2,171
FLORENCE	13,936		8,873		9,036	13,625
GEORGETOWN	3,729		1,725		2,063	3,184
GREENVILLE	39,124		17,796		25,761	29,007
GREENWOOD	7,144		3,122		4,361	5,005
HAMPTON	3,872		1,513		2,837	2,220
HORRY	12,465		7,873		8,010	12,011
JASPER	2,692		1,492		2,016	2,018
KERSHAW	5,417		1,718		3,857	3,207
LANCASTER	7,066		2,823		4,518	5,133
LAURENS	6,669		2,564		4,819	4,315
LEE	3,611		1,035		2,663	1,774
LEXINGTON	20,369		6,425		15,589	14,410
MCCORMICK	1,274		345		1,017	571
MARION	4,008		1,805		2,842	2,888
MARLBORO	4,433		1,436		3,974	3,116
NEWBERRY	4,732		1,997		3,163	3,428
OCONEE	5,745		2,886		3,567	5,024
ORANGEBURG	14,981		4,242		10,810	7,383
PICKENS	7,021		3,417		4,762	5,249
RICHLAND	16,622		6,744		11,462	11,815
SALUDA	2,460		917		1,755	1,587
SPARTANBURG	12,923		4,801		10,261	7,577
SUMTER	7,236		2,195		4,696	4,239
UNION	5,147		2,324		4,436	2,829
WILLIAMSBURG	6,756		2,194		5,100	3,515
YORK	11,242		4,196		7,997	7,008
GRAND TOTAL	342,509		147,430		233,992	243,832

CHARLESTON COUNTY
VOTES CAST IN GENERAL ELECTION
HELD IN SOUTH CAROLINA NOVEMBER 2, 1982

PRECINCTS	STATEWIDE AMENDMENTS			
	(F) NO 1 IN FAVOR	(O) NO 1 OPPOSED	(F) NO 2 IN FAVOR	(O) NO 2 OPPOSED
ST. JAMES/SANTE	25	24	20	29
MCCLELLANVILLE	16	19	10	24
MCCLELLANVILLE	9	4	4	6
AWENDAW	16	10	8	18
CHRIST CHURCH 1	73	82	47	108
CHRIST CHURCH 2	41	12	16	27
CHRIST CHURCH 3	0	0	0	0
CHRIST CHURCH 4	16	7	10	9
CHRIST CHURCH 5	21	12	15	14
MT. PLEASANT 1	166	148	114	202
MT. PLEASANT 2	73	129	50	151
MT. PLEASANT 3	140	183	99	220
MT. PLEASANT 4	184	181	110	248
MT. PLEASANT 5	32	87	48	63
MT. PLEASANT 6	149	124	116	152
MT. PLEASANT 7	153	160	117	199
MT. PLEASANT 8	0	0	0	0
ISLE OF PALMS 1	89	147	62	170
ISLE OF PALMS 2	157	138	97	193
SULLIVAN'S ISLA	95	123	82	136
CHARLESTON 1	93	281	112	260
CHARLESTON 2	82	163	69	182
CHARLESTON 3	57	97	87	69
CHARLESTON 4	49	17	28	37
CHARLESTON 5	118	34	16	35
CHARLESTON 6	22	14	18	13
CHARLESTON 7	26	14	16	21
CHARLESTON 8	22	0	2	0
CHARLESTON 9	10	8	9	8
CHARLESTON 10	106	84	68	111
CHARLESTON 11	91	105	85	107
CHARLESTON 12	22	5	7	2
CHARLESTON 13	56	19	29	35
CHARLESTON 14	51	33	32	50
CHARLESTON 15	39	45	34	56
CHARLESTON 16	110	123	70	163
CHARLESTON 17	75	108	40	140
CHARLESTON 18	124	258	101	270
CHARLESTON 19	112	136	71	180
CHARLESTON 20	174	195	85	281
CHARLESTON 21	50	74	70	56
CHARLESTON 22	188	216	100	299
CHARLESTON 23	118	110	69	155
CHARLESTON 24	146	167	77	227
CHARLESTON 25	101	185	67	215
CHARLESTON 26	103	175	69	211
CHARLESTON 27	99	165	75	193
CHARLESTON 28	24	16	11	6
CHARLESTON 29	81	93	61	111
CHARLESTON 30	54	71	33	94
CHARLESTON 31	58	74	37	97
CHARLESTON 32	21	27	20	32
CHARLESTON 33	16	23	0	0
CHARLESTON 34	11	9	6	14

CHARLESTON 35	52	14	28	39
DEER PARK 1	27	62	62	31
DEER PARK 2	102	125	55	169
HOLLAND PARK	83	95	48	109
GOODWIN 1	71	55	41	82
GOODWIN 2	201	175	98	229
WANDO-WAYLYN 1	20	5	14	10
WANDO-WAYLYN 2	98	79	58	117
WANDO-WAYLYN 3	123	144	69	200
ST. P & M	27	23	21	25
AZALEA 1	30	39	30	30
AZALEA 2	55	39	37	56
LADSON	49	46	29	66
N CHARLESTON 1	58	58	39	78
N CHARLESTON 2	0	0	0	0
N CHARLESTON 3	73	94	41	129
N CHARLESTON 4	204	308	92	418
N CHARLESTON 5	82	86	44	122
N CHARLESTON 6	28	15	15	27
N CHARLESTON 7	29	22	11	36
N CHARLESTON 8	117	154	96	217
N CHARLESTON 9	40	24	21	37
N CHARLESTON 10	18	8	8	19
N CHARLESTON 11	20	27	10	35
N CHARLESTON 12	33	32	14	47
N CHARLESTON 13	107	104	58	153
N CHARLESTON 14	24	12	17	18
N CHARLESTON 15	22	25	16	31
LINCOLNVILLE	9	11	13	7
FOLLY BEACH	89	89	55	123
JAMES ISLAND 1	45	81	85	49
JAMES ISLAND 2	55	19	31	43
JAMES ISLAND 3	93	125	60	155
JAMES ISLAND 4	135	183	92	227
JAMES ISLAND 5	100	132	93	141
JAMES ISLAND 6	91	208	135	171
JAMES ISLAND 7	166	182	97	253
JAMES ISLAND 8	76	74	41	110
JAMES ISLAND 9	48	56	29	72
JAMES ISLAND 10	80	72	40	109
JAMES ISLAND 11	82	135	53	141
ST. ANDREWS 1	76	110	72	143
ST. ANDREWS 2	47	51	33	65
ST. ANDREWS 3	35	18	28	23
ST. ANDREWS 4	72	118	47	143
ST. ANDREWS 5	146	166	70	221
ST. ANDREWS 6	119	120	63	174
ST. ANDREWS 7	63	57	35	83
ST. ANDREWS 8	112	94	61	144
ST. ANDREWS 9	24	27	17	23
ST. ANDREWS 10	126	113	69	171
ST. ANDREWS 11	78	106	55	85
ST. ANDREWS 12	50	59	29	79
ST. ANDREWS 13	35	41	27	51
ST. ANDREWS 14	101	117	116	101
MEGGETT 1	29	12	20	20
MEGGETT 2	31	23	18	36
RAVENEL 1	28	33	23	36
RAVENEL 2	70	31	70	39
HOLLYWOOD	51	14	24	20
ADAMS RUN 1	18	11	16	14
ADAMS RUN 2	30	17	17	28
EDISTO ISLAND	45	9	48	8
WADMALAW ISLAND	40	46	28	57
JOHN'S ISLAND 1	90	73	44	118
JOHN'S ISLAND 2	33	20	15	35
JOHN'S ISLAND 3	75	58	43	88
JOHN'S ISLAND 4	84	116	55	145
BARRIER FREE	0	0	0	0
ABSENTEE	587	207	395	398
COUNTY TOTALS	9,121	9,838	6,101	12,398

CHEROKEE COUNTY
VOTES CAST IN GENERAL ELECTION
HELD IN SOUTH CAROLINA NOVEMBER 2, 1982

PRECINCTS	STATEWIDE AMENDMENTS			
	(F) NON 1 FAVOR	(O) NOP 1 OSED	(F) NON 2 FAVOR	(O) NOP 2 OSED
ALLENS	300	137	224	213
ALMA MILLS	201	146	106	166
ANTIOCH	92	37	60	66
ASHWORTH	158	46	102	100
BROWN'S MILL	21	22	30	13
BUFFALO	87	33	55	59
BUTLER	65	11	41	33
CHEROKEE FALLS	90	29	83	37
DRAYTONVILLE	183	92	146	128
EZELL'S	134	63	101	91
GAFFNEY NO. 1	189	149	156	184
GAFFNEY NO. 2	402	166	282	326
GAFFNEY NO. 3	325	196	240	283
GAFFNEY NO. 4	424	171	320	258
GAFFNEY NO. 5	218	76	181	116
GAFFNEY NO. 6	578	166	444	291
GOUCHER	66	33	54	46
GRASSY POND	226	74	147	156
HOLLY GROVE	61	44	42	62
KING'S CREEK	47	22	35	36
LIMESTONE MILL	154	73	121	100
MACEDONIA	176	54	131	105
METCALF	45	31	29	45
MORGAN	119	32	91	56
MUSCGROVE	55	18	27	46
NINETY NINE	56	37	36	44
PLEASANT GROVE	117	50	88	72
RAVENNA	55	26	36	48
SARRATT'S	32	16	27	24
THICKETY	74	49	37	68
TIMBER RIDGE	28	7	24	11
WHITE PLAINS	38	14	19	22
WILKINSVILLE	55	21	42	33
WOOD'S	19	31	17	33
LITTLEJOHN'S	43	20	28	33
CENTRAL	248	123	194	172
PLEASANT MEADOW	224	84	185	125
BLACKSBURG WD 1	172	71	112	62
BLACKSBURG WD 2	70	23	36	40
BLACKSBURG WD 3	58	23	43	40
BLACKSBURG WD 4	139	69	105	95
BARRIER FREE	0	0	0	0
ABSENTEE	106	29	81	57
COUNTY TOTALS	5,950	2,604	4,308	3,995

CHESTER COUNTY
VOTES CAST IN GENERAL ELECTION
HELD IN SOUTH CAROLINA NOVEMBER 2, 1982

PRECINCTS	STATEWIDE AMENDMENTS			
	(F) NO 1 IN FAVOR	(O) NO 1 OPPOSED	(F) NO 2 IN FAVOR	(O) NO 2 OPPOSED
BALDWIN MILL	165	32	102	77
BATON ROUGE	129	36	77	80
BECKHAMVILLE	142	35	100	61
BLACKSTOCK	117	27	67	73
EDGEMOOR	132	20	82	68
EUREKA MILL	141	20	99	67
FORT LAWN	155	73	82	108
HALSELLVILLE	48	6	18	30
HAZELWOOD	107	25	62	67
LANDO	56	20	32	35
LANSFORD	46	14	35	26
LOWRYS	121	29	69	77
RICHBURG	100	31	58	66
RODMAN	121	20	76	67
ROSSVILLE	51	20	37	34
WILKSBURG	218	15	136	34
GR FALLS 1 & 2	144	25	89	77
GR FALLS 3	105	39	84	42
CHESTER WARD 1	275	30	182	134
CHESTER WARD 2	197	39	125	96
CHESTER WARD 3	342	145	384	282
CHESTER WARD 4	268	65	155	165
BARRIER FREE	0	0	0	0
ABSENTEE	58	10	43	23
COUNTY TOTALS	3,448	786	2,247	1,809

CHESTERFIELD COUNTY
VOTES CAST IN GENERAL ELECTION
HELD IN SOUTH CAROLINA NOVEMBER 2, 1982

	STATEWIDE AMENDMENTS			
	(F) NO. 1 IN FAVOR	(O) NO. 1 OPPOSED	(F) NO. 2 IN FAVOR	(O) NO. 2 OPPOSED
PRECINCTS				
ANGELUS-CATARRH	82	39	62	50
BAY SPRINGS	42	25	37	31
BLACK CREEK	18	8	8	18
BROCKS MILL	158	66	113	107
CASH	157	49	133	73
CAT POND	33	11	19	24
CENTER GROVE	19	32	14	39
CENTER POINT	12	11	10	13
CHERAW NO. 1	528	136	372	281
CHERAW NO. 2	515	154	351	292
CHERAW NO. 3	227	76	159	127
COURT HOUSE	485	167	340	299
CROSS ROADS	31	19	22	25
DUDLEY	71	24	37	56
GRANTS MILL	126	75	85	113
JEFFERSON	297	112	211	185
MANGUM	16	24	10	30
MCCOENDORF	68	42	44	67
MT. CROGHAN	64	35	47	48
OUSLEYDALE	49	66	35	75
PAGELAND	579	201	417	341
PATRICK	156	79	128	102
PEE DEE	17	61	10	68
RUBY	135	37	103	68
SHILOH	94	28	66	63
SNOW HILL	28	18	20	26
VAUGHN	26	7	18	18
WEXFORD	70	9	56	26
WHITE OAK	44	14	40	21
WINZO	84	33	59	53
MCBEE	246	98	174	171
BARRIER FREE	0	0	0	0
ABSENTEE	47	12	34	25
COUNTY TOTALS	4,524	1,768	3,234	2,935

CLARENDON COUNTY
VOTES CAST IN GENERAL ELECTION
HELD IN SOUTH CAROLINA NOVEMBER 2, 1982

PRECINCTS	STATEWIDE AMENDMENTS			
	(F) NO 1 FAVOR IN	(O) NO 1 OPPOSED	(F) NO 2 FAVOR IN	(O) NO 2 OPPOSED
ALCOLU	247	67	169	127
BARRINEAU	70	137	46	161
BARROWS MILL	15	27	5	37
BLOOMVILLE	132	38	85	77
CALVARY	124	39	98	62
DAVIS STATION	176	144	107	190
HARMONY	188	78	113	127
HICKS	86	45	55	76
HOME BRANCH	96	35	62	64
JORDAN	281	87	204	149
MANNING NO. 1	209	66	160	115
MANNING NO. 2	188	79	135	128
MANNING NO. 3	346	80	228	185
MANNING NO. 4	455	114	365	181
MANNING NO. 5	267	92	205	139
NEW ZION	146	62	94	111
PAXVILLE	263	51	261	74
PANOLA	51	19	34	24
SARDINIA-GABLE	113	26	91	42
SUMMERTON NO. 1	349	119	261	189
SUMMERTON NO. 2	111	32	82	46
SUMMERTON NO. 3	267	87	171	167
TURBEVILLE	295	83	182	172
WILSON-FORESTON	264	62	199	108
OAKDALE	75	16	57	32
BARRIER FREE	0	0	0	0
ABSENTEE	71	19	53	38
COUNTY TOTALS	4,887	1,704	3,522	2,821

COLLETON COUNTY
VOTES CAST IN GENERAL ELECTION
HELD IN SOUTH CAROLINA NOVEMBER 2, 1982

PRECINCTS	STATEWIDE AMENDMENTS			
	(F) NO 1 IN FAVOR	(O) NO 1 OPPOSED	(F) NO 2 IN FAVOR	(O) NO 2 OPPOSED
ASHTON	26	15	23	17
BELLS	49	30	24	55
PEREA	18	23	8	39
CANADY'S	90	43	63	67
COTTAGEVILLE	202	118	209	201
EDISTO	79	36	75	58
GREEN POND	193	115	159	147
HENDERSONVILLE	339	121	271	168
HORSE PEN	82	24	31	74
HUDSON'S MILL	58	43	39	59
JACKSONBORO	96	58	70	101
LODGE	101	79	76	101
MAPLE CANE	58	28	34	43
MASHAWVILLE	215	49	182	69
PEOPLES	75	38	46	66
PETITS	30	10	17	20
PENIEL	54	25	36	46
RITTER	158	48	107	77
ROUND O	97	38	69	82
RICE PATCH	182	86	118	145
RUFFIN	114	58	77	82
SIDNEY'S	74	23	49	48
SMOAKS	181	92	114	118
STOKES	104	59	71	92
SNIDERS	90	46	73	63
WALTERBORO NO 1	374	131	266	228
WALTERBORO NO 2	512	244	393	356
WALTERBORO NO 3	358	134	267	206
WALTERBORO NO 4	829	412	829	412
WILLIAMS	80	27	66	31
WOLFE CREEK	48	24	27	44
EDISTO BEACH	79	18	48	46
BARRIER FREE	0	0	0	0
ABSENTEE	76	44	82	38
COUNTY TOTALS	5,201	2,339	4,099	3,375

DARLINGTON COUNTY
VOTES CAST IN GENERAL ELECTION
HELD IN SOUTH CAROLINA NOVEMBER 2, 1982

PRECINCTS	STATEWIDE AMENDMENTS			
	(F) NO 1 IN FAVOR	(O) NO 1 OPPOSED	(F) NO 2 IN FAVOR	(O) NO 2 OPPOSED
ANTIOCH	58	31	44	47
AUBURN	92	34	73	61
BETHEL	73	30	50	46
BLACK CREEK	56	49	70	37
BURNT BRANCH	40	14	33	25
CLYDE	41	22	28	31
DARLINGTON NO 1	49	31	34	45
DARLINGTON NO 2	55	86	36	101
DARLINGTON NO 4	23	18	43	16
DARLINGTON NO 5	39	9	31	16
DOVESVILLE	21	57	54	23
HARTSVILLE NO 1	116	52	105	58
HARTSVILLE 263	41	22	33	29
HARTSVILLE NO 4	65	21	42	42
HARTSVILLE NO 5	181	94	145	126
HARTSVILLE NO 6	94	13	32	29
HARTSVILLE NO 7	37	18	33	25
HARTSVILLE NO 8	129	75	99	110
HIGH HILL	108	40	71	71
INDIAN BRANCH	42	41	33	49
KELLEYTOWN	132	59	99	85
LAKE SWAMP	56	27	31	53
LAMAR NO. 1	66	38	80	29
LAMAR NO. 2	26	18	18	20
LYDIA	45	43	24	62
MECHANICSVILLE	36	20	26	33
MONT CLARE	105	56	76	40
NEWMAN SWAMP	45	25	30	34
NEW MARKET	53	27	28	53
OATES	55	31	34	37
PALMETTO	73	39	56	59
PHILADELPHIA	53	36	39	56
POND HOLLOW	26	20	17	30
SOCIETY HILL	27	11	22	14
SWIFT CREEK	72	67	52	89
DARLINGTON NO 3	182	100	146	138
DARLINGTON NO 6	141	51	63	123
BARRIER FREE	0	0	0	0
ABSENTEE	87	38	76	48
COUNTY TOTALS	2,640	1,463	2,006	2,030

DILLON COUNTY
VOTES CAST IN GENERAL ELECTION
HELD IN SOUTH CAROLINA NOVEMBER 2, 1982

PRECINCTS	STATEWIDE AMENDMENTS			
	(F) NO 1 IN FAVOR	(O) NO 1 OPPOSED	(F) NO 2 IN FAVOR	(O) NO 2 OPPOSED
EAST DILLON	617	242	476	372
WEST DILLON	261	167	149	164
SOUTH DILLON	351	162	255	246
LATTA	489	220	352	337
NEW HOLLY	62	19	56	28
LAKE VIEW	280	170	177	253
KEMPER	49	32	37	50
GADDY'S MILL	50	41	27	64
MT. CALVARY	166	95	105	159
BERMUDA	44	24	31	34
PLEASANT HILL	46	72	20	101
PAMER	168	101	124	123
OAKLAND	51	25	33	39
CAROLINA	30	17	40	22
LITTLE ROCK	50	150	38	157
MINTURN	80	5	17	64
OAK GROVE	128	46	77	86
MANNING	65	36	40	59
FLOYDALE	128	62	76	112
FORK	95	59	68	86
BARRIER FREE	0	0	0	0
ABSENTEE	43	22	31	34
COUNTY TOTALS	3,261	1,767	2,229	2,590

DORCHESTER COUNTY
VOTES CAST IN GENERAL ELECTION
HELD IN SOUTH CAROLINA NOVEMBER 2, 1982

PRECINCTS	STATEWIDE AMENDMENTS			
	(F) NO 1 IN FAVOR	(O) NO 1 OPPOSED	(F) NO 2 IN FAVOR	(O) NO 2 OPPOSED
ROSINVILLE	386	104	263	213
ST. GEORGE NO 2	517	286	416	372
ST. GEORGE NO 1	675	122	427	670
GROVER NO 1	165	69	109	116
REEVESVILLE	249	128	175	175
HARLEYVILLE	187	80	122	133
FOUR HOLE	184	109	118	154
GROVER NO 3	36	23	28	31
ROSSES	136	48	88	93
RIDGEVILLE	383	118	209	251
GIVHANS	274	122	136	276
DELEMARS	194	8	124	70
SAUL DAM	68	20	16	84
COASTAL	377	132	216	279
TROLLEY	366	133	233	250
TRANQUIL	279	107	169	214
BEECH HILL	93	40	60	72
FLOWERTOWN	227	86	155	161
KNIGHTSVILLE	459	156	273	387
CLENSON	246	98	100	221
GERMAN TOWN	388	91	270	322
GREENWAVE	653	195	384	433
NEWINGTON	419	160	271	298
CAROLINA	669	352	393	471
DORCHESTER	602	244	360	277
GREGG	388	91	270	322
ASHBOROUGH	319	105	105	206
STALLSVILLE	580	193	352	425
BARRIER FREE	0	0	0	0
ABSENTEE	117	49	86	77
COUNTY TOTALS	9,636	3,469	5,628	7,053

EDGEFIELD COUNTY
VOTES CAST IN GENERAL ELECTION
HELD IN SOUTH CAROLINA NOVEMBER 2, 1982

PRECINCTS	STATEWIDE AMENDMENTS			
	(F) NO 1 FAVOR IN	(O) NO 1 OPPOSED	(F) NO 2 FAVOR IN	(O) NO 2 OPPOSED
EDGEFIELD NO. 1	324	69	255	123
EDGEFIELD NO. 2	318	89	218	143
KENDALL	118	31	91	58
JOHNSTON NO. 1	360	51	277	117
JOHNSTON NO. 2	291	88	210	159
TRENTON	379	95	298	168
MERRIWEATHER	230	72	163	135
WEST SIDE	106	35	69	77
HARMONY	104	35	66	71
NORTH SIDE	122	52	68	97
BRUNSON	142	48	120	59
BARRIER FREE	0	0	0	0
ABSENTEE	20	4	22	2
COUNTY TOTALS	2,514	669	1,857	1,209

FAIRFIELD COUNTY
VOTES CAST IN GENERAL ELECTION
HELD IN SOUTH CAROLINA NOVEMBER 2, 1982

	STATEWIDE AMENDMENTS			
PRECINCTS	(F) NO 1 FAVOR	(O) NO OPPOSED 1	(F) NO 2 FAVOR	(O) NO OPPOSED 2
BLACKSTOCK	14	4	11	8
BLAIRS	127	49	106	63
CENTERVILLE	34	23	20	37
FEASTERVILLE	75	43	44	78
GREENBRIER	288	152	242	205
GLADDEN GROVE	19	14	19	14
JENKINSVILLE	209	53	22	73
MOREB	95	22	57	68
HICKORY RIDGE	191	89	134	135
LEBANON	162	74	112	116
MITFORD	172	78	131	121
MONTICELLO	68	33	42	47
NEW HOPE	14	7	15	7
RIDGEWAY	423	129	338	211
SIMPSON	80	28	66	45
SOUTH WINNSBORO	112	62	80	94
WINNSBORO MILLS	196	150	130	233
WINNSBORO NO. 1	507	183	405	274
WINNSBORO NO. 2	432	173	320	275
WHITE OAK	54	17	34	35
WOODWARD	35	6	27	13
BARRIER FREE	0	0	0	0
ABSENTEE	32	6	24	19
COUNTY TOTALS	3,333	1,365	2,379	2,171

FLORENCE COUNTY
VOTES CAST IN GENERAL ELECTION
HELD IN SOUTH CAROLINA NOVEMBER 2, 1982

PRECINCTS	STATEWIDE AMENDMENTS			
	(F) NION 1 FAVOR	(O) NOPP 1 OSED	(F) NION 2 FAVOR	(O) NOPP 2 OSED
BACK SWAMP	78	62	49	95
BROOKGREEN	165	103	110	144
CARTERSVILLE	98	55	73	71
CLAUSSEN	178	96	95	170
COLES CR ROADS	356	286	197	140
VOX	95	44	65	73
CONARDS NO: 1	131	63	90	102
CONARDS NO: 2	95	51	65	81
EBENEZER	591	417	400	687
EFFINGHAM	43	92	58	121
ELIM	98	69	47	118
EVERGREEN	192	152	88	235
FLORENCE WARD 1	356	167	244	250
FLORENCE WARD 2	345	167	207	264
FLORENCE WARD 3	271	162	186	205
FLORENCE WARD 4	106	19	84	117
FLORENCE WARD 5	225	168	133	267
FLORENCE WARD 6	275	162	163	274
FLORENCE WARD 7	458	327	268	480
FLORENCE WARD 8	531	411	283	455
FRIENDFIELD	54	96	45	81
GLENNWOOD	84	101	42	127
GREENWOOD	433	290	245	478
HANNAH	119	79	67	133
HIGHHILL	85	52	85	52
SARDIS	57	42	33	79
JOHNSONVILLE	374	189	253	309
KINGSBURG	88	36	70	51
LAKE CITY NO. 1	320	193	200	238
LAKE CITY NO. 2	337	174	235	264
LAKE CITY NO. 3	243	168	172	224
LAKE CITY NO. 4	351	201	261	241
LEO	74	33	52	52
MARS BLUFF 1	308	195	166	302
MCALLISTER MILL	68	80	47	105
OAK GROVE	75	82	48	112
OLANTA	215	169	149	235
PAMPLICO NO. 1	241	136	148	216
PROSPECT	41	81	23	99
QUINBY	236	156	138	260
SALEM	37	27	28	33
SCRANTON	105	30	81	54
STONE	22	57	13	101
TANS BAY	216	149	119	233
TIMMONSVILLE	549	330	425	446
PAMPLICO NO. 2	202	105	126	175
FLORENCE WARD 9	459	234	362	298
FLORENCE WARD10	243	141	184	188
FLORENCE WARD11	242	215	148	311
FLORENCE WARD12	405	271	344	438
FLORENCE WARD14	484	346	309	533
DELMAE	544	367	262	666
SPAULDING	262	136	145	220
GILBERT	172	35	106	185
FLORENCE WARD15	134	46	75	104
MARS BLUFF 2	256	193	140	308
MILL BRANCH	160	59	129	84
SAVANNAH GROVE	239	146	154	217
WEST FLORENCE	523	285	319	489
BARRIER FREE	1	0	1	0
ABSENTEE	192	77	130	138
COUNTY TOTALS	13,936	8,873	9,036	13,025

GEORGETOWN COUNTY
VOTES CAST IN GENERAL ELECTION
HELD IN SOUTH CAROLINA NOVEMBER 2, 1982

PRECINCTS	STATEWIDE AMENDMENTS (F) NO 1 FAVOR	(O) NO 1 OPPOSED	(F) NO 2 FAVOR	(O) NO 2 OPPOSED
ANDREWS	261	108	174	169
ANDREWS OUTSIDE	92	36	63	57
BETHEL	30	24	19	32
BLACK RIVER	101	62	51	107
BROWN'S FERRY	57	15	29	41
CHOPPEE	160	30	29	152
CARVER'S BAY	67	12	21	59
FOLLY GROVE	65	16	31	47
GEORGETOWN NO 1	267	102	142	212
GEORGETOWN NO 2	10	3	7	6
GEORGETOWN NO 3	128	47	71	95
GEORGETOWN NO 4	174	77	103	141
GEORGETOWN NO 6	15	8	5	16
GEORGETOWN NO 7	6	0	3	2
GRIER'S	15	110	3	121
KENSINGTON	230	103	164	166
MARYVILLE NO. 5	294	126	173	260
MURRELL'S INLET	241	117	132	220
MYERSVILLE	16	117	16	2
PAWLEY'S ISLAND	493	251	308	451
PENNYROYAL	58	15	32	37
PLANTERSVILLE	13	6	8	8
PLEASANT HILL	192	98	105	187
POTATO BED FERR	19	19	13	25
SAMPIT	281	40	77	240
SANTEE	23	6	13	12
CEDAR CK-S BRCH	62	32	35	58
SPRING GULLEY	185	81	116	139
SNOW MILL	4	3	3	4
WINYAH BAY	151	57	112	98
YAUHANNAH	19	5	5	18
BARRIER FREE	0	0	0	0
ABSENTEE	0	0	0	0
COUNTY TOTALS ***	3,729	1,725	2,063	3,184

GREENWOOD COUNTY
VOTES CAST IN GENERAL ELECTION
HELD IN SOUTH CAROLINA NOVEMBER 2, 1982

PRECINCTS	STATEWIDE AMENDMENTS			
	(F) NON 1 FAVOR	(O) NOPPOSED 1	(F) NICN 2 FAVOR	(O) NOPPOSED 2
GREENWOOD NO. 1	472	207	295	375
GREENWOOD NO. 2	290	152	210	380
GREENWOOD NO. 3	405	155	247	321
GREENWOOD NO. 4	526	207	307	438
GREENWOOD NO. 5	156	93	102	155
GREENWOOD NO. 6	323	159	164	310
GLENDALE	537	207	311	418
MARRIS	280	99	155	213
LACO	205	118	121	218
NINETY-SIX	451	189	277	350
NINETY-SIX MILL	214	102	128	188
WARE SHOALS	457	261	367	363
HODGES	193	82	115	152
COKESBURY	201	65	108	157
CORONACA	134	67	63	146
STONY POINT	49	30	27	53
CAMBRIDGE	41	18	14	49
OAK GROVE	22	13	17	24
CALLISON	46	17	22	41
KIRKSEY'S	62	20	34	49
TROY	39	11	20	31
BRADLEY	65	19	33	46
PHOENIX	79	36	41	73
EPWORTH	42	27	31	39
VERDERY	134	72	83	115
GREENWOOD MILL	133	66	89	111
NEW MARKET	150	77	95	136
EMERALD	235	95	143	183
BLAKEDALE	460	197	279	348
FAIRGROUND	547	172	353	352
RILEY	69	44	22	71
SHOALS JUNCTION	55	17	29	42
BARRIER FREE	0	0	0	0
ABSENTEE	88	28	59	58
COUNTY TOTALS	7,144	3,122	4,361	6,005

HAMPTON COUNTY
VOTES CAST IN GENERAL ELECTION
HELD IN SOUTH CAROLINA NOVEMBER 2, 1982

PRECINCTS	STATEWIDE AMENDMENTS			
	(F) NO 1 IN FAVOR	(O) NO 1 OPPOSED	(F) NO 2 IN FAVOR	(O) NO 2 OPPOSED
BRUNSON	239	76	191	109
HAMPTON CTHSE 1	304	146	226	108
HAMPTON CTHSE 2	584	194	433	310
VARNVILLE	546	213	425	319
EARLY BRANCH	118	42	75	75
GARNETT	50	50	42	60
ESTILL	708	289	552	370
BONNETT	169	82	96	156
FURMAN	114	65	72	103
SCOTIA	100	28	82	41
YEMASSEE	258	103	166	147
HORSE GALL	38	1	21	20
RIVERS MILL	20	7	10	17
HOPEWELL	65	19	33	49
CROCKET-MILEY	110	35	75	71
CUMMINGS	227	106	168	145
BLACK CREEK	60	15	54	21
GIFFORD	81	26	64	42
BARRIER FREE	0	0	0	0
ABSENTEE	81	26	52	57
COUNTY TOTALS	3,872	1,513	2,837	2,220

HORRY COUNTY
VOTES CAST IN GENERAL ELECTION
HELD IN SOUTH CAROLINA NOVEMBER 2, 1982

PRECINCTS	STATEWIDE AMENDMENTS			
	(F) NO 1 FAVOR IN	(O) NO 1 OPPOSED	(F) NO 2 FAVOR IN	(O) NO 2 OPPOSED
BAYBORO	154	133	101	176
JOYNER SWAMP	47	40	42	64
POPLAR HILL	102	58	29	127
LIVE OAK	30	46	21	55
GURLEY	22	36	13	45
ALLSBROOK	77	51	41	89
HICKORY HILL	18	46	13	50
LITTLE RIVER	216	100	153	153
NIXON'S X ROADS	147	82	100	113
WAMPEE	278	160	220	206
CHERRY GROVE	204	126	135	194
OCEAN DRIVE	354	262	237	379
CRESCENT BEACH	215	112	133	192
WINDY HILL	131	84	91	129
FLOYDS	125	62	92	88
SPRING BRANCH	51	52	33	70
TAYLORSVILLE	129	78	11	96
PLEASANT VIEW	57	55	19	66
MT. OLIVE	105	40	73	68
GREEN SEA	146	81	102	126
NORTON	47	16	34	29
JERNIGAN'S X RD	67	35	41	58
EAST LORIS	384	219	291	284
SWEET HOME	68	63	39	81
EBENEZER	49	63	31	84
LEON	63	39	41	55
DAISY	89	54	40	107
MT. VERNON	68	47	33	81
RED BLUFF	75	55	49	79
METH. REHOBETH	55	46	39	57
GALIVANTS FERRY	54	28	33	41
AYNOR	254	146	176	214
MILL SWAMP	46	24	20	45
COOL SPRINGS	55	51	41	65
DOG BLUFF	65	62	37	84
JORDANVILLE	68	34	45	54
HORRY	71	90	45	79
PORT HARRELSON	332	27	33	319
TODDVILLE	73	63	42	89
PAMLEY'S SWAMP	37	16	14	41
CEDAR GROVE	55	107	31	127
BROWNWAY	108	31	74	66
JUNIPER BAY	60	73	18	113
SOCASTEE	557	301	330	527
MARLOWE	93	68	46	112
SURFSIDE BEACH	680	444	469	656
TILLY SWAMP	63	38	36	65
DOGWOOD	22	22	8	34
NORTH CONWAY	508	273	329	444
EAST CONWAY	274	144	176	245
WEST CONWAY	200	97	132	170
JAMESTOWN	354	200	229	322
RACE PATH	395	188	258	273
FOUR MILE	70	69	49	90
HOMEWOOD	83	44	56	91
ADRIAN	77	75	46	104
MAPLE	101	78	37	141
WHITE OAK	30	33	44	19
HICKORY GROVE	103	115	65	145
SHELL	71	60	42	89
RED HILL	296	180	205	264
SALEM	94	82	64	113
WEST LORIS	271	96	181	187
INLAND	22	38	14	42
BROOKSVILLE	55	35	39	49
DUNES	544	451	391	601
OCEAN FOREST	690	426	455	654
MYRTLEWOOD	613	379	389	603
COASTAL LANE	340	175	232	271
SEA OATS	355	194	231	300
JET PORT	84	63	63	86
GARDEN CITY	450	316	319	438
ATLANTIC BEACH	51	26	40	36
BARRIER FREE	0	0	0	0
ABSENTEE	168	50	115	102
COUNTY TOTALS	12,465	7,873	8,010	12,011

JASPER COUNTY
VOTES CAST IN GENERAL ELECTION
HELD IN SOUTH CAROLINA NOVEMBER 2, 1982

PRECINCTS	STATEWIDE AMENDMENTS			
	(F) NO 1 IN FAVOR	(O) NO 1 OPPOSED	(F) NO 2 IN FAVOR	(O) NO 2 OPPOSED
RIDGELAND NO. 1	417	230	299	358
RIDGELAND NO. 2	260	155	189	231
HARDEEVILLE	455	303	334	324
GRAYS	155	115	87	181
TILLMAN	179	93	128	129
GILLISONVILLE	106	74	97	80
GRAHAMVILLE	456	223	360	305
OKATIE	56	23	46	31
PINELAND	138	72	107	106
COOSAWHATCHIE	159	49	138	61
LEVY	224	109	176	135
BARRIER FREE	0	0	0	0
ABSENTEE	87	46	55	77
COUNTY TOTALS	2,692	1,492	2,016	2,018

KERSHAW COUNTY
VOTES CAST IN GENERAL ELECTION
HELD IN SOUTH CAROLINA NOVEMBER 2, 1982

PRECINCTS	STATEWIDE AMENDMENTS			
	(F) NO 1 IN FAVOR	(O) NO 1 OPPOSED	(F) NO 2 IN FAVOR	(O) NO 2 OPPOSED
AIRPORT	267	83	188	164
ANTIOCH	91	37	73	56
BETHUNE	247	80	170	153
BUFFALO	105	38	78	65
CAMDEN NO. 1	84	22	46	57
CAMDEN NO. 2	149	32	110	69
CAMDEN NO. 3	284	69	210	140
CAMDEN NO. 4	400	98	319	165
CAMDEN NO. 6	101	39	67	77
CASSATT	108	47	73	77
CHARLOTTE THOMP	222	61	155	118
DOBY'S MILL	101	37	56	85
EAST CAMDEN	77	23	45	54
ELGIN	370	154	245	272
GATES FORD	50	28	37	41
HERMITAGE	33	11	23	22
LIBERTY HILL	35	14	29	18
LUGOFF NO. 1	223	69	150	135
LUGOFF NO. 2	421	129	285	258
MALVERN HILL	187	53	132	109
RABON'S X ROADS	211	107	145	168
SALT POND	65	45	49	59
SHAYLOR'S MILL	99	24	75	44
SPRINGDALE	520	130	387	256
WESTVILLE	187	60	131	113
WHITES GARDENS	200	74	148	129
RIVERDALE	124	49	97	76
CAMDEN NO. 5	193	28	139	82
CAMDEN NO. 5-A	178	58	127	106
BARRIER FREE	0	0	0	0
ABSENTEE	85	20	68	39
COUNTY TOTALS	5,417	1,718	3,857	3,207

LANCASTER COUNTY
VOTES CAST IN GENERAL ELECTION
HELD IN SOUTH CAROLINA NOVEMBER 2, 1982

PRECINCTS	STATEWIDE AMENDMENTS			
	(F) NO 1 IN FAVOR	(O) NO 1 OPPOSED	(F) NO 2 IN FAVOR	(O) NO 2 OPPOSED
RIVERSIDE	161	69	137	128
PRIMUS	42	21	38	34
OAK RIDGE	60	21	27	54
ELGIN	288	130	185	198
DIXIE	58	43	36	64
DOUGLAS	237	94	133	185
FORK HILL	65	27	42	49
ERWIN FARM	207	80	124	161
RICH HILL	71	55	45	82
UNITY	103	41	59	85
SPRINGS MILL 2	76	38	59	58
LYNWOOD DRIVE	160	122	112	170
WELSH'S	55	25	34	43
TABERNACLE	71	47	40	69
UNION	33	53	19	66
SPRINGS MILL 1	37	18	29	25
WYLIE PARK	1,178	264	659	790
BELAIRE	203	61	105	121
VAN WYCK	93	36	52	82
FLAT CREEK	41	28	31	47
PLEASANT VALLEY	226	68	130	157
JACKSONHAM	120	60	75	101
FLINT RIDGE	42	17	23	35
HYDE PARK	82	42	48	73
MIDWAY	93	77	57	110
TRADESVILLE	76	38	36	77
PLEASANT HILL	119	59	95	76
E. LANCASTER	306	92	216	66
ANTIOCH	156	79	99	135
KERSHAW HLT CTR	264	47	192	122
DWIGHT	160	58	160	58
CHARLESBORO	50	19	30	40
KERSHAW MILL	203	104	143	167
W. LANCASTER	280	91	215	149
CARMEL	113	53	65	89
CAMP CREEK	159	70	74	158
HEATH SPRINGS	253	84	161	170
GOOCH'S X ROADS	212	136	124	214
CHESTERFIELD AV	363	169	216	295
KERSHAW NO. 1	224	54	176	100
KERSHAW NO. 2	142	78	108	114
THREE C'S	113	47	83	77
BARRIER FREE	0	0	0	0
ABSENTEE	71	10	36	44
COUNTY TOTALS	7,066	2,823	4,518	5,133

LAURENS COUNTY
VOTES CAST IN GENERAL ELECTION
HELD IN SOUTH CAROLINA NOVEMBER 2, 1982

PRECINCTS	STATEWIDE AMENDMENTS			
	(F) NION 1 FAVOR	(O) NOPP 1 OSED	(F) NION 2 FAVOR	(O) NOPP 2 OSED
WARD NO. 1	60	17	45	28
WARD NO. 2	76	34	59	43
WARD NO. 3	105	48	47	69
WARD NO. 4	334	108	272	176
WARD NO. 5	558	176	420	270
WARD NO. 6	386	124	281	217
BAILEYS	93	31	69	53
TRINITY RIDGE	206	67	161	119
WATTSVILLE	250	125	129	106
PARKSDALE-NARNI	90	5	58	36
MADDENS	174	91	124	145
CLINTON NO. 1	315	195	318	296
CLINTON NO. 2	807	265	657	415
JOANNA	280	111	195	188
LYDIA MILL	125	58	89	95
MOUNTVILLE	105	43	71	81
HOPEWELL	62	25	35	53
JONES STORE	131	40	85	78
OWINGS	94	22	51	64
GRAY COURT	235	94	177	137
WOODVILLE	96	45	52	91
SHILOH	46	30	27	48
DIALS	16	9	12	12
COOKS STORE	93	33	44	70
YOUNGS	73	25	32	47
LANFORD	70	26	33	45
GRAYS	12	34	8	39
PLEASANT MOUND	29	12	11	31
STEWART'S STORE	31	6	21	16
ORA	75	29	30	54
LONG BRANCH	156	70	94	131
CROSS HILL	157	49	122	83
RENNO	37	22	10	28
SHADY GROVE	43	9	28	25
WATERLOO	198	77	143	126
TIP TOP	52	12	36	23
MARTIN'S STORE	118	22	67	66
EKOM	36	30	35	29
MT. OLIVE	32	22	30	26
MT. PLEASANT	52	8	37	20
HICKORY TAVERN	180	84	134	130
POPLAR SPRINGS	108	24	58	69
PRINCETON	56	14	45	24
BREWERTON	133	77	82	116
CLINTON MILL	204	94	129	161
BARRIER FREE	0	0	0	0
ABSENTEE	80	22	64	38
COUNTY TOTALS	6,669	2,564	4,819	4,215

LEE COUNTY
VOTES CAST IN GENERAL ELECTION
HELD IN SOUTH CAROLINA NOVEMBER 2, 1982

PRECINCTS	STATEWIDE AMENDMENTS (F) NO 1 FAVOR	(O) NO 1 OPPOSED	(F) NO 2 FAVOR	(O) NO 2 OPPOSED
ASHWOOD	193	55	149	85
ASH AND	4	12	37	26
BISHOPVILLE 1	267	52	216	99
BISHOPVILLE 2	211	14	163	99
BISHOPVILLE 3	330	93	225	184
BISHOPVILLE 4	337	77	256	145
CEDAR CREEK	116	28	85	51
CYPRESS	107	67	91	79
ELLIOT	201	48	59	80
HICKORY HILL	68	18	60	25
IONIA	160	70	95	110
LUCKNOW	93	26	78	33
LYNCHBURG	314	100	193	187
MANVILLE	123	26	113	27
MT. CLIO	140	40	103	76
RATTLESNAKE SPR	100	31	85	44
SCHROCKS MILL	17	9	13	11
SOUTH LYNCHBURG	75	36	42	64
SPRING HILL	126	49	98	68
ST. CHARLES	275	56	190	110
ST. MATTHEWS	50	30	35	42
STOKES BRIDGE	103	42	82	57
TURKEY CREEK	68	15	62	18
WOODROW	82	27	94	31
BARRIER FREE	0	0	0	0
ABSENTEE	51	12	39	23
COUNTY TOTALS	3,611	1,035	2,663	1,774

LEXINGTON COUNTY
VOTES CAST IN GENERAL ELECTION
HELD IN SOUTH CAROLINA NOVEMBER 2, 1982

PRECINCTS	STATEWIDE AMENDMENTS			
	(F) NION 1 FAVOR	(O) NOPP 1 OSED	(F) NION 2 FAVOR	(O) NOPP 2 OSED
BATESBURG	458	200	337	311
MIMS	65	29	34	58
CRAPP'S STORE	61	33	38	54
GILBERT	160	70	99	130
POND BRANCH	134	50	81	100
RIDGE ROAD	231	97	141	185
SUMMIT	95	40	60	69
LEESVILLE	422	148	323	255
HOLLOW CREEK	306	129	180	255
BOILING SPRINGS	213	70	106	172
EDMUND	194	63	97	160
RED BANK	670	197	360	508
ST. MATTHEWS	138	55	74	114
FAIRVIEW	69	31	35	63
PELION	217	95	127	186
MACK-EDISTO	41	24	24	39
SWANSEA	287	111	184	219
SANDY RUN	69	58	49	75
GASTON	205	84	130	162
SHARPE'S HILL	99	33	54	78
CHAPIN	802	216	464	549
CROMER	779	237	463	560
LEXINGTON NO. 1	429	99	258	268
LEXINGTON NO. 2	522	125	335	318
CAYCE WARD NO 1	362	116	230	245
CAYCE WARD NO 2	851	282	503	627
CAYCE WARD NO 3	320	110	174	252
CHALK HILL	449	148	259	336
CONGAREE	743	266	487	539
HOOK'S STORE	615	214	375	452
SALUDA RIVER	654	192	414	437
SPRINGDALE	636	246	365	516
TN OF PINERIDGE	232	75	128	182
W COLUMBIA NO 1	141	57	100	103
W COLUMBIA NO 2	461	153	277	331
W COLUMBIA NO 3	218	60	114	155
W COLUMBIA NO 4	353	110	199	266
IRMO	1,663	422	1,132	1,078
CHALLEDON	803	212	470	541
WHITEHALL	903	249	618	534
GARDENDALE	963	246	635	590
WOODLAND HILLS	496	137	318	308
PINEVIEW	1,149	389	727	827
CAYCE WARD 2-A	362	145	201	300
LAKESIDE	1,139	324	670	776
BARRIER FREE	0	0	0	0
ABSENTEE	190	70	137	127
COUNTY TOTALS	20,369	6,625	12,586	14,410

MCCORMICK COUNTY
VOTES CAST IN GENERAL ELECTION
HELD IN SOUTH CAROLINA NOVEMBER 2, 1982

PRECINCTS	STATEWIDE AMENDMENTS			
	(F) NO 1 FAVOR	(O) NO 1 OPPOSED	(F) NO 2 FAVOR	(O) NO 2 OPPOSED
MT. CARMEL	76	15	61	25
CLATWORTHY	18	15	18	15
YOUNG'S	7	2	1	8
WILLINGTON	49	14	49	17
BORDEAUX	16	7	15	9
MCCORMICK NO. 1	281	90	233	135
TALBERTS STORE	28	8	22	8
BETHANY	60	18	55	43
MCCORMICK NO. 2	298	63	234	117
PLUM BRANCH	171	33	135	65
WHITE TOWN	44	11	26	30
REHOBETH	8	0	8	0
PARKSVILLE	78	34	63	44
MODOC	35	8	25	16
CLARK'S HILL	85	24	79	32
BARRIER FREE	0	0	0	0
ABSENTEE	20	3	16	7
COUNTY TOTALS	1,274	345	1,017	571

GREENVILLE COUNTY
VOTES CAST IN GENERAL ELECTION
HELD IN SOUTH CAROLINA NOVEMBER 2, 1982

PRECINCTS	STATEWIDE AMENDMENTS			
	(F) NO 1 IN FAVOR	(O) NO 1 OPPOSED	(F) NO 2 IN FAVOR	(O) NO 2 OPPOSED
GREENVILLE 1	253	103	180	148
GREENVILLE 2	207	101	154	141
GREENVILLE 3	366	170	278	245
GREENVILLE 4	328	118	251	179
GREENVILLE 5	228	84	174	133
GREENVILLE 6	162	34	119	51
GREENVILLE 7	130	43	86	55
GREENVILLE 8	125	35	85	48
GREENVILLE 9	144	37	92	60
GREENVILLE 10	113	44	81	65
GREENVILLE 11	241	92	183	131
GREENVILLE 12	313	95	216	140
GREENVILLE 13	210	75	152	108
GREENVILLE 14	500	113	338	191
GREENVILLE 15	357	214	236	307
GREENVILLE 16	384	202	323	256
GREENVILLE 17	421	173	336	226
GREENVILLE 18	398	155	304	249
GREENVILLE 19	368	122	254	196
GREENVILLE 20	238	100	203	128
GREENVILLE 21	456	198	345	268
GREENVILLE 22	564	204	448	305
GREENVILLE 23	427	167	376	204
GREENVILLE 24	72	16	55	26
GREENVILLE 25	372	138	276	210
GREENVILLE 26	295	127	200	222
GREENVILLE 27	444	239	358	309
GREENVILLE 28	441	202	318	309
JENNINGS MILL	79	47	48	80
MARIDELL	178	119	89	202
TIGERVILLE	123	117	75	155
GOWENSVILLE	129	85	79	129
PLEASANT HILL	181	156	101	229
ONEAL	232	153	155	227
SANDY FLAT	242	189	158	275
MOUNTAIN VIEW	174	131	78	216
SLATER MARIETTA	416	250	220	298
EBENEZER	198	120	129	172
TUBBS MOUNTAIN	382	194	224	334
TRAVELERS REST	347	247	189	362
PARIS MOUNTAIN	193	78	141	178
PEBBLE CREEK	405	203	274	329
FAIRVIEW	415	260	263	280
FROHAWK	434	280	284	418
ARMSTRONG	225	101	147	202
FURMAN	458	197	271	346
LEAWOOD	450	227	298	367
PIEDMONT PARK	447	255	270	428
EDWARDS FOREST	452	136	309	276
GREER 1	91	66	44	106
GREER 2	109	119	68	142
GREER 3	227	135	143	187
GREER 4	317	137	198	245
TAYLORS	327	146	241	228

PLEASANT GROVE	495	283	291	461
BROOKGLENN	682	250	403	506
WADE HAMPTON	213	87	109	181
WOODLAWN	436	177	292	311
WASHINGTON HTS	198	85	135	124
POINSETT	371	218	248	333
SULPHUR SPRINGS	464	218	260	392
SALUDA	330	151	182	277
BEREA	329	139	151	298
UNION BLEACHERY	133	91	76	129
PARK PLACE	249	196	129	271
MONAVIEW	323	210	200	330
WESTSIDE	526	201	239	455
MONAGHAN	76	40	47	53
ALEXANDER	191	139	107	200
CITY VIEW	82	73	48	92
WESTCLIFFE	363	160	199	315
TANGLEWOOD	432	250	227	440
WELCOME	405	235	199	409
BRANDON	178	143	104	196
DUNEAN	204	128	116	191
CHESTNUT HILLS	204	115	109	196
CAROLINA	217	83	117	146
SOUTHSIDE	486	183	352	276
PARAMOUNT	204	73	144	102
BOTANY WOODS	469	193	347	316
CHEROKEE	330	146	217	249
AVON	393	160	229	316
DEL NORTE	597	173	419	337
NORTHWOOD	409	160	268	283
WELLINGTON	415	155	323	238
LAKE FOREST	408	182	286	302
TIMBERLAKE	509	216	390	300
ROCK HILL	451	173	345	264
DEVENGER	394	116	280	211
BATESVILLE	497	142	372	267
MEADOWOOD	285	79	242	120
MERRIFIELD	372	108	303	175
MISSION	280	113	194	192
DOVE TREE	287	82	213	158
ROCKY CREEK	328	151	216	230
PLINEY	243	87	135	186
GILDER CREEK	506	221	373	349
GREENBRIAR	292	143	216	202
CONESTEE	301	190	188	288
MAULDIN 1	263	108	176	188
MAULDIN 2	407	111	253	255
MAULDIN 3	405	142	265	266
MAULDIN 4	625	250	423	444
DONALDSON	320	140	202	234
BELLE MEADE	447	139	284	244
GANTT	319	153	188	247
GROVE	332	138	214	224
REEDY FORK	408	199	260	315
STANDING SPRNGS	276	121	173	211
SIMPSONVILLE 1	366	179	227	290
SIMPSONVILLE 2	469	151	266	340
SIMPSONVILLE 3	412	198	317	270
HILLCREST	325	145	168	275
BRYSON	218	80	127	157
PIEDMONT	259	169	134	279
WARE PLACE	290	206	167	307
FORK SHOALS	165	75	99	124
HOPEWELL	263	135	127	242
DUNKLIN	169	143	90	216
FOUNTAIN INN	384	260	230	367
BARRIER FREE	0	0	0	0
ABSENTEE	677	199	473	414
COUNTY TOTALS	39,124	17,796	25,761	29,007

MARION COUNTY
VOTES CAST IN GENERAL ELECTION
HELD IN SOUTH CAROLINA NOVEMBER 2, 1982

PRECINCTS	STATEWIDE AMENDMENTS			
	(F) NO 1 IN FAVOR	(O) NO 1 OPPOSED	(F) NO 2 IN FAVOR	(O) NO 2 OPPOSED
BRITTON'S NECK	267	107	187	157
FRIENDSHIP	83	18	45	50
CENTENARY	236	75	173	126
RAINS	108	57	72	84
MARION NO. 1	357	134	241	243
MARION NO. 2	534	198	341	393
MARION NORTH	131	46	77	100
MARION SOUTH	482	355	318	519
MARION WEST	152	81	94	136
SELLERS	42	32	29	36
TEMPERANCE	138	54	93	93
ZION	91	36	85	41
N WEST MULLINS	374	110	270	205
S WEST MULLINS	213	96	144	149
N EAST MULLINS	349	181	250	247
S EAST MULLINS	260	113	201	168
NICHOLS	150	79	184	104
BARRIER FREE	0	0	0	0
ABSENTEE	41	33	38	37
COUNTY TOTALS	4,008	1,805	2,842	2,888

MARLBORO COUNTY
VOTES CAST IN GENERAL ELECTION
HELD IN SOUTH CAROLINA NOVEMBER 2, 1982

PRECINCTS	STATEWIDE AMENDMENTS			
	(F) NO 1 IN FAVOR	(O) NO 1 OPPOSED	(F) NO 2 IN FAVOR	(O) NO 2 OPPOSED
ADAMSVILLE	61	16	44	30
BLENHEIM	194	43	176	60
BRIGHTSVILLE	120	32	89	64
BROWNSVILLE	69	28	50	44
RED HILL	153	92	112	126
TATUM	77	17	59	33
WALLACE	439	162	324	246
QUICKS X ROADS	203	53	194	76
CLIO	292	128	288	182
MCCOLL	425	105	396	147
EAST MCCOLL	168	51	144	76
E BENNETTSVILLE	1,124	415	1,185	573
W BENNETTSVILLE	802	235	662	344
S BENNETTSVILLE	209	59	182	70
BARRIER FREE	0	0	0	0
ABSENTEE	97	20	69	45
COUNTY TOTALS	4,433	1,456	3,974	2,116

NEWBERRY COUNTY
VOTES CAST IN GENERAL ELECTION
HELD IN SOUTH CAROLINA NOVEMBER 2, 1982

PRECINCTS	STATEWIDE AMENDMENTS			
	(F) NO 1 IN FAVOR	(O) NO 1 OPPOSED	(F) NO 2 IN FAVOR	(O) NO 2 OPPOSED
NEWBERRY WD 1	185	75	137	115
NEWBERRY WD 2	365	150	240	176
NEWBERRY WD 3-1	127	36	86	79
NEWBERRY WD 3-2	220	90	167	135
NEWBERRY WD 4-1	39	23	33	30
NEWBERRY WD 4-2	189	33	150	62
NEWBERRY WD 5	131	21	70	42
NEWBERRY WD 6	278	121	201	193
AIRPORT	84	54	62	77
BETH-EDEN	46	21	32	35
BUSH RIVER	47	23	21	45
CENTRAL	21	14	14	20
CHAPPELLS	58	15	15	58
DOMINICK	12	3	6	8
FAIRVIEW	133	62	78	114
GARMANY	118	44	72	90
HARTFORD	71	35	37	67
HELENA	113	23	50	76
JALAPA	107	52	52	99
JOHNSTONE	88	32	52	66
JOLLY STREET	45	26	26	49
KINARDS	15	18	7	26
LITTLE MOUNTAIN	88	60	131	117
LONGSHORE	84	36	49	68
MAYBINTON	8	61	4	65
MIDWAY	49	18	28	39
MT. BETHEL	35	8	15	28
MT. PLEASANT	45	16	30	27
MULBERRY	66	13	36	41
OAKLAND	202	98	116	179
O'NEAL NO. 1	17	9	8	18
O'NEAL NO. 2	102	39	53	87
PEAK	41	26	23	44
POMARIA	120	29	88	57
PROSPERITY NO 1	125	72	80	117
PROSPERITY NO 2	136	55	91	95
SALUDA NO. 7	20	9	14	12
SILVERSTREET	122	41	87	68
STONEY HILL	82	47	47	83
ST. PAUL	40	19	21	34
ST. PHILLIPS	136	69	64	137
TRINITY	22	21	11	34
UNION	16	21	9	31
UTOPIA	31	6	21	15
VAUGHNVILLE	12	2	7	7
WALTON	41	16	32	23
WHEELAND	57	22	43	36
WHITMIRE NO. 1	247	107	204	144
WHITMIRE NO. 2	195	62	160	97
ZION	37	25	26	35
BARRIER FREE	0	0	0	0
ABSENTEE	64	19	57	28
COUNTY TOTALS	4,732	1,997	3,163	3,428

OCONEE COUNTY
VOTES CAST IN GENERAL ELECTION
HELD IN SOUTH CAROLINA NOVEMBER 2, 1982

PRECINCTS	STATEWIDE AMENDMENTS			
	(F) NO 1 IN FAVOR	(O) NO 1 OPPOSED	(F) NO 2 IN FAVOR	(O) NO 2 OPPOSED
NEWRY CORNITH	96	46	79	41
EARLES GROVE	57	38	31	45
RAVENEL	361	134	254	241
FAIR PLAY	120	36	6	152
FRIENDSHIP	131	54	47	115
HOLLY SPRINGS	29	38	22	48
KEOWEE	259	154	165	245
LONG CREEK	56	42	37	61
MT. REST	189	74	114	143
MADISON	71	30	37	62
OAKWAY	169	57	69	155
PROVIDENCE	50	36	24	67
RETURN	71	42	71	42
RICHLAND	62	17	32	40
SALEM	251	126	175	201
SMILOH	125	71	42	129
SOUTH UNION	60	44	44	56
TAMASSEE	133	77	72	137
TOKEENA	104	32	50	85
UTICA	102	40	69	75
WALHALLA NO. 1	447	188	289	339
WALHALLA NO. 2	444	236	295	375
WESTMINISTER 1	349	193	210	319
WESTMINISTER 2	360	215	222	346
WEST UNION	181	86	117	169
SENECA NO. 1	374	191	251	333
SENECA NO. 2	337	193	234	296
SENECA NO. 3	328	174	207	296
SENECA NO. 4	359	198	209	344
BARRIER FREE	0	0	0	0
ABSENTEE	70	24	56	37
COUNTY TOTALS	5,745	2,886	3,567	5,024

ORANGEBURG COUNTY
VOTES CAST IN GENERAL ELECTION
HELD IN SOUTH CAROLINA NOVEMBER 2, 1982

PRECINCTS	STATEWIDE AMENDMENTS			
	(F) NO 1 IN FAVOR	(O) NO 1 OPPOSED	(F) NO 2 IN FAVOR	(O) NO 2 OPPOSED
ORANGEBURG WD 1	229	211	245	195
ORANGEBURG WD 2	204	49	156	90
ORANGEBURG WD 3	142	31	114	71
ORANGEBURG WD 4	140	33	109	62
ORANGEBURG WD 5	268	54	195	123
ORANGEBURG WD 6	347	88	235	194
ORANGEBURG WD 7	791	236	538	483
ORANGEBURG WD 8	285	76	201	167
ORANGEBURG WD 9	261	97	167	191
SUBURBAN NO. 1	990	249	777	448
SUBURBAN NO. 2	1,230	239	849	565
SUBURBAN NO. 3	318	105	230	176
SUBURBAN NO. 4	153	40	126	63
SUBURBAN NO. 5	305	18	30	95
SUBURBAN NO. 6	200	69	136	114
SUBURBAN NO. 7	1,089	274	816	520
BETHEL	114	32	72	71
NORTH BOWMAN	304	122	407	197
SOUTH BOWMAN	240	128	229	139
N BRANCHVILLE	262	118	168	92
S BRANCHVILLE	187	41	118	99
COPE	164	24	115	66
CORDOVA	577	140	374	326
EDISTO	156	67	231	92
ELLOREE	503	120	376	20
N EUTAWVILLE	261	70	185	137
S EUTAWVILLE	405	109	331	161
FOUR HOLES	200	65	125	130
EAST HOLLY HILL	292	85	198	148
WEST HOLLY HILL	413	120	291	221
JAMISON	269	92	207	147
LIMESTONE	334	88	220	181
NEESES-LIVINGST	224	93	153	153
EAST NORTH	335	106	245	189
WEST NORTH	324	79	234	145
NORWAY	393	107	273	202
PINE HILL-BOLEN	409	115	261	254
PROVIDENCE	317	60	251	98
ROWESVILLE	125	45	92	69
SANTEE	103	31	70	54
E SPRINGFIELD	214	71	171	105
W SPRINGFIELD	182	41	128	41
VANCE	202	129	116	139
BARRIER FREE	0	0	0	0
ABSENTEE	320	79	245	135
COUNTY TOTALS	14,981	4,242	10,810	7,383

PICKENS COUNTY
VOTES CAST IN GENERAL ELECTION
HELD IN SOUTH CAROLINA NOVEMBER 2, 1982

PRECINCTS	STATEWIDE AMENDMENTS			
	(F) NO 1 FAVOR	(O) NO 1 OPPOSED	(F) NO 2 FAVOR	(O) NO 2 OPPOSED
PICKENS MILL	192	109	117	183
SIX MILE	333	197	220	297
CENTRAL	357	129	259	218
LIBERTY	352	127	211	261
ZION	62	39	47	70
GLENWOOD MILL	125	69	71	110
EASLEY MILL	335	154	216	271
ALICE MILL	193	70	108	151
ARIAL MILL	171	86	100	147
NORRIS	58	36	38	46
PRATERS	90	65	56	84
ROCKY BOTTOM	15	8	14	11
HOLLY SPRINGS	84	61	50	94
PUMPKINTOWN	116	66	65	107
CROSSWELL	312	150	218	238
OACUSVILLE	179	98	111	162
FLAT ROCK	98	76	64	107
GRIFFIN	106	56	65	92
MOUNTAIN VIEW	78	29	51	55
OLD STON CHURCH	201	99	173	123
CLEMSON	1,167	494	905	733
EASLEY	1,160	449	808	774
PICKENS	637	311	435	475
ALBERT R. LEWIS	123	73	75	112
SOUTH LIBERTY	233	67	128	152
MOUNT CARMEL	133	66	95	107
BARRIER FREE	0	0	0	0
ABSENTEE	116	33	82	68
COUNTY TOTALS	7,021	3,217	4,762	5,249

RICHLAND COUNTY
VOTES CAST IN GENERAL ELECTION
HELD IN SOUTH CAROLINA NOVEMBER 2, 1982

PRECINCTS	STATEWIDE AMENDMENTS			
	(F) NON 1 FAVOR	(O) NO OPPOSED 1	(F) NON 2 FAVOR	(O) NO OPPOSED 2
COLUMBIA WARD 1	196	92	178	111
COLUMBIA WARD 2	14	12	10	17
COLUMBIA WARD 3	124	48	73	98
COLUMBIA WARD 4	96	40	66	76
COLUMBIA WARD 5	49	31	42	39
COLUMBIA WARD 6	398	165	272	300
COLUMBIA WARD 7	69	24	49	34
COLUMBIA WARD 8	65	16	24	40
COLUMBIA WARD 9	41	22	18	38
COLUMBIA WD 10	214	101	155	160
COLUMBIA WD 11	96	40	58	83
COLUMBIA WD 12	294	159	218	225
COLUMBIA WD 13	308	139	196	253
COLUMBIA WD 14	224	117	162	186
COLUMBIA WD 15	213	90	158	147
COLUMBIA WD 16	334	123	220	226
COLUMBIA WD 17	365	163	265	272
COLUMBIA WD 18	342	142	241	238
COLUMBIA WD 19	195	71	117	120
COLUMBIA WD 20	150	50	89	108
COLUMBIA WD 21	353	97	173	216
COLUMBIA WD 22	66	25	30	55
COLUMBIA WD 23	128	44	94	78
COLUMBIA WD 24	208	76	167	119
COLUMBIA WD 25	270	123	209	182
ARCADIA	318	189	287	294
BALLENTINE	292	121	171	228
BLYTHEWOOD	158	84	87	150
BRANDON	336	124	237	224
COLLEGE PLACE	107	64	85	93
COOPER	324	150	260	212
DENNYSIDE	245	79	154	158
DENTSVILLE	187	62	104	144
EASTOVER	89	18	55	44
EDGEWOOD	107	44	46	89
FAIRLAWN	84	127	146	56
N FOREST ACRES	298	113	196	213
S FOREST ACRES	322	97	226	186
GADSDEN	38	8	29	14
GARNERS	15	15	10	15
GREENVIEW	92	24	46	68
HAMPTON	235	97	132	199
HOPKINS	66	51	34	74
HORRELL HILL	152	68	92	132
KEENAN	172	82	96	155
KILLIAN	631	229	458	396
LYKESLAND	332	123	196	226
MIDWAY	403	150	261	264
OAKWOOD	323	133	197	253
OLYMPIA	61	33	43	43
PONTIAC	551	215	394	354
RIDGEWOOD	66	29	39	53
ST. ANDREWS	216	79	144	142
SATCHELFORD	177	80	135	121
SPRINGVILLE	184	66	103	148
WHITEWELL	354	162	243	252
BLUFF	60	26	34	54
ARDINCAPLE	135	40	63	83
BRIARWOOD	334	137	251	222
FAIRWOLD	45	22	27	38
E FOREST ACRES	263	123	197	188
KEELS	194	144	174	221
KINGSWOOD	380	120	244	230
KNOLLWOOD	149	54	102	103
COLUMBIA WD 26	151	61	87	122
COLUMBIA WD 27	260	89	174	173
COLUMBIA WD 28	19	10	12	14
COLUMBIA WD 29	108	34	169	68
COLUMBIA WD 30	32	11	23	20
LINCOLNSHIRE	63	28	37	49
MEADOWLAKE	150	44	100	99
PENNINGTON	127	45	76	96
PINEWOOD	483	181	321	332
RIVERSIDE	215	103	163	149
WOODFIELD	404	138	237	283
WOODLANDS	155	40	108	82
FRIARSGATE	605	187	418	377
HARBISON	246	73	185	139
BARRIER FREE	0	0	0	0
ABSENTEE	297	110	273	231
COUNTY TOTALS	16,622	6,744	11,462	11,815

SALUDA COUNTY
VOTES CAST IN GENERAL ELECTION
HELD IN SOUTH CAROLINA NOVEMBER 2, 1982

PRECINCTS	STATEWIDE AMENDMENTS (F) NO 1 FOR IN FAVOR	(O) NO 1 OPPOSED	(F) NO 2 FOR IN FAVOR	(O) NO 2 OPPOSED
CENTENNIAL	88	34	65	54
CLYDE	81	21	57	50
DELMAR	77	42	48	68
DENNY	60	24	44	41
FRUIT HILL	118	63	82	91
HIGGINS	54	24	40	37
HOLLY	106	27	64	67
HOLLYWOOD	165	63	96	125
HOLSTONS	142	43	90	90
MAYSON	76	36	68	42
MONETTA	42	17	22	27
MT. WILLING	58	13	43	31
PLEASANT CROSS	63	19	36	43
PLEASANT GROVE	118	61	66	110
RICHLAND	64	42	41	64
RIDGE SPRING	198	44	135	82
SALUDA NO. 1	334	92	234	167
SALUDA NO. 2	334	136	267	205
SARDIS	105	62	71	95
WARD	64	29	52	39
ZOAR	60	22	82	45
BARRIER FREE	0	0	0	0
ABSENTEE	53	3	49	14
COUNTY TOTALS	2,460	917	1,752	1,587

SPARTANBURG COUNTY
VOTES CAST IN GENERAL ELECTION
HELD IN SOUTH CAROLINA NOVEMBER 2, 1982

PRECINCTS	STATEWIDE AMENDMENTS			
	(F) NON 1 FAVOR	(O) NOPP 1 OSED	(F) NON 2 FAVOR	(O) NCPP 2 OSED
WOODRUFF NO. 2	73	43	57	56
ARCADIA	171	50	118	101
ARLINGTON	170	53	122	103
ARROWOOD	52	20	36	37
BALLENGER	93	38	57	77
BEN AVON	449	156	431	191
BOILING SPRGS A	212	89	168	136
BOILING SPRGS B	241	69	168	144
BISHOP	150	59	112	96
BOILING SPRGS C	135	52	121	70
BAKLYN CS FINGV	114	49	86	86
CAMPOBELLO	135	47	100	85
CAMPTON	427	199	323	275
CANAAN	69	19	43	53
CANNONS CAMPGRD	63	25	37	46
CAVINS-HOBBYSV	32	14	23	23
CEDAR SPRINGS	145	69	136	81
CHEROKEE SPRGS	114	51	82	86
CHESNEE	167	48	139	74
CLIFTON	79	18	67	49
CONVERSE	105	44	79	75
COMPENS	258	85	215	132
CRESCENT	58	25	38	47
CROSS ANCHOR	41	13	25	30
CUNNINGHAM	114	37	89	61
DEYOUNG	46	20	37	27
DRAYTON	56	19	40	35
DUNCAN	247	121	146	201
EAST GREER	30	11	14	24
ENOREE	87	33	67	64
FAIRFOREST	288	72	212	156
FAIRMONT	122	31	90	61
GLENDALE	77	26	69	40
GRAMLING	89	30	44	77
HAYNE SHOP	101	37	67	75
HILL TOP	105	35	75	63
HOLLY SPRINGS	71	33	54	70
INMAN	312	99	217	206
JACKSON MILL	68	29	47	44
JOHNSON CITY	57	9	47	21
LANDRUM	246	110	217	114
LYMAN	163	53	110	100
MAYO	122	49	107	64
MOTLOW	74	27	60	38
MOORE-SWITZER	102	37	67	72
NEW PROSPECT	107	50	65	97
PACOLET	101	64	130	105
PACOLET MILLS	89	24	73	44
PAULINE-GLENN S	91	19	63	42
PELHAM	32	17	20	28
POPLAR SPRINGS	83	37	70	58
POWELL-SAXON	80	19	53	44
REIDVILLE	209	110	156	166
ROEBUCK	293	103	211	194
SPTB W1 B1	34	14	25	23
SPTB W1 B2	26	15	20	22
SPTB W1 B3 ST A	40	28	31	38
SPTB W1 B3 ST B	37	19	28	33
SPTB W1 B4	238	77	218	104
SPTB W1 B5	321	128	324	122
SPTB W2	38	12	59	50
SPTB W3 B1	897	326	867	366
SPTB W3 B2 ST A	310	118	245	199
SPTB W3 B2 ST B	129	49	105	71
SPTB W3 B3 ST A	108	51	89	74
SPTB W3 B3 ST B	160	43	132	75
SPTB W3 B4 ST A	381	140	338	191
SPTB W3 B4 ST B	305	96	242	181
SPTB W4 B2	63	16	50	29
SPTB W4 B3	38	20	25	31
SPTB W5	93	40	69	62
SPTB W6	60	45	44	62
STARTEX	63	22	45	37
UMA	32	5	23	14
VICTOR MILL	38	21	25	38
WALNUT GROVE	120	60	90	93
WELLFORD	128	36	85	76
WEST VIEW	285	106	220	171
WHITESTONE-CROF	198	69	148	113
WHITNEY STA. A	388	119	292	224
WHITNEY STA. B	94	17	60	74
WOODRUFF NO. 1	129	47	101	74
WOODRUFF NO. 3	31	15	28	18
WOODS CHAPEL	45	26	34	41
ZION HILL	462	131	392	205
BARRIER FREE	0	0	0	0
ABSENTEE	372	119	308	188
COUNTY TOTALS	12,923	4,801	10,261	7,577

SUMTER COUNTY
VOTES CAST IN GENERAL ELECTION
HELD IN SOUTH CAROLINA NOVEMBER 2, 1982

PRECINCTS	STATEWIDE AMENDMENTS (F) NO 1 IN FAVOR	(O) NO 1 OPPOSED	(F) NO 2 IN FAVOR	(O) NO 2 OPPOSED
PREC. NO. ONE	201	68	142	87
PREC. NO. TWO	419	83	261	217
PREC. NO. THREE	319	81	190	191
PREC. NO. FOUR	117	41	73	74
5-A-MAYESVILLE	147	22	110	50
5-B-SALEM	79	9	58	26
6-A-TAYLORS	71	11	37	44
6-B-SHILOH	37	18	27	19
6-C-PLEA GROVE	26	12	14	19
6-D-TRINITY	37	12	19	28
PREC SEVEN	267	93	168	197
PREC EIGHT	230	79	133	157
PREC. NO. NINE	142	56	78	107
PREC. NO. TEN	526	159	355	293
PREC ELEVEN	711	195	495	381
PREC TWELVE	374	94	254	183
PREC THIRTEEN	231	83	163	141
PREC FOURTEEN	220	61	170	111
PREC FIFTEEN	266	73	147	178
PREC SIXTEEN	189	65	130	113
PREC SEVENTEEN	138	61	80	111
PREC EIGHTEEN	74	26	56	34
PREC NINETEEN	108	47	60	68
PREC TWENTY	113	37	71	65
PREC 21	218	82	114	129
PREC 22	136	30	81	64
PREC 23	178	60	105	123
PREC 24	788	252	548	465
PREC 25	189	71	109	139
26-A	7	2	7	1
26-B	164	60	116	97
PREC 27	367	120	209	266
BARRIER FREE	0	0	0	0
ABSENTEE	147	32	116	61
COUNTY TOTALS	7,236	2,195	4,696	4,239

UNION COUNTY
VOTES CAST IN GENERAL ELECTION
HELD IN SOUTH CAROLINA NOVEMBER 2, 1982

PRECINCTS	STATEWIDE AMENDMENTS			
	(F) NO 1 IN FAVOR	(O) NO 1 OPPOSED	(F) NO 2 IN FAVOR	(O) NO 2 OPPOSED
OTTARAY	35	23	38	22
WD 1 PREC 1	264	125	236	138
WD 1 PREC 2	352	138	300	167
WARD 2	449	144	408	164
WARD 3	273	111	265	115
WD 4 PREC 1	329	136	326	139
WD 4 PREC 2	115	89	103	93
EXCELSIOR MILL	472	167	402	221
BONHAM	187	75	157	110
MONARCH NO. 1	240	105	202	144
MONARCH NO. 2	82	62	98	76
BUFFALO NO. 1	245	130	209	154
BUFFALO NO. 2	73	53	52	62
PUTMAN	151	71	119	102
OAKLAND	48	17	38	24
WEST SPRINGS	79	37	63	50
CROSS KEYS	242	82	131	111
BLACK ROCK	91	44	78	49
CARL ISLE	140	42	106	67
SANTUCK	178	73	156	89
MEADOWS	124	43	106	80
ADAMSBURG	137	87	123	99
KELTON	171	69	137	100
LOCKHART NO. 1	124	72	112	85
LOCKHART NO. 2	95	72	71	93
JONESVILLE NO 1	187	103	174	113
JONESVILLE NO 2	218	99	186	117
BARRIER FREE	0	0	0	0
ABSENTEE	49	13	40	23
COUNTY TOTALS	5,147	2,324	4,436	2,829

WILLIAMSBURG COUNTY
VOTES CAST IN GENERAL ELECTION
HELD IN SOUTH CAROLINA NOVEMBER 2, 1982

PRECINCTS	STATEWIDE AMENDMENTS			
	(F) 1 FOR	(O) 1 OPPOSED	(F) 2 FOR	(O) 2 OPPOSED
BLACK RIVER	122	33	89	54
BLOOMINGVALE	260	33	223	69
CADES	192	73	137	94
CEDAR SWAMP	99	43	51	85
CENTRAL	125	32	94	53
EARL 2	202	26	184	44
EBENEZER	142	34	92	104
GREELEYVILLE	368	103	342	111
HARMONY	106	21	70	53
HEBRON	157	46	98	85
HEMINGWAY	340	210	405	303
HENRY-POPLAR HL	95	49	72	103
INDIANTOWN	295	92	215	133
KINGSTREE NO. 1	956	366	661	627
KINGSTREE NO. 2	241	69	225	128
KINGSTREE NO. 3	538	249	424	333
LANE	224	54	189	64
LENUDS	3	18	16	5
MIDWAY	125	49	100	74
MILLWOOD	120	41	102	51
MORRISVILLE	87	29	63	35
MOUNT VERNON	72	55	43	65
NESMITH	354	48	144	256
OAK RIDGE	37	3	34	6
PERGAMOS	49	65	36	79
PINEY FOREST	133	45	117	64
SALTERS	371	92	219	120
SANDY BAY	101	13	64	35
SINGLETARY	41	55	34	35
SUTTONS	73	10	66	13
TRIO	315	56	210	163
WORKMAN	37	4	37	4
MUDDY CREEK	31	3	29	5
BARRIER FREE	0	0	0	0
ABSENTEE	65	22	42	41
COUNTY TOTALS	6,756	2,194	5,100	3,515

YORK COUNTY
VOTES CAST IN GENERAL ELECTION
HELD IN SOUTH CAROLINA NOVEMBER 2, 1982

PRECINCTS	STATEWIDE AMENDMENTS			
	(F) NION 1 FAVOR	(O) NOPP 1 OSED	(F) NION 2 FAVOR	(O) NOPP 2 OSED
BETHANY	129	65	77	112
BETHEL	714	226	592	348
BLAIRSVILLE	85	55	56	73
BOWLING GREEN	63	30	35	37
BULLOCKS CREEK	30	25	20	35
CANNON MILL	204	76	138	137
CATAWBA	103	38	55	82
CLOVER NO. 1	440	153	306	259
CLOVER NO. 2	243	104	159	175
COTTON BELT	68	50	52	66
DELPHOS	90	42	56	74
EBENEZER	634	171	446	320
FILBERT	112	61	69	98
FORT MILL NO. 1	299	98	221	158
FORT MILL NO. 2	218	81	169	127
FORT MILL NO. 3	193	65	141	121
HICKORY GROVE	130	51	90	87
HIGHLAND PARK	259	85	195	146
HOPEWELL	17	10	9	16
LESSLIE NO. 1	204	83	127	148
MCCONNELLSVILLE	125	49	58	105
MT. HOLLY	289	94	223	153
NEWPORT	292	91	202	189
NORTHSIDE	164	62	105	111
OAK RIDGE	211	109	136	179
OGDEN	74	61	44	75
ROCK HILL NO. 1	104	38	73	57
ROCK HILL NO. 2	295	104	179	185
ROCK HILL NO. 3	235	108	171	144
ROCK HILL NO. 4	117	52	81	72
ROCK HILL NO. 5	300	100	400	172
ROCK HILL NO. 6	258	133	156	216
ROCK HILL NO. 7	458	160	338	282
SHARON	85	42	51	102
SMYRNA	144	61	102	98
TIRZAH	123	49	77	115
YORK NO. 1	307	132	218	190
YORK NO. 2	460	168	335	272
INDIA HOOK	438	141	320	269
EDGEWOOD	134	53	102	85
FEWELL PARK	274	46	230	96
FORT MILL NO. 4	351	90	239	184
LESSLIE NO. 2	338	141	223	247
MT. GALLANT	385	151	263	246
NORTHWESTERN	150	137	244	246
TEGA CAY	358	83	295	141
BARRIER FREE	0	0	0	0
ABSENTEE	166	65	141	93
COUNTY TOTALS	11,242	4,196	7,997	7,008

SPECIAL ELECTION
HOUSE OF REPRESENTATIVES, DISTRICT 104
DECEMBER 7, 1982

HORRY COUNTY

PRECINCT	DICK ELLIOTT (D)	DRAXEL P. STRICKLAND (R)
Bayboro	107	118
Live Oak	40	45
Gurley	16	33
Allsbrook	31	25
Hickory Hill	32	12
Little River	84	130
Nixons X-Rds	171	16
Wampee	38	5
Cherry Grove	183	26
Ocean Drive	244	129
Crescent Beach	111	58
Windy Hill	78	54
Floyds	71	16
Spring Branch	35	20
Mt. Olive	76	28
Green Sea	72	38
Norton	23	8
Jernigans X-Rds	28	19
East Loris	154	89
Sweet Home	64	19
Ebenezer	41	43
Leon	55	20
Daisy	16	28
Mt. Vernon	20	23
Red Bluff	69	8
White Oak	6	2
Shell	6	5
West Loris	155	38
Brooksville	71	9
Atlantic Beach	79	1
Absentee	3	1
COUNTY AND DISTRICT TOTALS	2,179	1,066

NOTE: This Special Election for South Carolina House of Representatives District 104 was held to fill a vacancy.

ABSENTEE VOTES CAST IN GENERAL ELECTION HELD IN SOUTH CAROLINA NOVEMBER 2, 1982

	GOVERNOR	
COUNTY	(D) Dick Riley	(R) William D. Workm
ABBEVILLE	38	10
AIKEN	98	127
ALLENDALE	18	9
ANDERSON	189	87
BAMBERG	20	21
BARNWELL	10	13
BEAUFORT	147	144
BERKELEY	86	73
CALHOUN	43	24
CHARLESTON	431	451
CHEROKEE	121	34
CHESTER	65	7
CHESTERFIELD	51	10
CLARENDON	58	48
COLLETON	87	44
DARLINGTON	80	49
DILLON	43	41
DORCHESTER	103	91
EDGEFIELD	18	11
FAIRFIELD	28	12
FLORENCE	183	100
GEORGETOWN	73	40
GREENVILLE	603	380
GREENWOOD	99	31
HAMPTON	74	42
HORRY	108	98
JASPER	118	30
KERSHAW	71	50
LANCASTER	63	22
LAURENS	74	35
LEE	33	30
LEXINGTON	172	168
McCORMICK	17	7
MARION	56	22
MARLBORO	88	40
NEWBERRY	53	36
OCONEE	63	36
ORANGEBURG	236	187
PICKENS	97	57
RICHLAND	345	283
SALUDA	48	10
SPARTANBURG	302	234
SUMTER	109	88
UNION	42	23
WILLIAMSBURG	45	48
YORK	165	88
STATE TOTALS	5,071	3,491

ABSENTEE VOTES CAST IN GENERAL ELECTION HELD IN SOUTH CAROLINA NOVEMBER 2, 1982

LIEUTENANT GOVERNOR

COUNTY	(D) Mike Daniel	(R) Norma C. Russell
ABBEVILLE	34	13
AIKEN	100	126
ALLENDALE	16	10
ANDERSON	183	89
BAMBERG	24	17
BARNWELL	16	18
BEAUFORT	109	177
BERKELEY	89	69
CALHOUN	49	20
CHARLESTON	424	449
CHEROKEE	141	16
CHESTER	62	10
CHESTERFIELD	54	7
CLARENDON	61	42
COLLETON	85	45
DARLINGTON	84	46
DILLON	46	28
DORCHESTER	96	88
EDGEFIELD	15	14
FAIRFIELD	29	11
FLORENCE	186	92
GEORGETOWN	67	47
GREENVILLE	526	447
GREENWOOD	97	32
HAMPTON	70	43
HORRY	109	117
JASPER	113	34
KERSHAW	77	45
LANCASTER	63	22
LAURENS	74	36
LEE	37	26
LEXINGTON	161	177
McCORMICK	16	9
MARION	55	23
MARLBORO	74	49
NEWBERRY	51	39
OCONEE	63	35
ORANGEBURG	251	165
PICKENS	101	50
RICHLAND	351	269
SALUDA	47	11
SPARTANBURG	325	204
SUMTER	113	81
UNION	49	17
WILLIAMSBURG	59	34
YORK	156	103
STATE TOTALS	5,008	3,502

ABSENTEE VOTES CAST IN GENERAL ELECTION HELD IN SOUTH CAROLINA NOVEMBER 2, 1982

COUNTY	SECRETARY OF STATE (D) John T. Campbell	(L) Jan L. Chapman
ABBEVILLE	43	2
AIKEN	145	34
ALLENDALE	21	0
ANDERSON	224	12
BAMBERG	32	1
BARNWELL	18	0
BEAUFORT	177	41
BERKELEY	110	10
CALHOUN	57	2
CHARLESTON	536	80
CHEROKEE	140	5
CHESTER	67	3
CHESTERFIELD	58	2
CLARENDON	81	2
COLLETON	83	5
DARLINGTON	95	13
DILLON	60	4
DORCHESTER	120	9
EDGEFIELD	23	3
FAIRFIELD	33	1
FLORENCE	216	17
GEORGETOWN	78	8
GREENVILLE	719	125
GREENWOOD	104	8
HAMPTON	98	5
HORRY	145	13
JASPER	126	7
KERSHAW	96	17
LANCASTER	68	7
LAURENS	87	4
LEE	50	3
LEXINGTON	248	41
McCORMICK	21	0
MARION	61	2
MARLBORO	107	3
NEWBERRY	71	5
OCONEE	72	7
ORANGEBURG	329	25
PICKENS	121	9
RICHLAND	496	63
SALUDA	48	7
SPARTANBURG	363	44
SUMTER	144	12
UNION	54	4
WILLIAMSBURG	71	4
YORK	198	20
STATE TOTALS	6,314	689

ABSENTEE VOTES CAST IN GENERAL ELECTION HELD IN SOUTH CAROLINA NOVEMBER 2, 1982

COUNTY	ATTORNEY GENERAL (D) Travis Medlock	(R) Donald V. Myers
ABBEVILLE	38	9
AIKEN	83	140
ALLENDALE	16	9
ANDERSON	174	100
BAMBERG	20	20
BARNWELL	12	12
BEAUFORT	88	183
BERKELEY	71	84
CALHOUN	35	32
CHARLESTON	373	485
CHEROKEE	109	45
CHESTER	61	11
CHESTERFIELD	49	11
CLARENDON	51	50
COLLETON	64	66
DARLINGTON	75	54
DILLON	41	31
DORCHESTER	70	125
EDGEFIELD	13	16
FAIRFIELD	25	15
FLORENCE	171	110
GEORGETOWN	70	44
GREENVILLE	438	531
GREENWOOD	97	32
HAMPTON	65	45
HORRY	100	123
JASPER	104	37
KERSHAW	60	63
LANCASTER	51	33
LAURENS	66	43
LEE	40	24
LEXINGTON	129	210
McCORMICK	10	13
MARION	52	26
MARLBORO	71	55
NEWBERRY	43	47
OCONEE	55	37
ORANGEBURG	208	210
PICKENS	79	69
RICHLAND	310	313
SALUDA	44	13
SPARTANBURG	284	231
SUMTER	106	84
UNION	45	19
WILLIAMSBURG	43	50
YORK	149	103
STATE TOTALS	4,358	4,063

ABSENTEE VOTES CAST IN GENERAL ELECTION HELD IN SOUTH CAROLINA NOVEMBER 2, 1982

	STATE TREASURER	
COUNTY	(D) Grady L. Patterson, Jr.	(L) Thomas P. Waldenfels
ABBEVILLE	44	2
AIKEN	145	31
ALLENDALE	20	1
ANDERSON	225	13
BAMBERG	30	3
BARNWELL	16	1
BEAUFORT	183	29
BERKELEY	116	8
CALHOUN	58	1
CHARLESTON	558	63
CHEROKEE	139	5
CHESTER	65	4
CHESTERFIELD	57	3
CLARENDON	81	2
COLLETON	82	6
DARLINGTON	98	6
DILLON	61	2
DORCHESTER	123	8
EDGEFIELD	23	3
FAIRFIELD	34	1
FLORENCE	216	18
GEORGETOWN	83	7
GREENVILLE	727	107
GREENWOOD	109	5
HAMPTON	99	4
HORRY	152	7
JASPER	128	4
KERSHAW	99	12
LANCASTER	71	3
LAURENS	88	4
LEE	53	0
LEXINGTON	253	35
McCORMICK	21	0
MARION	61	1
MARLBORO	105	2
NEWBERRY	72	4
OCONEE	72	7
ORANGEBURG	328	24
PICKENS	123	9
RICHLAND	503	54
SALUDA	53	2
SPARTANBURG	366	41
SUMTER	145	13
UNION	55	2
WILLIAMSBURG	71	4
YORK	190	18
STATE TOTALS	6,401	579

ABSENTEE VOTES CAST IN GENERAL ELECTION HELD IN SOUTH CAROLINA NOVEMBER 2, 1982

COMPTROLLER GENERAL

COUNTY	(D) Earle E. Morris, Jr.	(L) Richard Winchell
ABBEVILLE	42	3
AIKEN	137	31
ALLENDALE	20	1
ANDERSON	216	18
BAMBERG	30	2
BARNWELL	17	1
BEAUFORT	173	38
BERKELEY	108	10
CALHOUN	55	2
CHARLESTON	523	77
CHEROKEE	130	6
CHESTER	65	3
CHESTERFIELD	57	3
CLARENDON	80	3
COLLETON	84	18
DARLINGTON	96	7
DILLON	57	4
DORCHESTER	128	8
EDGEFIELD	21	3
FAIRFIELD	35	0
FLORENCE	209	23
GEORGETOWN	80	7
GREENVILLE	702	132
GREENWOOD	107	4
HAMPTON	98	4
HORRY	147	9
JASPER	123	8
KERSHAW	101	13
LANCASTER	71	3
LAURENS	86	7
LEE	52	1
LEXINGTON	249	40
McCORMICK	20	0
MARION	60	2
MARLBORO	104	4
NEWBERRY	70	4
OCONEE	73	7
ORANGEBURG	325	24
PICKENS	120	7
RICHLAND	495	59
SALUDA	50	2
SPARTANBURG	354	38
SUMTER	136	11
UNION	51	4
WILLIAMSBURG	73	4
YORK	183	24
STATE TOTALS	6,213	679

ABSENTEE VOTES CAST IN GENERAL ELECTION HELD IN SOUTH CAROLINA NOVEMBER 2, 1982

COMMISSIONER OF AGRICULTURE		
COUNTY	(D) Les Tindal	(R) G. Byran Patrick
ABBEVILLE	30	17
AIKEN	71	154
ALLENDALE	14	11
ANDERSON	153	120
BAMBERG	11	28
BARNWELL	11	12
BEAUFORT	79	199
BERKELEY	63	93
CALHOUN	32	37
CHARLESTON	298	553
CHEROKEE	94	60
CHESTER	48	23
CHESTERFIELD	43	17
CLARENDON	53	51
COLLETON	58	72
DARLINGTON	44	86
DILLON	31	40
DORCHESTER	62	30
EDGEFIELD	14	15
FAIRFIELD	21	18
FLORENCE	145	34
GEORGETOWN	47	66
GREENVILLE	316	657
GREENWOOD	77	51
HAMPTON	52	63
HORRY	69	148
JASPER	88	57
KERSHAW	51	70
LANCASTER	48	35
LAURENS	54	56
LEE	27	37
LEXINGTON	107	229
McCORMICK	10	13
MARION	45	29
MARLBORO	60	74
NEWBERRY	39	50
OCONEE	51	45
ORANGEBURG	143	281
PICKENS	58	95
RICHLAND	195	418
SALUDA	39	19
SPARTANBURG	179	341
SUMTER	88	105
UNION	30	33
WILLIAMSBURG	31	59
YORK	125	123
STATE TOTALS	3,404	4,824

ABSENTEE VOTES CAST IN GENERAL ELECTION HELD IN SOUTH CAROLINA NOVEMBER 2, 1982

STATE SUPERINTENDENT OF EDUCATION

COUNTY	(D) Charlie G. Williams	(R) P. T. Williams
ABBEVILLE	40	7
AIKEN	91	126
ALLENDALE	20	3
ANDERSON	189	83
BAMBERG	24	16
BARNWELL	20	5
BEAUFORT	91	186
BERKELEY	84	68
CALHOUN	47	16
CHARLESTON	404	425
CHEROKEE	126	27
CHESTER	64	7
CHESTERFIELD	50	10
CLARENDON	68	32
COLLETON	88	42
DARLINGTON	87	42
DILLON	48	22
DORCHESTER	107	77
EDGEFIELD	18	10
FAIRFIELD	30	9
FLORENCE	169	108
GEORGETOWN	67	45
GREENVILLE	500	463
GREENWOOD	101	25
HAMPTON	78	33
HORRY	118	101
JASPER	112	29
KERSHAW	80	40
LANCASTER	66	18
LAURENS	76	33
LEE	43	20
LEXINGTON	187	147
McCORMICK	17	5
MARION	57	18
MARLBORO	92	34
NEWBERRY	63	26
OCONEE	63	27
ORANGEBURG	279	136
PICKENS	97	50
RICHLAND	376	225
SALUDA	46	11
SPARTANBURG	288	220
SUMTER	125	67
UNION	52	12
WILLIAMSBURG	66	32
YORK	149	101
STATE TOTALS	5,063	3,239

ABSENTEE VOTES CAST IN GENERAL ELECTION HELD IN SOUTH CAROLINA NOVEMBER 2, 1982

ADJUTANT GENERAL

COUNTY	(D) Eston Marchant	(R) Joseph E. Brown
ABBEVILLE	38	8
AIKEN	85	129
ALLENDALE	16	8
ANDERSON	187	83
BAMBERG	15	26
BARNWELL	17	7
BEAUFORT	105	165
BERKELEY	82	71
CALHOUN	54	12
CHARLESTON	406	429
CHEROKEE	121	32
CHESTER	61	10
CHESTERFIELD	51	9
CLARENDON	65	35
COLLETON	90	40
DARLINGTON	87	40
DILLON	54	19
DORCHESTER	93	74
EDGEFIELD	19	10
FAIRFIELD	28	9
FLORENCE	180	94
GEORGETOWN	66	44
GREEVILLE	531	440
GREENWOOD	100	27
HAMPTON	91	22
HORRY	108	106
JASPER	114	28
KERSHAW	81	39
LANCASTER	68	19
LAURENS	75	34
LEE	47	16
LEXINGTON	173	156
McCORMICK	16	17
MARION	59	18
MARLBORO	93	32
NEWBERRY	62	27
OCONEE	58	34
ORANGEBURG	252	162
PICKENS	97	50
RICHLAND	394	212
SALUDA	48	10
SPARTANBURG	292	213
SUMTER	128	61
UNION	47	17
WILLIAMSBURG	63	29
YORK	147	102
STATE TOTALS	5,064	3,225

ABSENTEE VOTES CAST IN GENERAL ELECTION HELD IN SOUTH CAROLINA NOVEMBER 2, 1983

DISTRICT NO. 1	REPRESENTATIVE IN CONGRESS		
	(D) W. Mullins McLeod	(R) Thomas F. Hartnett	(L) Walter E. Smith
BEAUFORT	68	226	3
BERKELEY	16	44	2
CHARLESTON	221	642	15
COLLETON	59	69	1
DORCHESTER	61	130	0
HAMPTON	50	58	5
JASPER	76	71	1
DISTRICT TOTAL	551	1,240	27

DISTRICT NO. 2	REPRESENTATIVE IN CONGRESS	
	(D) Ken Mosely	(R) Floyd D. Spence
BAMBERG	8	3
CALHOUN	20	48
LEXINGTON	84	258
ORANGEBURG	129	298
RICHLAND	165	412
DISTRICT TOTAL	406	1,049

DISTRICT NO. 3	REPRESENTATIVE IN CONGRESS	
	(D) Butler Derrick	(L) Gordon T. Davis
ABBEVILLE	39	3
AIKEN	149	36
ALLENDALE	20	1
ANDERSON	218	20
BARNWELL	16	4
EDGEFIELD	21	6
GREENWOOD	113	3
McCORMICK	19	1
OCONEE	72	10
PICKENS	115	14
SALUDA	54	1
DISTRICT TOTAL	836	99

ABSENTEE VOTES CAST IN GENERAL ELECTION HELD IN SOUTH CAROLINA NOVEMBER 2, 1982

DISTRICT NO. 4	REPRESENTATIVE IN CONGRESS	
	(D) Marion E. Tyus	(R) Carroll A. Campbell
GREENVILLE	229	749
SPARTANBURG	162	365
UNION	27	37
DISTRICT TOTAL	418	1,151

DISTRICT NO. 5	REPRESENTATIVE IN CONGRESS	
	(D) John Spratt	(R) John S. Wilkerson
CHEROKEE	108	47
CHESTER	57	14
CHESTERFIELD	50	10
FAIRFIELD	26	13
KERSHAW	63	60
LANCASTER	56	29
LAURENS	70	41
LEE	37	26
NEWBERRY	58	31
SUMTER	95	92
YORK	155	103
DISTRICT TOTAL	775	466

DISTRICT NO. 6	REPRESENTATIVE IN CONGRESS	
	(D) Robin Tallon	(R) John L. Napier
BERKELEY	41	57
CLARENDON	38	64
DARLINGTON	46	85
DILLON	31	47
FLORENCE	127	160
GEORGETOWN	34	80
HORRY	55	172
MARION	40	37
MARLBORO	23	107
WILLIAMSBURG	23	67
DISTRICT TOTAL	458	876

ABSENTEE VOTES CAST IN GENERAL ELECTION HELD IN SOUTH CAROLINA NOVEMBER 2, 1982

DISTRICT NO. 3	SOLICITOR
	(D) Wade Kolb
CLARENDON	70
LEE	60
SUMTER	163
WILLIAMSBURG	72
DISTRICT TOTAL	365

DISTRICT NO. 5	SOLICITOR	
	(D) James Anders	(R) William R. Bauer
KERSHAW	68	54
RICHLAND	273	332
DISTRICT TOTAL	341	386

DISTRICT NO. 6	SOLICITOR
	(D) John R. Justice
CHESTER	26
FAIRFIELD	34
LANCASTER	0
DISTRICT TOTAL	60

DISTRICT NO. 12	SOLICITOR
	(D) Dudley Saleeby, Jr.
FLORENCE	239
MARION	75
DISTRICT TOTAL	314

DISTRICT NO. 13	SOLICITOR
	(D) William B. Traxler, Jr.
GREENVILLE	800
PICKENS	118
DISTRICT TOTAL	918

ABSENTEE VOTES CAST IN GENERAL ELECTION HELD IN SOUTH CAROLINA NOVEMBER 2, 1982

DISTRICT NO. 15	SOLICITOR (D) Jim Dunn
GEORGETOWN	98
HORRY	152
DISTRICT TOTAL	250

DISTRICT NO. 1	HOUSE OF REP. (D) Duke Cleveland
ANDERSON	2
OCONEE	39
DISTRICT TOTAL	41

DISTRICT NO. 2	HOUSE OF REP. (D) Robert N. McLellan	(WRITE-IN) Greg Bright
ANDERSON	2	0
OCONEE	3,554	765
DISTRICT TOTAL	3,556	765

DISTRICT NO. 7	HOUSE OF REP. (D) Tom J. Ervin
ABBEVILLE	0
ANDERSON	24
DISTRICT TOTAL	24

DISTRICT NO. 11	HOUSE OF REP. (D) Michael S. Gulledge
ABBEVILLE	44
ANDERSON	11
DISTRICT TOTAL	55

ABSENTEE VOTES CAST IN GENERAL ELECTION HELD IN SOUTH CAROLINA NOVEMBER 2, 1982

DISTRICT NO. 12	HOUSE OF REP.
	(D) Jennings A. McAbee
GREENWOOD	37
McCORMICK	23
DISTRICT TOTAL	60

DISTRICT NO. 14	HOUSE OF REP.	
	(D) Marion P. Carnell	(R) John T. Nave
ABBEVILLE	0	1
GREENWOOD	22	7
LAURENS	7	1
DISTRICT TOTAL	29	9

DISTRICT NO. 26	HOUSE OF REP.	
	(D) Herbert C. Granger	(P) Thomas E. Quinn
GREENVILLE	33	25
PICKENS	0	0
DISTRICT TOTAL	33	25

DISTRICT NO. 29	HOUSE OF REP.
	(D) Olin Phillips
CHEROKEE	41
CHESTER	11
UNION	0
DISTRICT TOTAL	52

ABSENTEE VOTES CAST IN GENERAL ELECTION HELD IN SOUTH CAROLINA NOVEMBER 2, 1982

DISTRICT NO. 39	HOUSE OF REP
	(D) Larry E. Gentry
AIKEN	0
NEWBERRY	8
SALUDA	52
DISTRICT TOTAL	60

DISTRICT NO. 41	HOUSE OF REP
	(D) Crosby Lewis
CHESTER	4
FAIRFIELD	33
DISTRICT TOTAL	37

DISTRICT NO. 43	HOUSE OF REP.	
	(D) Paul E. Short, Jr.	(R) Paul Clarkso
CHESTER	48	1
LANCASTER	0	0
YORK	0	0
DISTRICT TOTAL	48	1

DISTRICT NO. 50	HOUSE OF REI
	(D) Isaac C. Joe
LEE	50
SUMTER	7
DISTRICT TOTAL	57

DISTRICT NO. 51	HOUSE OF REP.	
	(D) Derial L. Ogburn	(R) Dwight R. John
CHESTERFIELD	0	0
KERSHAW	10	4
LANCASTER	0	1
DISTRICT TOTAL	10	5

ABSENTEE VOTES CAST IN GENERAL ELECTION HELD IN SOUTH CAROLINA NOVEMBER 2, 1982

DISTRICT NO. 56	HOUSE OF REP.
	(D) David Beasley
DARLINGTON	28
MARLBORO	31
DISTRICT TOTAL	59

DISTRICT NO. 59	HOUSE OF REP.
	(D) John W. McLeod
DILLON	6
FLORENCE	23
MARION	31
DISTRICT TOTAL	60

DISTRICT NO. 62	HOUSE OF REP.	
	(D) Frank Gilbert	(L) John Harlee
DARLINGTON	1	1
FLORENCE	50	7
DISTRICT TOTAL	51	8

DISTRICT NO. 64	HOUSE OF REP.
	(D) C. Alex Harvin, III
CLARENDON	60
WILLIAMSBURG	12
DISTRICT TOTAL	72

DISTRICT NO. 65	HOUSE OF REP.
	(D) Warren D. Arthur
DARLINGTON	16
KERSHAW	6
LEE	7
SUMTER	2
DISTRICT TOTAL	31

ABSENTEE VOTES CAST IN GENERAL ELECTION HELD IN SOUTH CAROLINA NOVEMBER 2, 1982

DISTRICT NO. 67	HOUSE OF REP.
	(D) Charles L. Griffin, III
CLARENDON	13
SUMTER	57
DISTRICT TOTAL	70

DISTRICT NO. 82	HOUSE OF REP.
	(D) Joe Anderson, Jr.
AIKEN	3
EDGEFIELD	28
DISTRICT TOTAL	31

DISTRICT NO. 86	HOUSE OF REP.	
	(D) M. Judson Busbee	(R) Charles Sharpe
AIKEN	29	22
LEXINGTON	4	2
DISTRICT TOTAL	33	24

DISTRICT NO. 90	HOUSE OF REP.
	(D) Thomas N. Rhoad
ALLENDALE	12
BAMBERG	37
DISTRICT TOTAL	49

DISTRICT NO. 91	HOUSE OF REP.
	(D) Solomon Blatt
ALLENDALE	7
BARNWELL	21
DISTRICT TOTAL	28

ABSENTEE VOTES CAST IN GENERAL ELECTION HELD IN SOUTH CAROLINA NOVEMBER 2, 1982

DISTRICT NO. 92	HOUSE OF REP.	
	(D) Fred L. Day	(R) Michael L. Walker
BERKELEY	8	10
DORCHESTER	4	7
DISTRICT TOTAL	12	17

DISTRICT NO. 93	HOUSE OF REP.	
	(D) Mary Miles	(P) Harry L. Ott, Jr.
CALHOUN	21	38
LEXINGTON	0	1
ORANGEBURG	29	11
DISTRICT TOTAL	50	50

DISTRICT NO. 103	HOUSE OF REP.
	(D) John J. Snow, Jr.
GEORGETOWN	14
WILLIAMSBURG	19
DISTRICT TOTAL	33

DISTRICT NO. 59	HOUSE OF REP.
	(D) Doug E. McTeer
COLLETON	8
HAMPTON	102
JASPER	12
DISTRICT TOTAL	122

DISTRICT NO. 122	HOUSE OF REP.	
	(D) Juanita M. White	(P) Hugh C. Horry
BEAUFORT	5	5
JASPER	68	63
DISTRICT TOTAL	73	68

VOTER REGISTRATION STATISTICS

SOUTH CAROLINA ELECTION COMMISSION
REGISTERED VOTERS ELIGIBLE TO VOTE
IN 1982 PRIMARY ELECTION
COUNTY TOTALS
JUNE 8, 1982

County	Indian	Oriental	Black	White	Total
Abbeville	2		1,718	6,354	8,074
Aiken	12	1	8,309	34,883	43,205
Allendale	1		2,982	2,232	5,215
Anderson	8		5,205	39,033	44,246
Bamberg	2		3,496	3,750	7,248
Barnwell	1		3,327	5,735	9,063
Beaufort	10	3	7,666	16,046	23,725
Berkeley	4	9	8,879	21,382	30,274
Calhoun			2,444	2,691	5,135
Charleston	26	4	34,541	70,519	105,090
Cherokee	2	1	2,747	14,621	17,371
Chester	4		3,223	7,626	10,853
Chesterfield	1		4,093	10,943	15,037
Clarendon	2		7,125	6,498	13,625
Colleton	29		5,695	7,699	13,423
Darlington	4		8,663	15,993	24,660
Dillon	43		4,787	7,905	12,734
Dorchester	48		6,465	18,500	25,013
Edgefield	1		3,529	4,300	7,830
Fairfield			4,282	3,988	8,270
Florence	12	1	14,268	29,134	43,415
Georgetown			7,308	10,322	17,630
Greenville	36	5	12,600	88,200	100,841
Greenwood	3	1	4,732	16,651	21,387
Hampton	1		4,491	4,268	8,760
Horry	10		7,980	32,326	40,316
Jasper	1		3,993	3,499	7,493
Kershaw	3		4,021	11,706	15,730
Lancaster	1		2,937	15,584	18,522
Laurens	1	1	4,155	13,690	17,847
Lee			5,534	4,678	10,212
Lexington	23	1	3,946	49,629	53,599
McCormick			1,718	1,696	3,414
Marion	8		5,787	6,456	12,251
Marlboro	34		4,402	7,883	12,319
Newberry	1		2,216	9,720	11,937
Oconee	3		1,185	15,842	17,030
Orangeburg	39	1	19,160	17,515	36,715
Pickens	3		1,286	24,155	25,444
Richland	47	6	35,611	67,545	103,209
Saluda			1,672	4,815	6,487
Spartanburg	12		11,617	61,628	73,257
Sumter	13	2	13,010	17,872	30,897
Union	2		2,816	10,384	13,203
Williamsburg	3		10,419	7,710	18,132
York	39		4,969	27,989	32,997
STATE TOTALS	496	36	321,008	861,595	1,183,135

SOUTH CAROLINA ELECTION COMMISSION
REGISTERED VOTERS ELIGIBLE TO VOTE
IN 1982 GENERAL ELECTION
COUNTY TOTALS
NOVEMBER 2, 1982

County	Indian	Oriental	Black	White	Total
Abbeville	2		1,898	6,542	8,442
Aiken	14	4	8,752	35,627	44,397
Allendale	1		3,018	2,229	5,248
Anderson	8	2	5,725	40,263	45,998
Bamberg	2		3,567	3,793	7,362
Barnwell	2		3,420	5,760	9,182
Beaufort	12	5	8,720	17,838	26,575
Berkeley	4	18	9,391	22,020	31,433
Calhoun			2,822	2,903	5,725
Charleston	31	11	36,777	72,996	109,815
Cherokee	4	1	2,874	14,928	17,807
Chester	4		3,371	7,720	11,095
Chesterfield	1	1	4,246	11,152	15,400
Clarendon	2		7,320	6,585	13,907
Colleton	29		5,996	7,828	13,853
Darlington	4		9,047	16,156	25,207
Dillon	46	2	4,964	8,026	12,038
Dorchester	49	3	6,894	19,626	26,572
Edgefield	1		3,582	4,324	7,907
Fairfield			4,425	4,070	8,495
Florence	13	2	14,968	29,927	44,910
Georgetown			7,910	10,590	18,500
Greenville	40	15	14,794	90,924	105,773
Greenwood	3	6	5,230	17,200	22,439
Hampton	1		4,763	4,669	9,433
Horry	10		8,259	33,309	41,578
Jasper	1	1	4,094	3,657	7,753
Kershaw	3	3	4,200	11,967	16,173
Lancaster	1		3,042	15,823	18,866
Laurens	1	1	4,349	14,007	18,358
Lee		1	5,701	4,715	10,417
Lexington	24	5	4,108	51,011	55,148
McCormick			1,764	1,727	3,491
Marion	8		6,100	6,522	12,630
Marlboro	33		5,244	8,087	13,364
Newberry	1		2,374	9,808	12,183
Oconee	4	3	1,273	16,343	17,623
Orangeburg	39	5	20,562	17,954	38,560
Pickens	3	2	1,414	24,876	26,295
Richland	51	26	37,875	70,075	108,027
Saluda			1,697	4,855	6,552
Spartanburg	15	1	12,779	63,126	75,921
Sumter	13	3	13,602	18,332	31,950
Union	3	1	2,969	10,558	13,531
Williamsburg	3		10,719	7,792	18,514
York	39		5,110	28,723	33,872
STATE TOTALS	525	122	341,709	886,963	1,229,319

REGISTERED VOTERS IN SOUTH CAROLINA
BY COUNTY AND PRECINCT
NOVEMBER 2, 1982

ABBEVILLE VOTER REGISTRATION
BREAKDOWN BY RACE REPORT

PRECINCT NAME	INDIAN	ORIENTAL	BLACK	WHITE	TOTAL
ABBEVILLE NO. 1			128	1,082	1,210
ABBEVILLE NO. 2	2		494	452	948
ABBEVILLE NO. 3			103	269	372
ABBEVILLE NO. 4			177	541	718
ABBEVILLE MILL			9	225	234
ANTREVILLE			163	335	498
BROADMOUTH			3	101	104
CALHOUN FALLS NO. 1			251	507	758
CALHOUN FALLS NO. 2			45	320	365
CENTRAL			32	69	101
COLD SPRINGS			9	179	188
DONALDS			68	373	441
DUE WEST			149	470	619
HAMPTON				29	29
HILLVILLE			33	90	123
HALL'S STORE			88	434	522
KEOWEE			6	147	153
LEVEL LAND			55	76	131
LOWNDESVILLE NO. 1			7	131	138
LOWNDESVILLE NO. 2			7	78	85
LEBANON			35	273	308
MOUNTAIN VIEW			6	168	174
ROCK SPRINGS			9	123	132
WATTS			20	68	88
BARRIER FREE			1	2	3
COUNTY TOTALS	2		1,898	6,542	8,442

AIKEN VOTER REGISTRATION BREAKDOWN BY RACE REPORT

PRECINCT NAME	INDIAN	ORIENTAL	BLACK	WHITE	TOTAL
AIKEN NO. 1			4	1,028	1,032
AIKEN NO. 2	1		819	223	1,043
AIKEN NO. 3			84	883	967
AIKEN NO. 4			1,126	128	1,254
AIKEN NO. 5			304	703	1,007
AIKEN NO. 6		1	21	1,408	1,430
BATH NO. 7			135	415	550
BEECH ISLAND NO. 8			185	386	571
BELVEDERE NO. 9	1		69	794	864
CAROLINA HEIGHTS NO. 10			272	302	574
CHINA SPRINGS NO. 11			401	319	720
CLEARWATER NO. 12			148	418	566
COLLEGE ACRE NO. 13			23	778	801
EUREKA NO. 14			68	271	339
GLOVERVILLE NO. 15			51	512	563
GRANITEVILLE NO. 16			243	694	937
JACKSON NO. 17			112	1,043	1,155
LANGLEY NO. 18	1		66	620	687
LYNWOOD NO. 19			86	589	675
MILLBROOK NO. 20	3		40	1,254	1,297
MONETTA NO. 21			115	273	388
MONTMORENCI NO. 22			87	262	349
NEW ELLENTON NO. 23			322	900	1,222
NEW HOLLAND NO. 24			41	229	270
N. AUGUSTA NO. 25			62	538	600
N. AUGUSTA NO. 26	1		172	1,266	1,439
N. AUGUSTA NO. 27			4	1,045	1,049
N. AUGUSTA NO. 28				1,215	1,215
N. AUGUSTA NO. 29			75	445	520
OAK GROVE NO. 30			19	156	175
BERRY NO. 31			115	271	386
SALLEY NO. 32			225	261	486
SHAWS FORK NO. 33			63	118	181
SHILOH NO. 34			91	438	529
SIX POINTS NO. 35		2	10	955	967
TABERNACLE NO. 36			81	134	215
TALATHA NO. 37			588	644	1,232
VAUCLUSE NO. 38			28	223	251
WAGENER NO. 39			321	689	1,010
WARD NO. 40	1		137	259	397
WARRENVILLE NO. 41	1		15	646	662
WHITE POND NO. 42			145	192	337
WINDSOR NO. 43			68	317	385
BELVEDERE NO. 44		1	46	863	910
BELVEDERE NO. 45			363	1,068	1,431
SIX POINTS NO. 46	1		394	501	896
AIKEN NO. 47	1		7	1,297	1,305
HAMMOND NO. 48			162	543	705
WILLOW SPRINGS NO. 49			76	1,127	1,203
BREEZY HILL NO. 50			131	451	582
JORDANTOWN NO. 51			41	342	383
LEVELS NO. 52	1		113	1,001	1,115
HOLLOW CREEK NO. 53	1		35	1,312	1,348
N. AUGUSTA NO. 54	1		114	560	675
N. AUGUSTA NO. 55			10	817	827
COUCHTON NO. 56			167	406	573
REDD'S BRANCH NO. 57			10	346	356
FOX CREEK NO. 58			20	547	567
TOWN CREEK NO. 59			22	202	224
BARRIER FREE					
COUNTY TOTALS	14	4	8,752	35,627	44,397

ALLENDALE VOTER REGISTRATION BREAKDOWN BY RACE REPORT

PRECINCT NAME	INDIAN	ORIENTAL	BLACK	WHITE	TOTAL
ALLENDALE NO. 1			314	806	1,120
ALLENDALE NO. 2			1,023	40	1,063
FAIRFAX NO. 1			129	221	350
FAIRFAX NO. 2	1		666	396	1,063
MARTIN			311	120	431
SYCAMORE			150	227	377
ULMERS			136	125	261
WOODS			289	294	583
BARRIER FREE					
COUNTY TOTALS	1		3,018	2,229	5,248

ANDERSON VOTER REGISTRATION BREAKDOWN BY RACE REPORT

PRECINCT NAME	INDIAN	ORIENTAL	BLACK	WHITE	TOTAL
APPLETON MILL			100	300	400
BARKER'S CREEK			4	113	117
BELTON			310	2,077	2,387
BISHOP'S BRANCH			87	291	378
BOWLING GREEN				96	96
BROADWAY			170	564	734
BUSHY CREEK			31	877	908
CEDAR GROVE			18	339	357
CENTERVILLE	2	1	176	3,442	3,621
CHIQUOLA MILL			35	455	490
CONCRETE	3		51	1,240	1,294
CORNER			3	88	91
CRAYTONVILLE			2	330	332
DENVER			19	178	197
EDGEWOOD			28	1,452	1,480
EQUINOX				177	177
FIVE FORKS			81	441	522
FLAT ROCK			77	632	709
FORK NO. 1			10	159	169
FORK NO. 2			8	309	317
FRIENDSHIP			35	222	257
GLUCK MILL			1	148	149
GREEN POND			60	772	832
GROVE SCHOOL			6	115	121
HALL			111	268	379
HAMMOND SCHOOL			1	114	115
HIGH POINT			6	264	270
HOMELAND PARK	1		42	2,103	2,146
HONEA PATH			170	1,127	1,297
HOPEWELL			6	786	792
IVA			10	634	644
JACKSON MILL			42	559	601
LAFRANCE			14	184	198
McADAMS				85	85
MELTON			34	94	128
MT. TABOR			124	595	719
MOUNTAIN CREEK			70	316	386
NEAL'S CREEK			445	766	1,211
ORR MILL			221	392	613
PELZER NO. 1			3	204	207
PELZER NO. 4			1	258	259
PENDLETON			464	1,290	1,754
PIEDMONT				388	388
PIERCETOWN			19	229	248
RIVERSIDE-TOXWY				27	27
ROCK MILL		1	39	636	676
ROCK SPRING			129	185	314
SANDY SPRINGS			16	436	452
SHIRLEY'S STORE			67	270	337
SIMPSONVILLE			2	554	556
STARR			36	309	345
THREE & TWENTY			10	541	551

ANDERSON VOTER REGISTRATION — Continued
BREAKDOWN BY RACE REPORT

PRECINCT NAME	INDIAN	ORIENTAL	BLACK	WHITE	TOTAL
TONEY CREEK			8	110	118
TOWNVILLE			17	142	159
WALKER-McELMOYL			2	236	238
WEST PELZER			5	640	645
WEST SAVANNAH			49	105	154
WHITE PLAINS			49	569	618
WILLIAMSTON			303	1,337	1,640
WILLIAMSTON MILL			2	444	446
WRIGHT'S SCHOOL			3	281	284
ANDERSON NO. W1 P1	1		46	1,086	1,133
ANDERSON NO. W1 P2			7	1,357	1,364
ANDERSON NO. W2 P1			17	828	845
ANDERSON NO. W2 P2			27	1,580	1,607
ANDERSON NO. W3 P1	1		46	581	628
ANDERSON NO. W3 P2			89	568	657
ANDERSON NO. W4 P1			340	220	560
ANDERSON NO. W4 P2			395	134	529
ANDERSON NO. W5 P1			93	283	376
ANDERSON NO. W5 P2			666	90	756
ANDERSON NO. W6 P1			3	934	937
ANDERSON NO. W6 P2			164	307	471
BARRIER FREE					
COUNTY TOTALS	8	2	5,725	40,263	45,998

BAMBERG VOTER REGISTRATION
BREAKDOWN BY RACE REPORT

PRECINCT NAME	INDIAN	ORIENTAL	BLACK	WHITE	TOTAL
COLSTON			55	110	165
EDISTO			111	158	269
EHRHARDT			280	381	661
EAST DENMARK			871	618	1,489
GOVAN			98	48	146
HIGHTOWERS MILL			12	57	69
HUNTER'S CHAPEL			61	106	167
KEARSE			7	71	78
LITTLE SWAMP			15	112	127
OLAR			132	308	440
SOUTH BAMBERG	1		842	598	1,441
WEST DENMARK			776	351	1,127
NORTH BAMBERG	1		307	875	1,183
BARRIER FREE					
COUNTY TOTALS	2		3,567	3,793	7,362

BARNWELL VOTER REGISTRATION BREAKDOWN BY RACE REPORT

PRECINCT NAME	INDIAN	ORIENTAL	BLACK	WHITE	TOTAL
BARNWELL NO. 1 A-C			220	712	932
BARNWELL NO. 2 D-J			334	575	909
BARNWELL NO. 3 K-R			302	642	944
BARNWELL NO. 4 S-Z	1		237	520	758
BLACKVILLE NO.A-J			518	408	926
BLACKVILLE NO. K-Z			457	389	846
ELKO			156	149	305
FRIENDSHIP			11	233	244
KLINE			244	139	383
HEALING SPRINGS			21	78	99
HILDA			20	414	434
SNELLING			143	235	378
WILLISTON NO. 1 A-F	1		266	412	679
WILLISTON NO. 2 C-O			230	426	656
WILLISTON NO. 3 P-Z			261	428	689
BARRIER FREE					
COUNTY TOTALS	2		3,420	5,760	9,182

BEAUFORT VOTER REGISTRATION BREAKDOWN BY RACE REPORT

PRECINCT NAME	INDIAN	ORIENTAL	BLACK	WHITE	TOTAL
BEAUFORT NO. 1A			136	367	503
BEAUFORT NO. 1B			578	229	807
PEAUFORT NO. 2			173	474	647
BEAUFORT NO. 3			140	724	864
BLUFFTON			432	990	1,422
BURTON NO. 1-A		1	317	238	556
BURTON NO. 1-B	1		578	289	868
BURTON NO. 2	1	1	198	1,314	1,514
BURTON NO. 3	1		87	367	455
CHECHESSEE			46	119	165
DALE LCBECO			467	97	564
DAUFUSKIE			37	17	54
HILTON HEAD NO. 1	1		2	1,475	1,478
HILTON HEAD NO. 2	1		15	2,325	2,341
HILTON HEAD NO. 3	1		116	1,564	1,681
HILTON HEAD NO. 4			422	1,088	1,510
HILTON HEAD NO. 5			244	951	1,195
LADYS ISLAND NO. 1A			410	1,149	1,559
LADYS ISLAND NO. 1B		1	180	215	396
MOSSY OAKS NO. 1	3	1	67	1,084	1,155
MOSSY OAKS NO. 2			65	602	667
PORT ROYAL	2		407	765	1,174
SEABROOK	1	1	868	457	1,327
SHELDON			641	131	772
ST. HELENA NO. 1-A			557	81	638
ST. HELENA NO. 1-B			818	79	897
ST. HELENA NO. 2			719	647	1,366
BARRIER FREE					
COUNTY TOTALS	12	5	8,720	17,838	26,575

BERKELEY VOTER REGISTRATION BREAKDOWN BY RACE REPORT

PRECINCT NAME	INDIAN	ORIENTAL	BLACK	WHITE	TOTAL
VIN			452	102	554
RKELEY	1		248	456	705
THEA				123	123
NNEAU			370	597	967
INHOY			570	102	672
RNES CROSS RD.		2	26	901	929
RDESVILLE			246	224	470
OSS			1,088	344	1,352
NAHAN		2	48	4,839	4,889
LTON CROSS RD.			447	245	692
GER			337	85	422
MESTOWN			237	155	392
BANON			43	185	228
CEDONIA			38	726	764
BETH			222	267	489
NCKS CORNER	1		965	2,390	3,356
NOPOLIS			121	671	792
SSELLVILLE			1,258	150	1,408
ULERVILLE-HH			124	83	207
STEPHEN	1		1,079	643	1,723
SSAMASSAW			557	324	881
DE AWAKE		5	199	2,581	2,785
MPLICO			173	373	546
OSE CREEK NO. 1	1	1	199	1,801	2,002
OSE CREEK NO. 2		8	409	2,627	3,044
OSE CREEK NO. 3			15	1,026	1,041
RRIER FREE					
UNTY TOTALS	4	18	9,391	22,020	31,433

CALHOUN VOTER REGISTRATION BREAKDOWN BY RACE REPORT

PRECINCT NAME	INDIAN	ORIENTAL	BLACK	WHITE	TOTAL
THEL			107	282	389
MERON			280	266	546
NTER HILL			144	158	302
ESTON			49	73	122
XIE			1,091	369	1,460
LL BRANCH			21	147	168
RT MOTTE			141	69	210
NE STAR			289	196	485
DWAY			75	157	232
RPH MILL			182	96	278
NDY RUN			132	363	495
MATTHEWS			311	727	1,038
RRIER FREE					
UNTY TOTALS			2,822	2,903	5,725

CHARLESTON VOTER REGISTRATION BREAKDOWN BY RACE REPORT

PRECINCT NAME	INDIAN	ORIENTAL	BLACK	WHITE	TOTAL
ST. JAMES/SANTEE			114	20	134
McCLELLANVILLE NO. 1			22	215	237
McCLELLANVILLE NO. 2			727	63	790
AWENDAW			281	171	452
CHRIST CHURCH NO. 1	1		248	596	845
CHRIST CHURCH NO. 2			894	148	1,042
CHRIST CHURCH NO. 3	1	1	240	823	1,065
CHRIST CHURCH NO. 4			364	126	490
CHRIST CHURCH NO. 5			330	87	417
MT. PLEASANT NO. 1			28	1,428	1,456
MT. PLEASANT NO. 2			353	895	1,248
MT. PLEASANT NO. 3			6	1,215	1,221
MT. PLEASANT NO. 4	1	1	72	1,604	1,678
MT. PLEASANT NO. 5			11	601	612
MT. PLEASANT NO. 6	1		24	1,139	1,164
MT. PLEASANT NO. 7	1		18	1,224	1,243
MT. PLEASANT NO. 8				1,251	1,251
ISLE OF PALMS NO. 1				1,013	1,013
ISLE OF PALMS NO. 2			14	1,251	1,265
SULLIVAN'S ISLAND			4	1,333	1,337
CHARLESTON NO. 1			98	1,193	1,291
CHARLESTON NO. 2			828	534	1,362
CHARLESTON NO. 3			1,684	68	1,752
CHARLESTON NO. 4			5	212	217
CHARLESTON NO. 5			1,014	13	1,027
CHARLESTON NO. 6			1,388	57	1,445
CHARLESTON NO. 7			1,062	47	1,109
CHARLESTON NO. 8			290	8	298
CHARLESTON NO. 9			1,197	404	1,601
CHARLESTON NO. 10			1,151	426	1,578
CHARLESTON NO. 11	1		647	7	654
CHARLESTON NO. 12			1,014	3	1,017
CHARLESTON NO. 13			967	53	1,021
CHARLESTON NO. 14	1		434	350	784
CHARLESTON NO. 15			61	969	1,030
CHARLESTON NO. 16			275	755	1,031
CHARLESTON NO. 17	1		21	1,192	1,213
CHARLESTON NO. 18			15	837	852
CHARLESTON NO. 19			104	1,454	1,559
CHARLESTON NO. 20	1		80	716	796
CHARLESTON NO. 21			139	1,482	1,623
CHARLESTON NO. 22	1	1	800	612	1,413
CHARLESTON NO. 23	1		381	1,215	1,599
CHARLESTON NO. 24		3	7	1,022	1,030
CHARLESTON NO. 25		1	4	1,206	1,210
CHARLESTON NO. 26			3	938	941
CHARLESTON NO. 27			809	84	893
CHARLESTON NO. 28			5	589	595
CHARLESTON NO. 29	1		10	565	575
CHARLESTON NO. 30			90	615	705
CHARLESTON NO. 31				72	72
CHARLESTON NO. 32			49	223	272
CHARLESTON NO. 33				26	26
CHARLESTON NO. 34			4	133	137
CHARLESTON NO. 35			17	489	506
DEER PARK NO. 1			51	978	1,029
DEER PARK NO. 2			278	743	1,022
MIDLAND PARK	1		63	1,387	1,450
GOODWIN NO. 1			81	497	578
GOODWIN NO. 2			14	140	154
WANDO-WAYLYN NO. 1			263	841	1,105
WANDO-WAYLYN NO. 2		1	188	1,178	1,368
WANDO-WAYLYN NO. 3	2		1,254	26	1,280
ST. P & M			482	262	744
AZALEA NO. 1			659	398	1,057
AZALEA NO. 2			130	549	680
LADSON		1	61	657	719
N. CHARLESTON NO. 1		1	37	288	325
N. CHARLESTON NO. 2					

CHARLESTON VOTER REGISTRATION — Continued
BREAKDOWN BY RACE REPORT

PRECINCT NAME	INDIAN	ORIENTAL	BLACK	WHITE	TOTAL
CHARLESTON NO. 3	2		115	961	1,078
CHARLESTON NO. 4			5	1,791	1,796
CHARLESTON NO. 5			46	814	860
CHARLESTON NO. 6			73	283	356
CHARLESTON NO. 7			778	92	870
CHARLESTON NO. 8			200	1,424	1,624
CHARLESTON NO. 9	2		483	291	776
CHARLESTON NO. 10	1		865	110	976
CHARLESTON NO. 11			97	320	417
CHARLESTON NO. 12			381	385	766
CHARLESTON NO. 13			212	1,068	1,280
CHARLESTON NO. 14		1	317	257	575
CHARLESTON NO. 15	2		17	185	204
NCOLNVILLE	1		168	100	269
OLLY BEACH				1,127	1,127
AMES ISLAND NO. 1			781	358	1,139
AMES ISLAND NO. 2			569	73	642
AMES ISLAND NO. 3			52	973	1,025
AMES ISLAND NO. 4			12	1,308	1,320
AMES ISLAND NO. 5			7	995	1,002
AMES ISLAND NO. 6			261	1,144	1,405
AMES ISLAND NO. 7			87	1,481	1,568
AMES ISLAND NO. 8			163	827	990
AMES ISLAND NO. 9	1		88	446	535
AMES ISLAND NO. 10			204	606	810
AMES ISLAND NO. 11			10	984	994
T. ANDREWS NO. 1			186	714	900
T. ANDREWS NO. 2			135	468	603
T. ANDREWS NO. 3			529	125	654
T. ANDREWS NO. 4			8	754	762
T. ANDREWS NO. 5	1		112	1,297	1,410
T. ANDREWS NO. 6			150	1,220	1,370
T. ANDREWS NO. 7			338	387	725
T. ANDREWS NO. 8	2		99	897	998
T. ANDREWS NO. 9			500	29	529
T. ANDREWS NO. 10			30	853	883
T. ANDREWS NO. 11			17	573	590
T. ANDREWS NO. 12			4	493	497
T. ANDREWS NO. 13			167	251	418
T. ANDREWS NO. 14			23	702	725
EGGETT NO. 1			49	96	145
EGGETT NO. 2			468	279	747
AVENEL NO. 1			261	352	613
AVENEL NO. 2			632	350	982
OLLYWOOD	4		427	141	572
DAMS RUN NO. 1			467	146	613
DAMS RUN NO. 2			987	182	1,169
DISTO ISLAND			713	116	829
ADMALAW ISLAND			998	291	1,289
OHN'S ISLAND NO. 1			473	703	1,176
OHN'S ISLAND NO. 2			132	301	433
OHN'S ISLAND NO. 3			588	517	1,105
OHN'S ISLAND NO. 4			329	640	969
ARRIER FREE					
OUNTY TOTALS	31	11	36,777	72,996	109,815

CHEROKEE VOTER REGISTRATION BREAKDOWN BY RACE REPORT

PRECINCT NAME	INDIAN	ORIENTAL	BLACK	WHITE	TOTAL
ALLENS			8	968	976
ALMA MILLS			36	706	742
ANTIOCH			2	298	300
ASHWORTH		1	39	331	371
BROWN'S MILL			17	68	85
BUFFALO			26	215	241
BUTLER				122	122
CHEROKEE FALLS				317	317
DRAYTONVILLE			23	553	576
EZELL'S			13	328	341
GAFFNEY NO. 1			24	737	761
GAFFNEY NO. 2	1		558	772	1,331
GAFFNEY NO. 3			556	629	1,185
GAFFNEY NO. 4	2		208	869	1,079
GAFFNEY NO. 5			41	505	546
GAFFNEY NO. 6	1		194	1,131	1,326
GOUCHER			17	247	264
GRASSY POND			51	521	572
HOLLY GROVE			2	229	231
KING'S CREEK			17	171	188
LIMESTONE MILL			18	548	566
MACEDONIA			54	408	462
METCALF			1	197	198
MORGAN			5	292	297
MORGAN			5	292	297
MUSCGROVE			11	149	160
NINETY NINE			10	149	159
PLEASANT GROVE			149	189	338
RAVENA			14	133	147
SARRATT'S			5	80	85
THICKETY			19	302	321
TIMBER RIDGE			17	42	59
WHITE PLAINS			1	131	132
WILKINSVILLE			6	160	166
WOCO'S			1	77	78
LITTLEJOHN'S			7	128	135
CENTRAL			100	589	689
PLEASANT MEADOW			313	302	615
BLACKSBURG WARD NO. 1			143	447	590
BLACKSBURG WARD NO. 2			114	170	284
BLACKSBURG WARD NO. 3			24	209	233
BLACKSBURG WARD NO. 4			30	509	539
BARRIER FREE					
COUNTY TOTALS	4	1	2,874	14,928	17,807

CHESTER VOTER REGISTRATION BREAKDOWN BY RACE REPORT

PRECINCT NAME	INDIAN	ORIENTAL	BLACK	WHITE	TOTAL
DWIN MILL			128	547	675
ON ROUGE			64	310	374
KHAMVILLE			191	402	593
CKSTOCK			58	281	339
EMOOR			49	294	343
EKA MILL	1		209	477	687
T LAWN	2		130	332	464
SELLVILLE			69	46	115
ELWOOD			61	220	281
DO			23	191	214
SFORD			98	142	240
RYS			68	290	358
HBURG			228	323	551
MAN			114	279	393
SVILLE			14	135	149
KSBURG			283	126	409
AT FALLS NO. 1 & 2			8	343	351
AT FALLS NO. 3			167	419	586
STER WARD NO. 1			336	469	805
STER WARD NO. 2			271	358	629
STER WARD NO. 3	1		446	1,340	1,787
STER WARD NO. 4			356	396	752
RIER FREE					
NTY TOTALS	4		3,371	7,720	11,095

CHESTERFIELD VOTER REGISTRATION BREAKDOWN BY RACE REPORT

PRECINCT NAME	INDIAN	ORIENTAL	BLACK	WHITE	TOTAL
ELUS-CATARRH			55	165	220
SPRINGS			1	146	147
CK CREEK			26	51	77
CKS MILL			250	300	550
H			297	229	526
POND				117	117
TER GROVE			5	70	75
TER POINT			3	45	48
RAW NO. 1			339	1,289	1,628
RAW NO. 2		1	690	1,262	1,953
RAW NO. 3			509	519	1,028
RT HOUSE			454	1,286	1,740
SS ROADS			3	96	99
LEY			10	149	159
NTS MILL			137	322	459
FERSON			213	558	771
NGUM				69	69
DENDORF			23	203	226
CROGHAM			41	209	250
LEYDALE			14	322	336
ELAND			423	1,262	1,685
RICK			172	534	706
DEE			20	220	240
Y			91	399	490
LOH			73	181	254
W HILL			13	102	115
GHN				78	78
XFORD			19	125	144
ITE OAK			3	102	105
ZO			95	137	232
EE	1		267	605	873
RIER FREE					
NTY TOTALS	1	1	4,246	11,152	15,400

CLARENDON VOTER REGISTRATION BREAKDOWN BY RACE REPORT

PRECINCT NAME	INDIAN	ORIENTAL	BLACK	WHITE	TOTAL
ALCOLU			363	275	638
BARRINEAU			20	280	300
BARROWS MILL			46	81	127
BLOOMVILLE			193	135	328
CALVARY			291	70	361
DAVIS STATION			496	178	674
HARMONY			313	203	516
HICKS			34	227	261
HOME BRANCH			38	195	233
JORDAN			350	347	697
MANNING NO. 1			408	249	657
MANNING NO. 2			270	314	584
MANNING NO. 3			189	628	817
MANNING NO. 4	2		884	456	1,342
MANNING NO. 5			202	513	715
NEW ZION			167	231	398
PAXVILLE			400	232	632
PANOLA			254	37	291
SARDINIA-GABLE			165	125	290
SUMMERTON NO. 1			684	550	1,034
SUMMERTON NO. 2			431	94	525
SUMMERTON NO. 3			626	172	798
TURBEVILLE			128	673	801
WILSON-FORESTON			522	214	736
OAKDALE			46	106	152
BARRIER FREE					
COUNTY TOTALS	2		7,320	6,585	13,907

COLLETON VOTER REGISTRATION BREAKDOWN BY RACE REPORT

PRECINCT NAME	INDIAN	ORIENTAL	BLACK	WHITE	TOTAL
ASHTON			43	40	83
BELLS			79	78	157
BEREA			3	54	57
CANADY'S			85	126	211
COTTAGEVILLE			454	388	842
EDISTO			138	67	205
GREEN POND			504	95	599
HENDERSONVILLE			693	194	887
HORSE PEN			24	153	177
HUDSON'S MILL			64	124	188
JACKSONBORO			192	98	290
LODGE			105	210	315
MAPLE CANE	19		65	93	177
MARHAWVILLE			326	132	458
PEOPLES			14	151	165
PETITS			18	37	55
PENIEL			23	136	159
RITTER			342	83	425
ROUND O			117	114	231
RICE PATCH			222	256	478
RUFFIN			162	125	287
SIDNEY'S	8		44	98	150
SMOAKS			414	221	635
STOKES			45	217	262
SNIDERS			102	168	270
WALTERBORO NO. 1			284	695	979
WALTERBORO NO. 2			767	759	1,526
WALTERBORO NO. 3	1		512	507	1,020
WALTERBORO NO. 4	1		57	2,015	2,073
WILLIAMS			88	110	198
WOLFE CREEK			10	113	123
EDISTO BEACH				171	171
BARRIER FREE					
COUNTY TOTALS	29		5,996	7,828	13,853

DARLINGTON VOTER REGISTRATION BREAKDOWN BY RACE REPORT

PRECINCT NAME	INDIAN	ORIENTAL	BLACK	WHITE	TOTAL
ANTIOCH			349	534	883
AUBURN			173	107	280
BETHEL			32	212	244
BLACK CREEK	1		11	318	330
BURNT BRANCH			35	138	173
CLYDE			24	134	158
DARLINGTON NO. 1			39	426	465
DARLINTON NO. 2	1		532	753	1,286
DARLINGTON NO. 4			976	33	1,009
DARLINGTON NO. 5			1,083	12	1,095
DOVESVILLE			389	243	632
HARTSVILLE NO. 1			6	871	877
HARTSVILLE NOS. 2 & 3			15	527	542
HARTSVILLE NO. 4			51	433	484
HARTSVILLE NO. 5			86	1,643	1,729
HARTSVILLE NO. 6			1,733	15	1,748
HARTSVILLE NO. 7			10	373	383
HARTSVILLE NO. 8			274	1,551	1,825
HIGH HILL			301	268	569
INDIAN BRANCH			60	268	328
KELLEYTOWN	1		34	893	928
LAKE SWAMP			235	253	488
LAMAR NO. 1	1		505	519	1,025
LAMAR NO. 2			247	271	518
LYDIA			226	192	418
MECHANICSVILLE			177	219	396
MONT CLARE			234	110	344
NEWMAN SWAMP			24	109	133
NEW MARKET			18	252	270
OATES			138	217	355
PALMETTO			102	766	868
PHILADELPHIA			38	118	156
POND HOLLOW			2	100	102
SOCIETY HILL			449	329	778
SWIFT CREEK			39	246	285
DARLINGTON NO. 3			276	1,853	2,131
DARLINGTON NO. 6			122	850	972
BARRIER FREE					
COUNTY TOTALS	4		9,047	16,156	25,207

DILLON VOTER REGISTRATION BREAKDOWN BY RACE REPORT

PRECINCT NAME	INDIAN	ORIENTAL	BLACK	WHITE	TOTAL
EAST DILLON		2	67	1,619	1,688
WEST DILLON	7		729	719	1,455
SOUTH DILLON	5		1,003	720	1,728
LATTA			761	920	1,681
NEW HOLLY			111	105	216
LAKE VIEW			471	785	1,256
KEMPER	1		55	165	221
GADDY'S MILL	1		56	135	192
MT. CALVARY	9		388	349	746
BERMUDA			74	112	186
PLEASANT HILL	1		102	125	228
HAMER	1		308	367	676
OAKLAND	5		75	156	236
CAROLINA	12		48	68	128
LITTLE ROCK	2		249	209	460
MINTURN			119	61	180
OAK GROVE	1		32	462	495
MANNING	1		68	252	321
FLOYDALE			86	377	463
FORK			162	320	482
BARRIER FREE					
COUNTY TOTALS	46	2	4,964	8,026	13,038

DORCHESTER VOTER REGISTRATION BREAKDOWN BY RACE REPORT

PRECINCT NAME	INDIAN	ORIENTAL	BLACK	WHITE	TOTAL
ROSINVILLE			606	549	1,155
ST. GEORGE NO. 2			639	831	1,470
ST. GEORGE NO. 1			693	581	1,274
GROVER NO. 1			184	220	404
REEVESVILLE	1		362	402	765
HARLEYVILLE			137	376	513
FOUR HOLE			360	285	645
GROVER NO. 3			57	56	113
ROSSES			221	265	486
RIDGEVILLE	34		521	535	1,090
GIVHANS	3		414	333	750
DELEMARS	1		267	9	277
SAUL DAM			32	84	116
COASTAL	1		88	1,026	1,115
TROLLEY	1		87	871	959
TRANQUIL			15	737	752
BEECH HILL			24	273	297
FLOWERTOWN	4		104	571	679
KNIGHTSVILLE	1		257	1,066	1,324
CLEMSON			173	639	812
GERMAN TOWN			151	1,525	1,676
GREENWAVE	1		131	663	795
NEWINGTON			14	969	983
CAROLINA	1	1	977	1,197	2,176
DORCHESTER			198	1,870	2,068
GREGG		2	87	1,096	1,185
ASHBOROUGH	1		51	1,303	1,082
STALLSVILLE			44	4,567	1,611
BARRIER FREE					
COUNTY TOTALS	49	3	6,884	19,626	26,572

EDGEFIELD VOTER REGISTRATION BREAKDOWN BY RACE REPORT

PRECINCT NAME	INDIAN	ORIENTAL	BLACK	WHITE	TOTAL
EDGEFIELD NO. 1			301	561	862
EDGEFIELD NO. 2			533	485	1,018
KENDALL			121	265	386
JOHNSTON NO. 1			602	447	1,049
JOHNSTON NO. 2			197	649	846
TRENTON	1		908	341	1,250
MERRIWEATHER			219	798	1,017
WEST SIDE			4	320	324
HARMONY			106	194	300
NORTH SIDE			278	156	434
BRUNSON			313	108	421
BARRIER FREE					
COUNTY TOTALS	1		3,582	4,324	7,907

FAIRFIELD VOTER REGISTRATION
BREAKDOWN BY RACE REPORT

PRECINCT NAME	INDIAN	ORIENTAL	BLACK	WHITE	TOTAL
LACKSTOCK			22	17	39
LAIRS			276	73	349
ENTERVILLE			4	89	93
EASTERVILLE			163	57	220
REENBRIER			465	320	785
LADDEN GROVE			7	36	43
ENKINSVILLE			408	48	456
IOREB			195	9	204
IICKORY RIDGE			298	174	472
EBANON			125	220	345
IITFORD			182	285	467
IONTICELLO			164	69	233
IEW HOPE			7	28	35
IDGEWAY			714	367	1,081
IMPSON			175	76	251
OUTH WINNSBORO			134	262	396
VINNSBORO MILLS			5	585	590
VINNSBORO NO. 1			621	579	1,200
VINNSBORO NO. 2			339	722	1,061
VHITE OAK			77	42	119
VOODWARD	44	12	56		
ARRIER FREE					
OUNTY TOTALS			4,425	4,070	8,495

FLORENCE VOTER REGISTRATION BREAKDOWN BY RACE REPORT

PRECINCT NAME	INDIAN	ORIENTAL	BLACK	WHITE	TOTAL
BLACK SWAMP			19	228	247
BROOKGREEN			132	370	502
CARTERSVILLE			170	163	333
CLAUSSEN			263	227	490
COLES CREEK ROADS			29	1,148	1,177
VOX			102	179	281
COWARDS NO. 1			142	265	407
COWARDS NO. 2			75	270	345
EBENEZER	2		66	1,923	1,991
EFFINGHAM			70	261	331
ELIM			86	183	269
EVERGREEN			139	430	569
FLORENCE WARD NO. 1			1,138	17	1,155
FLORENCE WARD NO. 2	2		1,023	180	1,205
FLORENCE WARD NO. 3			932	7	939
FLORENCE WARD NO. 4			28	672	700
FLORENCE WARD NO. 5			27	736	763
FLORENCE WARD NO. 6			10	712	722
FLORENCE WARD NO. 7			2	1,243	1,245
FLORENCE WARD NO. 8			2	1,503	1,505
FRIENDFIELD			51	136	187
GLENNWOOD			73	229	302
GREENWOOD			83	1,318	1,401
HANNAH			30	316	346
HIGHHILL			30	212	242
SARDIS			39	172	211
JOHNSONVILLE			240	900	1,140
KINGSBURG			179	98	277
LAKE CITY NO. 1			425	536	961
LAKE CITY NO. 2			174	702	876
LAKE CITY NO. 3	2		240	564	806
LAKE CITY NO. 4			1,256	77	1,333
LEO			117	150	267
MARS BLUFF NO. 1			176	856	1,032
McALISTER MILL			39	244	283
OAK GROVE			31	265	296
OLANTA			258	607	865
PAMPLICO NO. 1			214	471	685
PROSPECT			6	217	223
QUINBY			89	574	663
SALEM			5	175	180
SCRANTON			225	544	769
STONE			187	137	324
TANS BAY			165	496	661
TIMMONSVILLE	1		948	905	1,854
PAMPLICO NO. 2			365	205	570
FLORENCE WARD NO. 9		1	1,455	4	1,460
FLORENCE WARD NO. 10	1		800	6	807
FLORENCE WARD NO. 11			56	820	876
FLORENCE WARD NO. 12		1	36	1,203	1,240
FLORENCE WARD NO. 14			5	1,398	1,403
DELMAE	2		47	1,644	1,693
SPAULDING			617	105	722
GILBERT			409	293	702
FLORENCE WARD NO. 15	1		147	328	476
MARS BLUFF NO. 2	1		211	729	941
MILL BRANCH			268	83	351
SAVANNAH GROVE	1		417	298	716
WEST FLORENCE			400	1,192	1,592
BARRIER FREE					
COUNTY TOTALS	13	2	14,968	29,927	44,910

GEORGETOWN VOTER REGISTRATION BREAKDOWN BY RACE REPORT

PRECINCT NAME	INDIAN	ORIENTAL	BLACK	WHITE	TOTAL
ANDREWS			727	695	1,422
ANDREWS OUTSIDE			246	284	530
BETHEL			10	122	132
BLACK RIVER			22	412	434
BROWN'S FERRY			718	99	817
CHOPPE			343	117	460
CARVER'S BAY			35	153	188
COLLY GROVE			138	336	474
GEORGETOWN NO. 1			350	671	1,021
GEORGETOWN NO. 2			447	1	448
GEORGETOWN NO. 3			747	384	1,131
GEORGETOWN NO. 4			50	526	576
GEORGETOWN NO. 6			147	100	247
GEORGETOWN NO. 7			426	2	428
GRIER'S			256	2	258
KENSINGTON				804	804
MARYVILLE NO. 5			43	1,095	1,138
MURRELL'S INLET			210	819	1,029
MYERSVILLE			242	2	244
PAWLEY'S ISLAND			431	1,439	1,870
PENNYROYAL			59	159	218
PLANTERSVILLE			295	37	332
PLEASANT HILL			281	527	808
POTATO BED FERRY			78	79	157
SAMPIT			584	316	900
SANTEE			542	26	568
CEDAR CREEK'S BRANCH			29	210	239
SPRING GULLEY			287	638	925
SNOW HILL			67	6	73
WINYAH BAY			96	480	576
YAUHANNAH			4	49	53
BARRIER FREE					
COUNTY TOTALS			7,910	10,590	18,500

GREENWOOD VOTER REGISTRATION BREAKDOWN BY RACE REPORT

PRECINCT NAME	INDIAN	ORIENTAL	BLACK	WHITE	TOTAL
GREENWOOD NO. 1			790	753	1,543
GREENWOOD NO. 2			1,063	366	1,429
GREENWOOD NO. 3		1	87	1,243	1,331
GREENWOOD NO. 4	2	2	319	1,394	1,717
GREENWOOD NO. 5			287	426	713
GREENWOOD NO. 6			91	948	1,039
GLENDALE			78	1,541	1,619
HARRIS			54	744	798
LACO		1	118	612	731
NINETY-SIX		1	322	937	1,260
NINETY-SIX MILL	1		80	606	687
WARE SHOALS			211	1,154	1,365
HODGES			134	446	580
COKESBURY			250	178	428
CORONACA			22	419	441
STONY POINT			8	155	163
CAMBRIDGE			21	75	96
OAK GROVE			4	60	64
CALLISON			22	111	133
KIRKSEY'S			51	88	139
TROY			25	83	108
BRADLEY			74	75	149
PHOENIX			30	150	180
EPWORTH			40	101	141
VERDERY			401	74	475
GREENWOOD MILL			22	430	452
NEW MARKET			111	382	493
EMERALD			178	634	812
BLAKEDALE			18	1,468	1,486
FAIRGROUND		1	242	1,367	1,610
RILEY			51	82	133
SHOALS JUNCTION			26	98	124
BARRIER FREE					
COUNTY TOTALS	3	6	5,230	17,200	22,439

GREENVILLE VOTER REGISTRATION BREAKDOWN BY RACE REPORT

PRECINCT NAME	INDIAN	ORIENTAL	BLACK	WHITE	TOTAL
GREENVILLE NO. 1			23	596	619
GREENVILLE NO. 2			61	529	590
GREENVILLE NO. 3			2	943	945
GREENVILLE NO. 4	1		342	593	936
GREENVILLE NO. 4			101	593	694
GREENVILLE NO. 6			397	124	521
GREENVILLE NO. 7			326	81	407
GREENVILLE NO. 8			499	79	578
GREENVILLE NO. 9	1		512	163	676
GREENVILLE NO. 10			50	296	346
GREENVILLE NO. 11			93	537	630
GREENVILLE NO. 12			332	418	750
GREENVILLE NO. 13	1		437	329	767
GREENVILLE NO. 14			1,501	38	1,539
GREENVILLE NO. 15			16	983	999
GREENVILLE NO. 16			8	1,123	1,131
GREENVILLE NO. 17			23	1,058	1,081
GREENVILLE NO. 18				925	925
GREENVILLE NO. 19			570	429	999
GREENVILLE NO. 20			11	541	552
GREENVILLE NO. 21			41	1,261	1,302
GREENVILLE NO. 22			2	1,303	1,305
GREENVILLE NO. 23			28	1,051	1,079
GREENVILLE NO. 24			24	133	157
GREENVILLE NO. 25	1	1	64	1,241	1,307
GREENVILLE NO. 26		1	65	828	894

GREENVILLE VOTER REGISTRATION — Continued
BREAKDOWN BY RACE REPORT

PRECINCT NAME	INDIAN	ORIENTAL	BLACK	WHITE	TOTAL
GREENVILLE NO. 27			231	1,112	1,343
GREENVILLE NO. 28			2	1,226	1,228
JENNINGS MILL				241	241
MARIDELL			110	452	562
TIGERVILLE			5	454	459
GOWERSVILLE				497	497
PLEASANT HILL			1	661	662
O'NEAL			14	661	675
SANDY FLAT			66	692	758
MOUNTAIN VIEW			19	558	577
SLATER MARIETTA	1	1	70	1,133	1,205
EBENEZER			22	568	590
TUBBS MOUNTAIN	1		41	908	950
TRAVELERS REST			113	945	1,058
PARIS MOUNTAIN	1			458	459
PEBBLE CREEK	1		12	953	966
FAIRVIEW	1		277	916	1,194
FROHAWK	1		17	1,152	1,170
ARMSTRONG	1		7	538	546
FURMAN			14	1,089	1,103
LEAWOOD			58	1,153	1,211
PIEDMONT PARK			22	1,251	1,273
EDWARDS FOREST	2		32	1,014	1,048
GREER NO. 1			32	356	388
GREER NO. 2			7	399	406
GREER NO. 3			42	547	589
GREER NO. 4			84	703	787
TAYLORS			236	726	962
PLEASANT GROVE			8	1,267	1,275
BROOKGLENN			12	1,639	1,651
WADE HAMPTON			51	538	589
WOODLAWN			11	1,254	1,265
WASHINGTON HEIGHTS			603	184	787
POINSETT			5	1,136	1,141
SULPHUR SPRINGS			22	1,213	1,235
SALUDA			39	711	750
BEREA			31	874	905
UNION BLEACHERY			1	394	395
PARK PLACE			25	907	932
MONAVIEW			49	1,024	1,073
WESTSIDE			80	1,114	1,194
MONAGHAN			74	173	247
ALEXANDER			61	569	630
CITY VIEW			51	314	365
WESTCLIFFE	1		24	929	954
TANGLEWOOD			196	1,013	1,209
WELCOME			115	1,124	1,239
BRANDON			286	489	775
DUNEAN			87	650	737
CHESTNUT HILLS			60	545	605
CAROLINA			319	236	555
SOUTHSIDE	1		515	721	1,237
PARAMOUNT			634	86	720
BOTANY WOODS			3	1,223	1,226
CHEROKEE			27	954	981
AVON			10	997	1,007
DEL NORTE	4	2	58	1,384	1,448
NORTHWOOD	1		12	1,004	1,017
WELLINGTON			6	1,030	1,036
LAKE FOREST		1	4	1,056	1,061
TIMBERLAKE			15	1,323	1,338
ROCK HILL			28	1,206	1,234
DEVENGER	5	1	16	891	913
BATESVILLE	1	1	18	1,173	1,193
MEADOWOOD	1		7	653	661
MERRIFIELD	1		6	934	941
MISSION	2		55	659	716
DOVE TREE		1	31	665	697
ROCKY CREEK			64	749	813
PLINEY			64	559	623

GREENVILLE VOTER REGISTRATION — Continued
BREAKDOWN BY RACE REPORT

PRECINCT NAME	INDIAN	ORIENTAL	BLACK	WHITE	TOTAL
GILDER CREEK	1		25	1,273	1,299
GREENBRIAR		1	272	507	780
CONESTEE			125	815	940
MAULDIN NO. 1		3	15	644	662
MAULDIN NO. 2	1		40	973	1,014
MAULDIN NO. 3	1		193	718	912
MAULDIN NO. 4	2	1	111	1,444	1,558
DONALDSON	1		261	730	992
BELLE MEADE		1	513	584	1,098
GANTT			620	367	987
GROVE			215	656	871
REEDY FORK	1		425	670	1,096
STANDING SPRINGS			41	666	707
SIMPSONVILLE NO. 1	2		119	885	1,006
SIMPSONVILLE NO. 2	1		40	1,107	1,148
SIMPSONVILLE NO. 3			33	993	1,026
HILLCREST			81	694	775
BRYSON			142	329	471
PIEDMONT			55	729	784
WARE PLACE			157	670	827
FORK SHOALS			130	279	409
HOPEWELL			27	643	670
DUNKLIN			66	538	604
FOUNTAIN INN			243	888	1,131
BARRIER FREE					
COUNTY TOTALS	40	15	14,794	90,924	105,773

HAMPTON VOTER REGISTRATION
BREAKDOWN BY RACE REPORT

PRECINCT NAME	INDIAN	ORIENTAL	BLACK	WHITE	TOTAL
BRUNSON			256	256	512
HAMPTON COURTHOUSE NO. 1			433	458	891
HAMPTON COURTHOUSE NO. 2	1		197	993	1,191
VARNVILLE			498	729	1,227
EARLY BRANCH			207	123	330
CARNETT			170	33	203
ESTILL			1,307	695	2,002
BONNETT			104	240	344
FURMAN			176	110	286
SCOTIA			194	55	249
YEMASSEE			479	303	782
HORSE GALL				55	55
RIVERS MILL			15	23	38
HOPEWELL			4	105	109
CROCKET-MILEY			110	143	253
CUMMINGS			360	250	610
BLACK CREEK			23	79	102
GIFFORD			230	19	249
BARRIER FREE					
COUNTY TOTALS	1		4,763	4,669	9,433

HORRY VOTER REGISTRATION
BREAKDOWN BY RACE REPORT

PRECINCT NAME	INDIAN	ORIENTAL	BLACK	WHITE	TOTAL
BAYBORO			174	430	604
JOYNER SWAMP			20	167	187
POPLAR HILL			30	277	307
LIVE OAK			27	139	166
GURLEY			24	97	121
ALLSBROOK			10	273	283
HICKORY HILL			24	82	106

HORRY VOTER REGISTRATION — Continued
BREAKDOWN BY RACE REPORT

PRECINCT NAME	INDIAN	ORIENTAL	BLACK	WHITE	TOTAL
LITTLE RIVER			129	477	606
NIXON'S CROSSROADS			336	204	540
WAMPEE			876	155	1,031
CHERRY GROVE			78	659	737
OCEAN DRIVE				1,134	1,134
CRESCENT BEACH			4	724	728
WINDY HILL				471	471
FLOYDS	1		132	291	424
SPRING BRANCH			79	162	241
TAYLORSVILLE			8	155	163
PLEASANT VIEW			24	147	174
MT. OLIVE			74	166	240
GREEN SEA	1		164	364	529
NORTON			1	94	95
JERNIGAN'S CROSSROAD			11	167	178
EAST LORIS			258	889	1,147
SWEET HOME			99	171	270
EBENEZER			147	125	272
LEON			110	95	205
DAISY	1		12	330	343
MT. VERNON			4	214	218
RED BLUFF			153	153	306
METHODIST REHOBETH			3	193	196
GALLIVANTS FERRY			28	117	145
AYNOR			125	673	798
MILL SWAMP			2	107	109
COOL SPRINGS			48	166	214
DOG BLUFF			7	261	268
JORDANVILLE			4	187	191
HORRY			30	368	398
PORT HARRELSON			538	11	549
TODDVILLE			104	203	307
PAWLEY'S SWAMP				93	93
CEDAR GROVE			9	257	266
BROWNWAY			7	232	239
JUNIPER BAY			3	265	268
SOCASTEE			33	1,747	1,780
MARLOWE			237	188	425
SURFSIDE BEACH	2		20	2,317	2,339
TILLY SWAMP			20	146	166
DOGWOOD			7	71	78
NORTH CONWAY			147	1,319	1,466
EAST CONWAY			60	684	744
WEST CONWAY	1		22	543	566
JAMESTOWN			220	821	1,041
RACE PATH			1,408	109	1,517
FOUR MILE			4	271	275
HOMEWOOD			71	231	302
ADWAIN			12	291	303
MAPLE			54	263	317
WHITE OAK				99	99
HICKORY GROVE			45	349	394
SHELL			1	253	254
RED HILL	1		5	927	933
SALEM			20	280	300
WEST LORIS			386	393	779
INLAND			19	93	112
BROOKSVILLE			137	60	197
DUNES	1		2	1,791	1,794
OCEAN FOREST			9	2,120	2,129
MYRTLEWOOD	1		4	1,986	1,991
COASTAL LANE			1,131	572	1,703
SEA OATS	1		14	1,499	1,514
JET PORT			23	505	528
GARDEN CITY			3	1,430	1,433
ATLANTIC BEACH			226	6	232
BARRIER FREE					
COUNTY TOTALS	10		8,259	33,309	41,578

JASPER VOTER REGISTRATION BREAKDOWN BY RACE REPORT

PRECINCT NAME	INDIAN	ORIENTAL	BLACK	WHITE	TOTAL
RIDGELAND NO. 1			173	899	1,072
RIDGELAND NO. 2			256	438	694
HARDEEVILLE		1	634	987	1,622
GRAYS			84	299	383
TILLMAN			399	148	547
GILLISONVILLE			220	99	329
GRAHAMVILLE			815	402	1,217
OKATIE			153	40	193
PINELAND			603	18	621
COOSAWHATCHIE			276	107	383
LEVY	1		471	220	692
BARRIER FREE					
COUNTY TOTALS	1	1	4,094	3,657	7,753

KERSHAW VOTER REGISTRATION BREAKDOWN BY RACE REPORT

PRECINCT NAME	INDIAN	ORIENTAL	BLACK	WHITE	TOTAL
AIRPORT			41	710	751
ANTIOCH			92	260	352
BETHUNE			134	580	714
BUFFALO			37	313	350
CAMDEN NO. 1			652	83	735
CAMDEN NO. 2			99	299	398
CAMDEN NO. 3			116	550	666
CAMDEN NO. 4	1		176	858	1,035
CAMDEN NO. 6			1	275	276
CASSATT			115	299	414
CHARLOTTE THOMP			404	436	840
DOBY'S HILL			41	190	231
EAST CAMDEN	1			251	252
ELGIN			210	928	1,138
GATES FORD			4	138	142
HERMITAGE				143	143
LIBERTY HILL			102	63	165
LUGOFF NO. 1			27	570	597
LUGOFF NO. 2			182	956	1,138
MALVERN HILL			133	522	655
RABON'S X ROADS		1	217	501	719
SALT POND			62	169	231
SHAYLOR'S HILL			235	166	401
SPRINGDALE	1	2	232	910	1,145
WESTVILLE			149	401	550
WHITES GARDENS			140	546	686
RIVERDALE			275	182	457
CAMDEN NO. 5			27	372	399
CAMDEN NO. 5-A			297	296	593
BARRIER FREE					
COUNTY TOTALS	3	3	4,200	11,967	16,173

LANCASTER VOTER REGISTRATION
BREAKDOWN BY RACE REPORT

PRECINCT NAME	INDIAN	ORIENTAL	BLACK	WHITE	TOTAL
RIVERSIDE			78	501	579
PRIMUS			11	119	130
OAK RIDGE			48	107	155
ELGIN			100	711	811
DIXIE			7	164	171
DOUGLAS			62	612	674
FORK HILL			4	153	157
ERWIN FARM			17	637	654
RICH HILL			11	179	190
UNITY			16	246	262
SPRINGS MILL NO. 2			26	225	251
LYNWOOD DRIVE			32	582	614
WELSH'S			1	143	144
TEBERNACLE			13	174	187
UNION			21	126	147
SPRINGS MILL NO. 1			19	149	168
WYLIE PARK	1		42	2,113	2,156
BELAIRE			82	457	539
VAN WYCK			67	198	265
FLAT CREEK			4	104	108
PLEASANT VALLY			1	630	631
JACKSONHAM			72	226	298
FLINT RIDGE				92	92
HYDE PARK			9	257	266
MIDWAY			7	308	315
TRADESVILLE			16	168	184
PLEASANT HILL			81	194	275
E. LANCASTER			684	122	806
ANTIOCH			57	477	534
KERSHAW HLT. CTR.			105	411	516
OWIGHT			33	352	385
CHARLESBORO			21	92	113
KERSHAW MILL			141	541	682
W. LANCASTER			99	614	713
CARMEL			112	255	367
CAMP CREEK			42	421	463
HEATH SPRINGS			278	423	701
GOOCH'S X ROADS			82	830	912
CHESTERFIELD AV.			418	698	1,116
KERSHAW NO. 1			42	477	519
KERSHAW NO. 2			56	295	351
THREE C'S			25	240	265
BARRIER FREE					
COUNTY TOTALS	1		3,042	15,823	18,866

LAURENS VOTER REGISTRATION BREAKDOWN BY RACE REPORT

PRECINCT NAME	INDIAN	ORIENTAL	BLACK	WHITE	TOTAL
WARD NO. 1			113	83	196
WARD NO. 2			116	157	273
WARD NO. 3			10	353	363
WARD NO. 4			862	254	1,116
WARD NO. 5			76	1,323	1,399
WARD NO. 6		1	213	811	1,025
BAILEYS			108	189	297
TRINITY RIDGE			117	368	485
WATTSVILLE			16	653	669
BARKSDALE-NARNi			22	211	233
MADDENS			175	359	534
CLINTON NO. 1			350	1,051	1,401
CLINTON NO. 2	1		262	1,796	2,059
JOANNA			68	739	807
LYDIA MILL			138	266	404
MOUNTVILLE			56	234	290
HOPEWELL			15	107	122
JONES STORE			145	201	346
OWINGS			37	157	194
GRAY COURT			338	353	691
WOODVILLE			16	256	272
SHILOH			13	119	132
DIALS			10	58	68
COOKS STORE			24	177	201
YOUNGS			14	178	192
LANFORD			71	124	195
GRAYS			4	75	79
PLEASANT MOUND			8	56	64
STEWART'S STORE			9	46	55
ORA			71	92	163
LONG BRANCH			49	392	441
CROSS HILL			144	259	403
RENNO			49	62	111
SHADY GROVE			2	72	74
WATERLOO			226	309	535
TIP TOP				98	98
MARTIN'S STORE			8	204	212
EKOM			5	100	105
MT. OLIVE			1	90	91
M. PLEASANT			1	82	83
HICKORY TAVERN			39	423	462
POPLAR SPRINGS			18	192	210
PRINCETON			19	96	115
BREWERTON			9	298	307
CLINTON MILL			302	484	786
BARRIER FREE					
COUNTY TOTALS	1	1	4,349	14,007	18,358

LEE VOTER REGISTRATION BREAKDOWN BY RACE REPORT

PRECINCT NAME	INDIAN	ORIENTAL	BLACK	WHITE	TOTAL
ASHWOOD			131	448	579
ASHLAND			62	118	180
BISHOPVILLE NO. 1			412	271	683
BISHOPVILLE NO. 2			295	374	669
BISHOPVILLE NO. 3		1	357	488	846
BISHOPVILLE NO. 4			599	376	975
CEDAR CREEK			52	181	233
CYPRESS			198	226	424
ELLIOT			387	83	470
HICKORY HILL			49	128	177

LEE VOTER REGISTRATION — Continued
BREAKDOWN BY RACE REPORT

PRECINCT NAME	INDIAN	ORIENTAL	BLACK	WHITE	TOTAL
IONIA			229	247	476
LUCKNOW			107	175	282
LYNCHBURG			702	208	910
MANVILLE			239	122	361
MT. CLIO			259	66	325
RATTLESNAKE SPR			97	185	282
SCHROCKS MILL			10	41	51
SOUTH LYNCHBURG			162	69	231
SPRING HILL			298	66	364
ST. CHARLES			617	234	851
ST. MATTHEWS			24	125	149
STOKES BRIDGE			170	327	493
TURKEY CREEK			46	114	160
WOODROW			199	47	246
BARRIER FREE					
COUNTY TOTALS		1	5,701	4,715	10,417

LEXINGTON VOTER REGISTRATION
BREAKDOWN BY RACE REPORT

PRECINCT NAME	INDIAN	ORIENTAL	BLACK	WHITE	TOTAL
BATESBURG			357	1,130	1,487
MIMS			7	203	210
CRAPP'S STORE			5	130	135
GILBERT			12	406	418
POND BRANCH			19	309	328
RIDGE ROAD	1		23	579	603
SUMMIT			3	259	262
LEESVILLE	2		258	1,114	1,374
HOLLOW CREEK			37	717	754
BOILING SPRINGS			6	434	440
EDMUND			23	521	544
RED BANK			227	1,595	1,822
ST. MATTHEWS				356	356
FAIRVIEW			1	172	173
PELION			53	604	657
MACK-EDISTO			9	146	155
SWANSEA			468	857	1,325
SANDY RUN			52	244	296
GASTON			16	678	694
SHARPE'S HILL			2	255	257
CHAPIN	1		87	1,870	1,958
CROMER			22	1,831	1,853
LEXINGTON NO. 1	1		32	957	990
LEXINGTON NO. 2	1		360	1,046	1,407
CAYCE WARD NO. 1			51	807	858
CAYCE WARD NO. 2	1		369	2,119	2,489
CAYCE WARD NO. 3			55	712	767
CHALK HILL	2	1	315	1,113	1,431
CONGAREE			83	2,177	2,260
HOOK'S STORE			214	1,674	1,888
SALUDA RIVER	1		30	1,624	1,655
SPRINGDALE	2		3	1,627	1,632
TN. OF PINERIDGE			44	630	674
W. COLUMBIA NO. 1			11	504	515
W. COLUMBIA NO. 2			209	1,156	1,365
W. COLUMBIA NO. 3			2	541	543
W. COLUMBIA NO. 4			18	906	924
IRMO	7	2	156	4,402	4,567
CHALLEDON			37	2,135	2,172
WHITEHALL	1		21	2,060	2,082
GARDENDALE	2		91	2,525	2,618

LEXINGTON VOTER REGISTRATION — Continued
BREAKDOWN BY RACE REPORT

PRECINCT NAME	INDIAN	ORIENTAL	BLACK	WHITE	TOTAL
WOODLAND HILLS		2	64	1,247	1,313
PINEVIEW			91	3,119	3,210
CAYCE WARD NO. 2-A	2		109	920	1,031
LAKESIDE			56	2,600	2,656
BARRIER FREE					
COUNTY TOTALS	24	5	4,108	51,011	55,148

McCORMICK VOTER REGISTRATION
BREAKDOWN BY RACE REPORT

PRECINCT NAME	INDIAN	ORIENTAL	BLACK	WHITE	TOTAL
MT. CARMEL			175	29	204
CLATWORTHY			34	25	59
YOUNG'S			6	10	16
WILLINGTON			88	20	108
BORDEAUX			11	40	51
McCORMICK NO. 1			445	404	849
TALBERTS STORE			16	53	69
BETHANY			98	56	154
McCORMICK NO. 2			319	525	844
PLUM BRANCH			259	201	460
WHITE TOWN			51	45	96
REHOBETH			4	11	15
PARKSVILLE			71	141	212
MODOC				102	102
CLARK'S HILL			187	65	252
BARRIER FREE					
COUNTY TOTALS			1,764	1,727	3,491

MARION VOTER REGISTRATION
BREAKDOWN BY RACE REPORT

PRECINCT NAME	INDIAN	ORIENTAL	BLACK	WHITE	TOTAL
BRITTON'S NECK			610	330	940
FRIENDSHIP			161	40	201
CENTENARY			414	205	619
RAINS			231	218	449
MARION NO. 1			551	674	1,225
MARION NO. 2			48	1,236	1,284
MARION NORTH			89	267	356
MARION SOUTH			1,307	405	1,712
MARION WEST	3		237	268	508
SELLERS			159	28	187
TEMPERANCE			194	159	353
ZION	4		186	112	302
N. WEST MULLINS			628	563	1,191
S. WEST MULLINS			589	370	759
N. EAST MULLINS			573	710	1,283
S. EAST MULLINS	1		104	647	752
NICHOLS			219	290	509
BARRIER FREE					
COUNTY TOTALS	8		6,100	6,522	12,630

MARLBORO VOTER REGISTRATION BREAKDOWN BY RACE REPORT

PRECINCT NAME	INDIAN	ORIENTAL	BLACK	WHITE	TOTAL
AMSVILLE			41	99	140
NHEIM			246	274	520
GHTSVILLE			143	228	371
WNSVILLE			46	202	248
HILL	1		304	440	745
UM	2		57	155	214
LLACE			535	898	1,433
CKS X ROADS			269	335	604
	3		588	589	1,180
OLL	16		282	1,014	1,312
T McCOLL	8		19	497	524
ENNETTSVILLE	1		1,053	2,086	3,140
BENNETTSVILLE	2		1,468	824	2,294
ENNETTSVILLE			193	446	639
RRIER FREE					
UNTY TOTALS	33		5,244	8,087	13,364

NEWBERRY VOTER REGISTRATION BREAKDOWN BY RACE REPORT

PRECINCT NAME	INDIAN	ORIENTAL	BLACK	WHITE	TOTAL
NEWBERRY WD. NO. 1			34	424	458
NEWBERRY WD. NO. 2			22	777	799
NEWBERRY WD. NO. 3-1			35	226	261
NEWBERRY WD. NO. 3-2			127	487	614
NEWBERRY WD. NO. 4-1			71	39	110
NEWBERRY WD. NO. 4-2			302	117	419
NEWBERRY WD. NO. 5			140	332	472
NEWBERRY NO. 6			111	594	705
AIRPORT			24	229	253
BETH-EDEN			4	126	130
BUSH RIVER			19	87	106
CENTRAL				54	54
CHAPPELLS	1		18	81	100
DOMINICK				24	24
FAIRVIEW			27	295	322
GARMANY			57	250	307
HARTFORD			4	164	168
HELENA			198	28	226
JALAPA			32	209	241
JOHNSTONE			27	180	207
JOLLY STREET			3	125	128
KINARDS			5	46	51
LITTLE MOUNTAIN			80	369	449
LONGSHORE			38	149	187
MAYBINTON			86	3	89
MIDWAY			7	103	110
MT. BETHEL			16	78	94
MT. PLEASANT			28	86	114
MULBERRY			15	100	115
OAKLAND			66	503	569
O'NEAL NO. 1			3	29	32
O'NEAL NO. 2			9	217	226
PEAK			14	77	91
POMARIA			68	208	276
PROSPERITY NO. 1			111	276	387
PROSPERITY NO. 2			106	246	352
SALUDA NO. 7			38	18	56
SILVERSTREET			68	226	294
STONEY HILL			15	221	236
ST. PAUL			8	78	86
ST. PHILLIPS			44	272	316
TRINITY			9	58	67
UNION				53	53
UTOPIA			13	49	72
VAUGHNVILLE			1	18	19
WALTON			27	69	96
WHEELAND			7	106	113
WHITMIRE NO. 1			79	695	774
WHITMIRE NO. 2			153	504	657
ZION			5	103	108
BARRIER FREE					
COUNTY TOTALS	1		2,374	9,808	12,183

OCONEE VOTER REGISTRATION BREAKDOWN BY RACE REPORT

PRECINCT NAME	INDIAN	ORIENTAL	BLACK	WHITE	TOTAL
NEWRY CORINTH				267	267
EARLES GROVE			5	160	165
RAVENEL		2	12	826	840
FAIR PLAY			1	264	265
FRIENDSHIP	1		38	431	470
HOLLY SPRINGS				137	137
KEOWEE	1			759	760
LONG CREEK				188	188
MT. REST				470	470
MADISON			6	193	199
OAKWAY			11	411	422
PROVIDENCE			4	152	156
RETURN			6	188	194
RICHLAND			5	142	147
SALEM				785	785
SHILOH			28	382	410
SOUTH UNION	1		6	217	224
TAMASSEE			1	348	349
TOKEENA			5	236	241
UTICA			10	332	342
WALHALLA NO. 1	1		48	1,330	1,379
WALHALLA NO. 2			80	1,424	1,504
WESTMINISTER NO. 1		1	106	1,014	1,121
WESTMINISTER NO. 2			69	1,067	1,136
WEST UNION			21	535	556
SENECA NO. 1			169	1,094	1,263
SENECA NO. 2			273	924	1,197
SENECA NO. 3			143	981	1,124
SENECA NO. 4			226	1,086	1,312
BARRIER FREE					
COUNTY TOTALS	4	3	1,273	16,343	17,623

ORANGEBURG VOTER REGISTRATION BREAKDOWN BY RACE REPORT

PRECINCT NAME	INDIAN	ORIENTAL	BLACK	WHITE	TOTAL
ORANGEBURG WARD 1	1		194	595	790
ORANGEBURG WARD 2			571	146	717
ORANGEBURG WARD 3			211	187	398
ORANGEBURG WARD 4			660	96	756
ORANGEBURG WARD 5	4		363	297	664
ORANGEBURG WARD 6			241	588	829
ORANGEBURG WARD 7	1		18	1,571	1,590
ORANGEBURG WARD 8			16	574	590
ORANGEBURG WARD 9	1	2	3	564	570
SUBURBAN NUMBER 1	1	1	2,378	32	2,412
SUBURBAN NUMBER 2	1	1	2,092	219	2,313
SUBURBAN NUMBER 3	2		465	332	799
SUBURBAN NUMBER 4		1	21	418	440
SUBURBAN NUMBER 5			321	453	774
SUBURBAN NUMBER 6			338	307	645
SUBURBAN NUMBER 7	2		433	1,836	2,271
BETHEL			109	133	242
NORTH BOWMAN			989	330	1,319
SOUTH BOWMAN			548	263	811
NORTH BRANCHVILLE			399	431	830
SOUTH BRANCHVILLE			233	283	516
COPE			285	226	511
CORDOVA			471	847	1,318
EDISTO			95	301	396
ELLOREE			807	588	1,395
NORTH EUTAWVILLE	4		406	435	845
SOUTH EUTAWVILLE			1,025	138	1,163
FOUR HOLES			88	311	399
EAST HOLLY HILL	1		989	232	1,222
WEST HOLLY HILL	21		497	684	1,202
JAMISON			421	223	644
LIMESTONE			299	497	796
NEESES-LIVINGSTON			170	510	680
EAST NORTH			310	487	797
WEST NORTH			424	360	784
NORWAY			635	438	1,073
PINE HILL-BOLEN			288	624	912
PROVIDENCE			453	244	697
ROWESVILLE			153	157	310
SANTEE			964	358	1,322
EAST SPRINGFIELD			240	273	513
WEST SPRINGFIELD			263	202	465
VANCE			676	164	840
BARRIER FREE					
COUNTY TOTALS	39	5	20,562	17,954	38,560

PICKENS VOTER REGISTRATION BREAKDOWN BY RACE REPORT

PRECINCT NAME	INDIAN	ORIENTAL	BLACK	WHITE	TOTAL
PICKENS MILL			4	889	893
SIX MILE			4	1,195	1,199
CENTRAL			76	1,301	1,377
LIBERTY			107	1,113	1,220
ZION			24	184	208
GLENWOOD MILL			42	501	543
EASLEY MILL			24	1,319	1,343
ALICE MILL			44	707	751
ARIAL MILL			1	746	747
NORRIS			39	509	548
PRATERS				333	333
ROCKY BOTTOM				52	52
HOLLY SPRINGS				422	422
PUMPKINTOWN				420	420
CROSSWELL			14	1,058	1,072
DACUSVILLE			4	594	598
FLAT ROCK				368	368
GRIFFIN				423	423
MOUNTAIN VIEW				261	261
OLD STONE CHURCH			113	640	753
CLEMSON	3	2	211	3,972	4,188
EASLEY			460	3,945	4,405
PICKENS			216	2,128	2,344
ALBERT R. LEWIS				500	500
SOUTH LIBERTY			9	801	810
MOUNT CARMEL			22	495	517
BARRIER FREE					
COUNTY TOTALS	3	2	1,414	24,876	26,295

RICHLAND VOTER REGISTRATION BREAKDOWN BY RACE REPORT

PRECINCT NAME	INDIAN	ORIENTAL	BLACK	WHITE	TOTAL
COLUMBIA WARD 1			77	1,291	1,368
COLUMBIA WARD 2			248	212	460
COLUMBIA WARD 3			341	742	1,083
COLUMBIA WARD 4	2		347	536	885
COLUMBIA WARD 5			74	354	428
COLUMBIA WARD 6			51	1,565	1,616
COLUMBIA WARD 7	2		1,765	6	1,773
COLUMBIA WARD 8			2,231	28	2,259
COLUMBIA WARD 9	2		1,673	21	1,696
COLUMBIA WARD 10	1	2	53	1,255	1,311
COLUMBIA WARD 11	1		481	694	1,176
COLUMBIA WARD 12	1		392	1,496	1,889
COLUMBIA WARD 13			27	1,538	1,565
COLUMBIA WARD 14			45	1,300	1,345
COLUMBIA WARD 15			62	732	794
COLUMBIA WARD 16			1	1,180	1,181
COLUMBIA WARD 17	2		11	1,439	1,452
COLUMBIA WARD 18	3		822	1,254	2,079
COLUMBIA WARD 19	1		1,203	305	1,509
COLUMBIA WARD 20			327	789	1,116
COLUMBIA WARD 21			1,357	325	1,682
COLUMBIA WARD 22	1	1	634	276	912
COLUMBIA WARD 23	1		233	648	882
COLUMBIA WARD 24			1	908	909
COLUMBIA WARD 25			19	1,476	1,495
ARCADIA	1	2	71	1,808	1,882
BALLENTINE			102	1,195	1,297
BLYTHEWOOD	1		446	1,191	1,638
BRANDON	1	1	63	1,382	1,447
COLLEGE PLACE			1,219	374	1,593
COOPER	1		169	1,846	2,016
DENNYSIDE	1	2	715	915	1,633
DENTSVILLE	4		1,006	713	1,723
EASTOVER			1,368	446	1,814
EDGEWOOD			1,053	429	1,482
FAIRLAWN			417	338	755
NORTH FOREST ACRES			62	1,246	1,308
SOUTH FOREST ACRES			30	1,497	1,527
GADSDEN			1,094	65	1,159
GARNERS			291	143	434
GREENVIEW			1,833	5	1,838
HAMPTON		1	68	1,414	1,483
HOPKINS		1	1,254	213	1,468
HORRELL HILL			269	807	1,076
KEENAN	1		522	692	1,215
KILLIAN	3	2	657	2,232	2,894
LYKESLAND	2	1	128	1,685	2,894
MIDWAY	1		207	1,115	1,323
OAKWOOD			100	1,149	1,249
OLYMPIA	2		677	417	1,096
PONTIAC	2	3	288	3,026	3,319
RIDGEWOOD		1	1,023	79	1,103
ST. ANDREWS			141	1,133	1,274
SATCHELFORD			5	1,036	1,041
SPRINGVILLE			28	982	1,010
WHITEWELL	1		685	1,747	2,433
BLUFF			1,543	106	1,649
ARDINCAPLE			449	38	487
BRIARWOOD	1		74	1,010	1,085
FAIRWOLD			1,013	9	1,022
EAST FOREST ACRES			1	1,212	1,213
KEELS		2	448	787	1,237
KINGSWOOD	4		234	1,887	2,125
KNOLLWOOD			3	589	592
COLUMBIA WARD 26			85	744	829
COLUMBIA WARD 27			25	1,182	1,207
COLUMBIA WARD 28	2		498	85	585
COLUMBIA WARD 29			408	387	795
COLUMBIA WARD 30			342	178	520
LINCOLNSHIRE	1		1,413	65	1,479

RICHLAND VOTER REGISTRATION — Continued
BREAKDOWN BY RACE REPORT

PRECINCT NAME	INDIAN	ORIENTAL	BLACK	WHITE	TOTAL
MEADOWLAKE	1		1,648	50	1,699
PENNINGTON		1	7	518	526
PINEWOOD	1		518	2,344	2,863
RIVERSIDE		2	87	1,557	1,646
WOODFIELD	1	3	230	2,048	2,282
WOODLANDS	1		53	610	664
FRIARSGATE	1		123	2,193	2,317
HARBISON		1	207	786	994
BARRIER FREE					
COUNTY TOTALS	51	26	37,875	70,075	108,027

SALUDA VOTER REGISTRATION
BREAKDOWN BY RACE REPORT

PRECINCT NAME	INDIAN	ORIENTAL	BLACK	WHITE	TOTAL
CENTENNIAL			33	234	267
CLYDE			12	154	166
DELMAR			4	200	204
DENNY			17	125	142
FRUIT HILL			212	164	376
HIGGINS			18	97	115
HOLLY				242	242
HOLLYWOOD			31	387	418
HOLSTONS			91	269	360
MAYSON			63	168	231
MONETTA			13	101	114
MOUNT WILLING			53	89	142
PLEASANT CROSS			53	84	137
PLEASANT GROVE			7	294	301
RICHLAND			19	200	219
RIDGE SPRING			271	246	517
SALUDA NUMBER 1			537	500	1,037
SALUDA NUMBER 2			153	771	924
SARDIS			6	266	272
WARD			66	158	224
ZOAR			38	106	144
BARRIER FREE					
COUNTY TOTALS			1,697	4,855	6,552

SPARTANBURG VOTER REGISTRATION BREAKDOWN BY RACE REPORT

PRECINCT NAME	INDIAN	ORIENTAL	BLACK	WHITE	TOTAL
WOODRUFF NUMBER 2			55	750	805
ARCADIA	1		42	709	752
ARLINGTON	1		13	771	785
ARROWOOD			56	232	288
BALLENGER			38	473	511
BEN AVON			4	1,589	1,593
BOILING SPRINGS A			52	1,221	1,273
BOILING SPRINGS B			12	1,455	1,467
BISHOP			210	609	819
BOILING SPRINGS C			34	737	771
BRKLYN CS FINGV			134	653	787
CAMPOBELLO			73	704	777
CAMPTON			300	2,350	2,650
CANAAN	1		12	527	540
CANNONS CAMPGROUND			24	318	342
CAVINS-HOBBYSVILLE			25	248	273
CEDAR SPRINGS			112	777	889
CHEROKEE SPRINGS			146	749	895
CHESNEE			191	834	1,025
CLIFTON			37	384	421
CONVERSE			51	594	645
COWPENS			246	1,249	1,495
CRESCENT			97	363	460
CROSS ANCHOR			90	223	313
CUNNINGHAM			36	503	539
DEYOUNG			14	298	312
DRAYTON			18	444	462
DUNCAN			216	1,298	1,514
EAST GREER			358	187	545
ENOREE			82	525	607
FAIRFOREST			151	1,229	1,380
FAIRMONT			180	476	656
FAIRMONT			180	476	656
GLENDALE			33	537	570
GRAMLING			10	403	413
HAYNE SHOP			69	706	775
HILL TOP			19	490	509
HOLLY SPRINGS			10	556	566
INMAN			401	1,573	1,974
JACKSON MILL			6	320	326
JOHNSON CITY	1		13	434	448
LANDRUM			154	1,511	1,665
LYMAN			109	1,295	1,404
MAYO			18	681	699
MOTLOW			10	275	285
MOORE-SWITZER			49	464	513
NEW PROSPECT	2		82	645	729
PACOLET			251	785	1,036
PACOLET MILLS			71	500	571
PAULINE-GLENN S			21	361	382
PELHAM				148	148
POPLAR SPRINGS			7	518	525
POWELL-SAXON			240	568	808
REIDVILLE			104	813	917
ROEBUCK	1		447	1,589	2,037
SPARTANBURG WARD 1 BOX 1			496	90	586
SPARTANBURG WARD 1 BOX 2	1		252	150	403
SPARTANBURG WARD 1 BOX 3 STATION A			901	35	936
SPARTANBURG WARD 1 BOX 3 STATION B			409	83	492
SPARTANBURG WARD 1 BOX 4			2	876	878
SPARTANBURG WARD 1 BOX 5			3	1,385	1,388
SPARTANBURG WARD 2	1	1	606	378	986
SPARTANBURG WARD 3 BOX 1			145	3,583	3,728
SPARTANBURG WARD 3 BOX 2 STATION A			330	1,013	1,343
SPARTANBURG WARD 3 BOX 2 STATION B			30	375	405
SPARTANBURG WARD 3 BOX 3 STATION A			544	639	1,183
SPARTANBURG WARD 3 BOX 3 STATION B			17	681	698
SPARTANBURG WARD 3 BOX 4 STATION A			44	1,390	1,434
SPARTANBURG WARD 3 BOX 4 STATION B	2		146	1,368	1,516
SPARTANBURG WARD 4 BOX 2			8	314	322

SPARTANBURG VOTER REGISTRATION — Continued
BREAKDOWN BY RACE REPORT

PRECINCT NAME	INDIAN	ORIENTAL	BLACK	WHITE	TOTAL
SPARTANBURG WARD 4 BOX 3			384	215	599
SPARTANBURG WARD 5	2		523	723	1,248
SPARTANBURG WARD 6			618	104	722
STARTEX			67	403	470
UNA			241	212	453
VICTOR MILL	1		51	554	606
WALNUT GROVE			36	655	691
WELLFORD			456	516	972
WEST VIEW			71	1,688	1,759
WHITESTONE-CROF			219	991	1,210
WHITNEY STATION A			154	2,055	2,209
WHITNEY STATION B			69	460	529
WOODRUFF NUMBER 1	1		479	907	1,387
WOODRUFF NUMBER 3			101	393	494
WOODS CHAPEL			40	300	340
ZION HILL			104	1,939	2,043
BARRIER FREE					
COUNTY TOTALS	15	1	12,779	63,126	75,921

SUMTER VOTER REGISTRATION
BREAKDOWN BY RACE REPORT

PRECINCT NAME	INDIAN	ORIENTAL	BLACK	WHITE	TOTAL
PRECINCT NUMBER ONE			720	174	894
PRECINCT NUMBER TWO	2	2	723	1,034	1,761
PRECINCT NUMBER THREE			893	1,050	1,943
PRECINCT NUMBER FOUR			164	281	445
5-A-MAYESVILLE			408	114	522
5-B-SALEM			182	32	214
6-A-TAYLORS			105	112	217
6-B-SHILOH			349	59	408
6-C-PLEA GROVE			71	81	152
6-D-TRINITY			47	67	114
PRECINCT SEVEN	1		592	674	1,267
PRECINCT EIGHT	1		321	652	974
PRECINCT NUMBER NINE			580	466	1,046
PRECINCT NUMBER TEN		1	385	1,451	1,837
PRECINCT ELEVEN			26	1,993	2,019
PRECINCT TWELVE			169	919	1,088
PRECINCT THIRTEEN	3		493	558	1,054
PRECINCT FOURTEEN			15	689	704
PRECINCT FIFTEEN	1		243	730	974
PRECINCT SIXTEEN			95	735	830
PRECINCT SEVENTEEN			287	596	883
PRECINCT EIGHTEEN			483	113	596
PRECINCT NINETEEN			1,121	83	1,204
PRECINCT TWENTY			672	120	792
PRECINCT 21	1		877	3	881
PRECINCT 22			1,131	46	1,177
PRECINCT 23	1		359	455	815
PRECINCT 24	2		602	2,728	3,332
PRECINCT 25	1		671	636	1,308
26-A			13	102	115
26-B			554	289	843
PRECINCT 27			251	1,290	1,541
BARRIER FREE					
COUNTY TOTALS	13	3	13,602	18,332	31,950

UNION VOTER REGISTRATION BREAKDOWN BY RACE REPORT

PRECINCT NAME	INDIAN	ORIENTAL	BLACK	WHITE	TOTAL
OTTARAY			1	105	106
WARD 1 PRECINCT 1			78	678	756
WARD 1 PRECINCT 2			222	627	849
WARD 2			485	626	1,111
WARD 3			147	617	764
WARD 4 PRECINCT 1			33	717	750
WARD 4 PRECINCT 2	1		116	307	424
EXCELSIOR MILL	1		219	821	1,041
BONHAM		1	58	369	428
MONARCH NUMBER 1	1		14	625	640
MONARCH NUMBER 2			18	284	302
BUFFALO NUMBER 1			20	644	664
BUFFALO NUMBER 2			76	141	217
PUTMAN			23	328	351
OAKLAND			9	100	109
WEST SPRINGS			45	148	193
CROSS KEYS			166	421	587
BLACK ROCK			182	113	295
CARLISLE			352	122	474
SANTUCK			224	198	422
MEADOWS			30	303	333
ADAMSBURG			40	339	379
KELTON			114	351	465
LOCKHART NUMBER 1			3	384	387
LOCKHART NUMBER 2			21	249	270
JONESVILLE NUMBER 1			118	443	561
JONESVILLE NUMBER 2			155	498	653
BARRIER FREE					
COUNTY TOTALS	3	1	2,969	10,558	13,531

WILLIAMSBURG VOTER REGISTRATION BREAKDOWN BY RACE REPORT

PRECINCT NAME	INDIAN	ORIENTAL	BLACK	WHITE	TOTAL
BLACK RIVER			169	102	271
BLOOMINGVALE			366	151	517
CADES			325	209	534
CEDAR SWAMP			162	177	339
CENTRAL			212	91	303
EARLS			52	375	427
EBENEZER			108	219	327
GREELEYVILLE			991	326	1,317
HARMONY			49	188	237
HEBRON	1		69	291	361
HEMINGWAY			531	907	1,438
HENRY-POPLAR HL			104	176	280
INDIANTOWN			598	224	822
KINGSTREE NUMBER 1			601	2,024	2,625
KINGSTREE NUMBER 2			785	60	845
KINGSTREE NUMBER 3			1,847	468	2,315
LANE			599	138	737
LENUDS			1	30	31
MIDWAY			194	88	282
MILLWOOD			184	141	325
MORRISVILLE			196	7	203
MOUNT VERNON			147	121	268
NESMITH			538	86	624
OAK RIDGE			4	62	66
PERGAMOS			91	129	220
PINEY FOREST			3	355	358
SALTERS			846	128	974
SANDY BAY			100	191	291
SINGLETARY			133	75	208
SUTTONS			61	63	124
TRIO	2		638	105	745

WILLIAMSBURG VOTER REGISTRATION — Continued
BREAKDOWN BY RACE REPORT

PRECINCT NAME	INDIAN	ORIENTAL	BLACK	WHITE	TOTAL
WORKMAN			3	30	33
MUDDY CREEK			12	55	67
BARRIER FREE					
COUNTY TOTALS	3		10,719	7,792	18,514

YORK VOTER REGISTRATION
BREAKDOWN BY RACE REPORT

PRECINCT NAME	INDIAN	ORIENTAL	BLACK	WHITE	TOTAL
BETHANY			10	383	393
BETHEL			56	1,953	2,009
BLAIRSVILLE			121	128	249
BOWLING GREEN			25	184	209
BULLOCKS CREEK			17	84	101
CANNON MILL			43	543	586
CATAWBA			61	231	292
CLOVER NUMBER 1	1		301	883	1,185
CLOVER NUMBER 2			20	715	735
COTTON BELT			14	363	377
DELPHOS			7	231	238
EBENEZER			27	1,649	1,676
FILBERT			21	282	303
FORT MILL NUMBER 1			49	829	878
FORT MILL NUMBER 2			15	848	863
FORT MILL NUMBER 3			12	607	619
HICKORY GROVE			69	291	360
HIGHLAND PARK	1		111	700	812
HOPEWELL			4	42	46
LESSLIE NUMBER 1	1		28	610	639
MCCONNELLSVILLE			110	259	369
MOUNT HOLLY	1		56	829	886
NEWPORT	1		31	740	772
NORTHSIDE	2		4	501	507
OAK RIDGE			39	636	675
OGDEN			90	190	280
ROCK HILL NUMBER 1	1		9	309	319
ROCK HILL NUMBER 2			798	122	920
ROCK HILL NUMBER 3	1		855	178	1,034
ROCK HILL NUMBER 4	1		276	314	591
ROCK HILL NUMBER 5			16	1,180	1,196
ROCK HILL NUMBER 6	2		94	951	1,047
ROCK HILL NUMBER 7	2		47	1,434	1,483
SHARON			27	268	295
SMYRNA			4	178	182
TIRZAH			17	306	323
YORK NUMBER 1			501	447	948
YORK NUMBER 2			235	1,118	1,353
INDIA HOOK	1		34	1,589	1,624
EDGEWOOD			530	94	624
FEWELL PARK			2	650	652
FORT MILL NUMBER 4			194	631	825
LESSLIE NUMBER 2	21		18	977	1,016
MOUNT GALLANT	1		5	1,092	1,098
NORTHWESTERN	1		93	948	1,042
TEGA CAY	1		14	1,226	1,241
BARRIER FREE					
COUNTY TOTALS	39		5,110	28,723	33,872

VOTERS DELETED FROM ACTIVE REGISTRATION ROLLS IN SOUTH CAROLINA 1968-6/18/83

County	Total Inactive	Conviction	Deceased	Voting Record	Registered Twice	Residence Change	Other
ABBEVILLE	6,305	26	1,195	3,971	113	630	370
AIKEN	28,233	82	4,105	17,085	314	4,489	2,158
ALLENDALE	3,830	45	840	1,787	87	1,010	61
ANDERSON	26,012	83	4,172	15,787	326	3,394	2,250
BAMBERG	5,267	26	1,158	2,826	99	929	229
BARNWELL	7,446	45	1,380	4,194	288	1,258	281
BEAUFORT	12,023	86	1,747	7,803	376	1,598	413
BERKELEY	16,014	26	2,340	9,161	290	3,569	628
CALHOUN	3,146	16	644	1,676	33	640	137
CHARLESTON	81,777	442	9,621	46,778	1,482	12,599	10,855
CHEROKEE	14,453	74	2,027	9,407	1,140	838	967
CHESTER	9,347	51	1,807	5,692	144	1,132	521
CHESTERFIELD	12,924	40	1,950	9,234	360	919	421
CLARENDON	7,894	33	1,653	4,829	194	847	338
COLLETON	8,542	63	2,041	4,778	66	1,167	427
DARLINGTON	18,560	20	3,012	12,898	682	1,426	522
DILLON	6,610	62	1,491	4,076	99	643	239
DORCHESTER	15,000	25	1,935	11,377	561	715	387
EDGEFIELD	4,322	38	827	2,687	51	585	134
FAIRFIELD	6,844	48	1,181	4,581	66	731	237
FLORENCE	29,684	22	4,387	18,339	642	4,108	2,186
GEORGETOWN	10,330	125	1,995	6,097	80	1,526	507
GREENVILLE	76,835	294	8,404	43,510	484	15,294	8,849
GREENWOOD	15,090	87	2,468	8,649	198	2,202	1,486
HAMPTON	4,981	29	1,205	2,672	81	700	294
HORRY	24,544	130	3,787	16,396	481	2,772	978
JASPER	3,530	3	707	2,178	77	463	102
KERSHAW	10,132	49	1,718	6,002	113	1,483	767
LANCASTER	12,728	41	2,252	8,435	133	1,326	541
LAURENS	13,247	38	2,248	8,405	189	1,612	755
LEE	5,329	11	1,154	2,994	154	684	332
LEXINGTON	36,243	68	3,635	21,123	557	8,249	2,611
McCORMICK	2,532	16	490	1,609	43	264	110
MARION	8,940	49	1,644	6,139	174	636	298
MARLBORO	9,684	45	1,577	6,673	410	580	399
NEWBERRY	9,111	33	2,301	4,154	108	1,998	515
OCONEE	12,820	67	1,920	8,701	233	1,547	352
ORANGEBURG	27,666	147	3,870	18,023	1,443	2,875	1,308
PICKENS	17,330	34	2,108	10,457	281	3,353	1,097
RICHLAND	106,251	875	9,236	35,013	2,696	34,603	23,830
SALUDA	4,642	19	901	3,009	105	510	98
SPARTANBURG	52,527	226	7,101	33,991	689	5,636	4,884
SUMTER	19,183	87	2,563	12,104	255	2,851	1,323
UNION	10,588	67	2,023	6,891	231	871	505
WILLIAMSBURG	10,429	58	2,094	6,557	220	1,236	264
YORK	25,448	92	3,410	16,935	452	2,802	1,757
STATE TOTALS	854,373	4,043	120,324	495,683	17,300	139,000	77,723

ELIGIBLE VOTERS BEFORE AND AFTER 1983 NON-VOTER PURGE

	ELIGIBLE VOTERS PRIOR TO 1983 PURGE	BIANNUAL PURGE OF NON-VOTERS JUNE 18, 1983	ELIGIBLE VOTERS AFTER 1983 PURGE
Abbeville	8,492	381	8,111
Aiken	44,804	2,015	42,789
Allendale	5,237	458	4,779
Anderson	46,104	2,997	43,107
Bamberg	7,484	499	6,985
Barnwell	9,250	983	8,267
Beaufort	26,730	1,579	25,151
Berkeley	31,708	3,106	28,548
Calhoun	5,758	446	5,313
Charleston	110,355	11,865	98,490
Cherokee	17,942	1,902	16,040
Chester	11,241	1,295	9,946
Chesterfield	15,471	2,685	12,786
Clarendon	13,991	1,552	12,439
Colleton	13,982	1,519	12,463
Darlington	25,382	3,700	21,682
Dillon	13,192	2,575	10,617
Dorchester	26,789	3,579	23,210
Edgefield	7,933	1,126	6,807
Fairfield	8,600	782	7,818
Florence	45,540	4,834	40,706
Georgetown	18,718	2,120	16,598
Greenville	106,704	7,430	99,274
Greenwood	22,488	2,156	20,332
Hampton	9,528	643	8,885
Horry	42,259	5,152	37,107
Jasper	7,816	961	6,855
Kershaw	16,290	1,765	14,525
Lancaster	19,009	2,048	16,961
Laurens	18,727	1,915	16,812
Lee	10,469	1,421	9,048
Lexington	55,626	4,769	50,857
McCormick	3,525	428	3,097
Marion	12,789	1,731	11,058
Marlboro	13,727	2,162	11,565
Newberry	12,283	898	11,385
Oconee	17,695	1,851	15,844
Orangeburg	38,862	3,773	35,089
Pickens	26,807	2,910	23,897
Richland	108,562	11,452	97,110
Saluda	6,572	686	5,886
Spartanburg	76,594	7,882	68,712
Sumter	32,212	4,555	27,657
Union	13,618	1,520	12,098
Williamsburg	18,663	1,862	16,801
York	34,280	3,010	31,270
STATE TOTALS	1,239,808	125,032	1,114,776

STATISTICAL ANALYSIS OF REGISTERED VOTERS IN STATE OF SOUTH CAROLINA — JULY 1982

Prepared by: James B. Ellisor
Executive Director
S. C. State Election Commission

This report has been prepared in order to provide information to every county board of voter registration and to interested citizens in South Carolina concerning the number of persons of voting age (18 and above) that are registered in their respective counties. From the data provided, each registration board can readily see if registration is low in that county and additional effort needed in order to register those persons who are not registered.

There are a number of apparent conclusions that can be drawn from this report. Some of these are:

1. The statewide average of white voting age population (VAP) registered is 70 percent and the statewide average of black VAP is 71 percent. Within most counties, if the white VAP registered is low, the same is true of the black VAP registered. On the other hand, if the white VAP registered is average or above, so is the black VAP registered average or above. The difference between white and black percentages within most counties is slight; there are some exceptions noted hereinafter. In other words, if the county is doing a good job registering whites, it is also doing a good job in registering blacks; and, if a county is doing a poor job registering whites, it is also doing a poor job in registering blacks.
2. There appear to be certain geographical areas of the state where registration is either high or low. In the northwestern portion of the state, commonly known as the Piedmont, registration is substantially below the state average. These counties include Abbeville, Anderson, Greenville, Greenwood, Laurens, Oconee, Pickens, Spartanburg, and York. There are no readily apparent reasons for this because the same rules and regulations for registration are applicable in all counties and sections of the state. All of these counties do have a number of out-of-state residents attending college there who are included in their respective populations by the census. Most of these out-of-state students are not eligible to vote in South Carolina and should be subtracted from the VAP of the counties. This factor would not, however, appreciably affect the registration percentages in these counties.
3. In the Midlands area of the state there are a number of counties where registration is below the state average; however, there is a reasonable explanation for this fact in several of these counties. The Midlands counties that are low are Chester, Lancaster, Newberry, Richland, and Sumter. Richland has a large number of military personnel at Fort Jackson, prison inmates at Central Correctional Institution, and college

students at the University of South Carolina, Allen University, Benedict College, and Columbia College who were included in the VAP for Richland County in the 1980 census, but are either not eligible to vote due to incarceration or are not residents of Richland County and South Carolina and must be subtracted from the number of persons eligible to register. The same is true of military personnel at Shaw Field Air Force Base in Sumter County. This factor would increase the percentage of VAP registered in Richland County above the state average and would most probably raise Sumter County to the state average.

4. Percentage-wise, rural counties have more VAP residents registered than do the higher populated and more urban counties. Some of these rural counties with very high percentages are Allendale, Barnwell, Cherokee, Chesterfield, Clarendon, Edgefield, Fairfield, Hampton, Lee, McCormick, and Williamsburg.
5. In the North Trident area of Charleston, Berkeley, and Dorchester Counties, there is a large concentration of non-resident population stationed at the Charleston Air Force and Naval Bases. These persons are not eligible to vote in South Carolina and must be subtracted from the VAP of these counties. This enhances the actual percentage of registration in these counties over that shown in this report. The same is true in Beaufort County where the Beaufort Naval Air Station and Parris Island Marine Base are located.
6. As stated previously, the percentage of white compared to black registered VAP in most counties does not vary too much. There are some exceptions, however, that should be noted. In Berkeley, Beaufort, and Horry Counties the white VAP registered is somewhat lower than the black VAP registered. In Abbeville, Aiken, Anderson, Bamberg, Greenville, Greenwood, Kershaw, Lancaster, Lexington, McCormick, Marlboro, Newberry, Oconee, and Pickens black VAP registered is somewhat lower than white VAP registered.
7. In thirty counties the percentage of white VAP registered is greater than the percentage of black VAP registered. In thirteen counties the percentage of black VAP registered is greater than the percentage of white VAP registered. In three counties the percentage is identical.
8. In ten counties there are more black registered voters than white registered voters. These counties are Allendale, Calhoun, Clarendon, Fairfield, Hampton, Jasper, Lee, McCormick, Orangeburg, and Williamsburg.

In 1977 there were 143,411 military personnel and dependents stationed at military installations in South Carolina. There were 7,261 inmates incarcerated in the state penal system. This does not include local city and county jails. Although, admittedly not a great number, there are aliens and persons confined in mental institutions in the state. Most of these persons are not residents of South Carolina and are not eligible to vote in the state. They are included in the

VAP by the census. Conservatively, we can, therefore, reduce the actual VAP population in South Carolina by 100,000 persons. This would reflect a more accurate VAP in South Carolina of 2,061,493. Based upon this more realistic statistic, South Carolina has 74 percent of the VAP registered.

According to recent estimated statistics available at the Federal Election Commission, only 50 percent of VAP in the United States is registered. South Carolina is doing much better than the nation as a whole.

Of course, the goal of all of us involved in the registration process is to see that every citizen of voting age is registered who wishes to do so, and we should increase our efforts in those areas of the state where they are needed. There are persons, however, who purposely do not register because they do not want to be called for jury service. This fact alone accounts for the major portion of unregistered voters in South Carolina. Until the State Constitutional provision that requires selection of jurors solely from voter registration lists is amended, we will continue to have less than total registration.

REGISTERED VOTERS IN SOUTH CAROLINA — July, 1982

COUNTY	WHITE Active	WHITE 1. Inactive	WHITE Total	WHITE 2. VAP	WHITE % of VAP	BLACK Active	BLACK 1. Inactive	BLACK Total	BLACK 2. VAP	BLACK % of VAP	WHITE AND BLACK Active	WHITE AND BLACK 1. Inactive	WHITE AND BLACK Total	WHITE AND BLACK 2. VAP	WHITE AND BLACK % of VAP
ABBEVILLE	6,354	1,890	8,244	11,354	73	1,718	961	2,679	4,640	58	8,072	2,851	10,923	15,994	68
AIKEN	34,883	9,819	44,702	56,715	79	8,309	2,248	10,557	16,212	65	43,192	12,067	55,259	72,927	76
ALLENDALE	2,232	598	2,830	2,937	96	2,982	959	3,941	4,105	96	5,214	1,557	6,771	7,042	96
ANDERSON	39,033	8,211	47,244	79,796	59	5,208	1,304	6,512	14,433	45	44,241	9,515	53,756	94,229	57
BAMBERG	3,750	945	4,695	5,646	83	3,496	1,066	4,562	6,673	68	7,246	2,011	9,257	12,319	75
BARNWELL	5,735	2,079	7,814	8,175	96	3,327	1,303	4,630	4,938	94	9,062	3,382	12,444	13,113	95
BEAUFORT	16,046	3,750	19,796	32,305	61	7,666	1,895	9,561	13,850	69	23,712	5,645	29,357	46,155	64
BERKELEY	21,382	3,534	24,916	45,311	55	8,879	1,773	10,652	14,233	75	30,261	5,307	35,568	59,544	60
CALHOUN	2,691	397	3,088	4,069	76	2,444	914	3,358	4,193	80	5,135	1,311	6,446	8,262	78
CHARLESTON	70,519	23,945	94,464	135,806	70	34,541	12,038	46,579	61,024	76	105,060	35,983	141,043	196,830	72
CHEROKEE	14,621	4,370	18,991	23,291	82	2,747	1,132	3,879	4,870	80	17,368	5,502	22,870	28,161	81
CHESTER	7,626	2,016	9,642	13,715	70	3,223	1,262	4,485	7,036	64	10,849	3,278	14,127	20,751	68
CHESTERFIELD	10,943	4,054	14,997	18,306	82	4,093	2,105	6,198	7,547	82	15,036	6,159	21,195	25,853	82
CLARENDON	6,498	1,359	7,857	8,447	93	7,125	1,816	8,941	9,824	91	13,623	3,175	16,798	18,271	92
COLLETON	7,699	2,022	9,721	12,368	79	5,695	1,409	7,104	8,949	79	13,394	3,431	16,825	21,317	79
DARLINGTON	15,993	6,261	22,254	26,781	83	8,663	3,726	12,389	15,129	82	24,656	9,987	34,643	41,910	83
DILLON	7,905	1,594	9,499	12,244	78	4,786	781	5,567	7,355	76	12,691	2,375	15,066	19,599	77
DORCHESTER	18,500	6,689	25,189	28,656	88	6,465	2,138	8,603	9,406	91	24,965	8,827	33,792	38,062	89
EDGEFIELD	4,300	1,031	5,331	6,436	83	3,529	847	4,376	5,379	81	7,829	1,878	9,707	11,815	82
FAIRFIELD	3,988	1,062	5,050	6,398	79	4,282	1,748	6,030	7,519	80	8,270	2,810	11,080	13,917	80
FLORENCE	29,134	7,758	36,892	49,045	75	14,268	4,141	18,409	25,338	73	43,402	11,899	55,301	74,383	74
GEORGETOWN	10,322	2,422	12,744	16,584	77	7,308	2,071	9,379	11,237	83	17,630	4,493	22,123	27,821	80
GREENVILLE	88,200	23,370	111,570	173,411	64	12,600	4,423	17,023	32,291	53	100,800	27,793	128,593	205,702	63
GREENWOOD	16,651	4,430	21,081	30,269	70	4,732	1,194	5,926	10,745	55	21,383	5,624	27,007	41,014	66
HAMPTON	4,268	967	5,235	6,159	85	4,491	987	5,478	5,857	94	8,759	1,954	10,713	12,016	89
HORRY	32,326	8,037	40,363	57,176	71	7,980	2,905	10,885	13,230	82	40,306	10,942	51,248	70,406	73
JASPER	3,499	738	4,237	4,327	98	3,993	928	4,921	4,992	99	7,492	1,666	9,158	9,319	98
KERSHAW	11,706	3,203	14,909	18,850	79	4,021	1,029	5,050	7,826	65	15,727	4,232	19,959	26,676	75
LANCASTER	15,584	4,275	19,859	28,607	69	2,937	1,024	3,961	8,051	49	18,521	5,299	23,820	36,658	65
LAURENS	13,690	3,295	16,985	27,399	62	4,155	1,438	5,593	9,732	57	17,845	4,733	22,578	37,131	61
LEE	4,678	903	5,581	5,405	103	5,534	1,325	6,859	6,897	99	10,212	2,228	12,440	12,302	100
LEXINGTON	49,629	14,246	63,875	87,512	73	3,946	1,550	5,496	8,731	63	53,575	15,796	69,371	96,243	72
McCORMICK	1,696	577	2,273	2,368	96	1,718	673	2,391	2,847	84	3,414	1,250	4,664	5,215	89
MARION	6,456	2,035	8,491	11,630	73	5,787	2,236	8,023	10,853	74	12,243	4,271	16,514	22,483	73
MARLBORO	7,883	2,308	10,191	11,578	88	4,402	1,591	5,993	8,764	68	12,285	3,899	16,184	20,342	80
NEWBERRY	9,720	2,261	11,981	16,240	74	2,216	740	2,956	6,487	46	11,936	3,001	14,937	22,727	66
OCONEE	15,842	3,894	19,736	31,262	63	1,185	302	1,487	3,060	49	17,027	4,196	21,223	34,322	62
ORANGEBURG	17,515	4,310	21,825	25,067	87	19,160	6,349	25,509	29,764	86	36,675	10,659	47,334	54,831	86
PICKENS	24,155	7,030	31,185	54,041	58	1,286	503	1,789	3,991	45	25,441	7,533	32,974	58,032	57
RICHLAND	67,545	14,326	81,871	125,902	65	35,611	10,457	46,068	69,366	66	103,156	24,783	127,939	195,268	66
SALUDA	4,815	1,090	5,905	7,723	76	1,672	664	2,336	3,455	68	6,487	1,754	8,241	11,178	74
SPARTANBURG	61,628	17,311	78,939	117,298	67	11,617	3,586	15,203	26,096	58	73,245	20,897	94,142	143,394	66
SUMTER	17,872	4,841	22,713	33,882	67	13,010	3,535	16,545	24,329	68	30,882	8,376	39,258	58,211	67
UNION	10,384	3,137	13,521	16,104	84	2,816	1,367	4,183	5,736	73	13,200	4,504	17,704	21,840	81
WILLIAMSBURG	7,710	2,002	9,712	10,289	94	10,419	2,535	12,954	14,142	92	18,129	4,537	22,666	24,431	93
YORK	27,989	8,569	36,558	58,477	63	4,969	3,305	8,274	15,000	55	32,958	11,874	44,832	73,477	61
STATE TOTALS	861,595	232,961	1,094,556	1,565,361	70	321,011	102,823	423,294	596,132	71	1,182,606	335,244	1,517,850	2,161,493	70

1. Inactive voters are those persons who are registered and eligible to vote but have been placed in an inactive status on the computer file because they have not voted in the last two general elections or any other election during this period.
2. VAP refers to Voting Age Population according to the official 1980 census.

SOUTH CAROLINA
VOTER REGISTRATION HISTORY
1956-1983

REGISTRATION OF VOTERS IN SOUTH CAROLINA

	1956	1958	1960	1962	1964	1966
Abbeville	9,101	5,547	6,323	6,513	7,184	7,437
Aiken	28,188	20,142	24,860	29,061	36,266	43,880
Allendale	3,504	2,561	2,650	2,980	3,257	4,308
Anderson	36,607	23,278	27,411	30,270	35,226	35,877
Bamberg	5,571	3,660	4,169	4,253	5,404	6,022
Barnwell	9,628	5,317	6,270	6,974	8,008	9,200
Beaufort	8,035	4,141	5,875	9,450	8,165	10,902
Berkeley	10,191	7,073	8,650	8,887	13,065	14,498
Calhoun	3,300	1,780	2,171	2,177	2,946	4,478
Charleston	54,136	40,136	43,419	48,787	63,474	63,143
Cherokee	15,715	11,245	11,782	14,440	15,260	15,948
Chester	11,551	9,145	10,599	10,125	12,217	12,103
Chesterfied	17,046	9,602	10,144	10,813	11,704	14,016
Clarendon	6,392	3,780	4,151	4,736	4,519	10,762
Colleton	9,691	6,437	7,129	7,832	9,387	10,975
Darlington	22,666	12,614	13,497	14,417	15,881	17,832
Dillon	9,808	5,745	6,848	7,527	8,909	9,769
Dorchester	8,239	5,785	7,446	7,595	9,056	12,198
Edgefield	6,264	3,540	3,855	4,030	4,623	5,094
Fairfield	6,376	4,966	5,153	5,322	6,275	7,274
Florence	28,647	17,797	19,469	23,332	25,590	30,662
Georgetown	9,062	5,608	7,422	10,366	10,978	11,763
Greenville	55,933	51,159	54,084	60,000	67,035	75,038
Greenwood	17,058	11,654	17,539	13,867	16,264	18,928
Hampton	6,037	3,462	3,810	4,773	5,612	6,443
Horry	24,503	15,122	17,616	17,017	22,001	24,546
Jasper	3,235	2,461	2,858	3,077	3,780	4,580
Kershaw	10,444	9,813	10,179	11,074	11,881	13,703
Lancaster	14,252	12,977	14,034	17,485	18,065	20,305
Laurens	19,259	11,033	11,033	11,721	13,543	16,771
Lee	4,470	4,908	5,076	5,328	5,521	7,111
Lexington	17,515	14,333	17,000	18,724	23,071	26,945
McCormick	2,428	1,401	1,787	1,965	2,210	3,476
Marion	10,403	6,279	6,894	7,716	7,351	10,444
Marlboro	11,497	7,503	8,142	8,616	8,352	9,635
Newberry	13,687	8,482	9,435	10,095	11,471	13,356
Oconee	12,777	8,294	10,639	11,345	13,596	13,980
Orangeburg	16,095	12,394	14,617	15,730	20,098	23,540
Pickens	15,019	10,749	11,106	15,087	16,851	16,759
Richland	47,574	38,775	43,802	50,734	60,940	69,766
Saluda	6,982	4,335	4,662	5,406	5,950	6,442
Spartanburg	63,965	44,407	47,519	52,057	58,945	64,005
Sumter	12,790	9,754	10,476	11,463	14,017	21,430
Union	16,933	11,663	11,433	13,008	14,510	14,151
Williamsburg	10,097	6,407	6,942	7,827	9,836	15,030
York	28,471	18,941	21,013	22,691	24,368	27,615
TOTAL	762,162	536,205	595,989	666,694	772,572	888,090

SOUTH CAROLINA STATE ELECTION COMMISSION

NUMBER OF REGISTERED VOTERS

BREAKDOWN BY RACE

OCTOBER 5, 1968

County	Indian	Oriental	Black	White	Total
Abbeville		2	1,229	5,998	7,229
Aiken			5,129	26,769	3,898
Allendale			1,909	2,222	4,131
Anderson	1		2,996	26,189	29,186
Bamberg			2,246	3,698	5,944
Barnwell			2,234	5,542	7,776
Beaufort		5	4,359	5,850	10,214
Berkeley	1	4	6,096	11,451	17,552
Calhoun			1,451	2,166	3,617
Charleston	1	12	18,560	51,748	70,321
Cherokee	2	1	1,817	12,037	13,857
Chester			3,052	8,068	11,120
Chesterfield			3,445	10,944	14,389
Clarendon			4,677	5,316	9,993
Colleton	2		3550	7,220	10,772
Darlington			5,103	13,167	18,270
Dillon	19	1	2,695	6,773	9,488
Dorchester	1		4,557	9,019	13,577
Edgefield			1,207	3,538	4,745
Fairfield			3,627	4,163	7,790
Florence	1		9,549	22,910	32,460
Georgetown			4,594	7,743	12,337
Greenville	2	2	8,884	64,793	73,681
Greenwood		1	2,942	14,648	17,591
Hampton		1	2,391	4,223	6,615
Horry	1		3,822	18,869	22,692
Jasper			1,610	2,131	3,741
Kershaw	1		2,629	10,070	12,700
Lancaster			2,669	14,097	16,766
Laurens			2,971	12,569	15,540
Lee	1		2,778	4,045	6,824
Lexington	1		3,142	26,481	29,624
McCormick		1	1,136	1,748	2,885
Marion	6		3,659	5,868	9,533
Marlboro	1		3,105	7,146	10,252
Newberry	1		2,226	10,030	12,257
Oconee		2	1,119	12,430	13,551
Orangeburg	3	1	12,212	15,121	27,337
Pickens		2	1,116	15,716	16,834
Richland	4	20	19,823	52,137	71,984
Saluda			1,379	4,790	6,169
Spartanburg	3	3	7,277	52,374	59,657
Sumter	3	3	7,663	12,523	20,192
Union			2,070	10,958	13,028
Williamsburg			6,475	6,771	13,246
York	23	1	3,598	20,027	23,649
STATE TOTALS	78	62	200,778	652,096	853,014

SOUTH CAROLINA STATE ELECTION COMMISSION

NUMBER OF REGISTERED VOTERS

BREAKDOWN BY RACE

NOVEMBER 3, 1969

County	Indian	Oriental	Black	White	Total
Abbeville		2	1,235	5,952	7,189
Aiken			5,116	26,565	31,631
Allendale			1,977	2,207	4,184
Anderson	1		3,006	25,874	28,881
Bamberg			2,219	3,619	5,838
Barnwell			2,237	5,511	7,748
Beaufort		5	4,330	5,641	9,976
Berkeley	1	5	6,068	11,094	17,168
Calhoun			1,527	2,141	3,668
Charleston	1	12	18,989	50,664	69,666
Cherokee	2	1	1,837	12,004	13,844
Chester			3,029	7,920	10,949
Chesterfield			3,436	10,786	14,222
Clarendon			4,626	5,211	9,837
Colleton	3		3,545	7,046	10,594
Darlington			5,039	12,982	18,021
Dillon	18	1	2,676	6,650	9,345
Dorchester	1		4,528	8,932	13,461
Edgefield			1,229	3,503	4,732
Fairfield			3,603	4,058	7,661
Florence	1		9,493	22,500	31,994
Georgetown			4,623	7,536	12,159
Greenville	2	2	8,857	63,852	72,713
Greenwood		1	2,929	14,349	17,279
Hampton		1	2,392	4,168	6,561
Horry	1		3,854	18,699	22,554
Jasper			1,924	2,120	4,044
Kershaw	1		2,617	9,922	12,540
Lancaster			2,642	13,904	16,546
Laurens			3,340	12,362	15,702
Lee	1		2,746	3,972	6,719
Lexington	1		3,098	26,257	29,356
McCormick		1	1,119	1,701	2,821
Marion	6		3,733	5,714	9,453
Marlboro	1		3,070	7,168	10,239
Newberry	1		2,280	9,802	12,083
Oconee		2	1,108	12,162	13,272
Orangeburg	3	1	12,450	14,897	27,351
Pickens		2	1,125	15,424	16,551
Richiand	5	20	19,449	49,680	69,154
Saluda			1,375	4,696	6,071
Spartanburg	3	3	7,891	51,661	59,558
Sumter	3	3	7,622	12,104	19,732
Union			2,053	10,759	12,812
Williamsburg			6,470	6,640	13,110
York	24	1	4,167	19,776	23,968
STATE TOTALS	80	63	202,679	640,185	843,007

SOUTH CAROLINA STATE ELECTION COMMISSION
NUMBER OF REGISTERED VOTERS
BREAKDOWN BY RACE
OCTOBER 15, 1970

County	Indian	Oriental	Black	White	Total
Abbeville		2	1,352	6,234	7,588
Aiken			5,624	27,903	33,527
Allendale			2,280	2,346	4,626
Anderson		1	3,189	27,056	30,246
Bamberg			2,635	3,654	6,289
Barnwell	2		2,340	5,646	7,988
Beaufort	1	6	4,558	6,316	10,881
Berkeley	1	10	6,143	11,681	17,835
Calhoun			1,703	2,177	3,880
Charleston	2	21	21,033	52,843	73,899
Cherokee	2	1	2,319	13,119	15,441
Chester			3,303	8,199	11,502
Chesterfield			3,514	11,058	14,572
Clarendon		1	4,644	5,230	9,875
Colleton	3		4,339	7,304	11,646
Darlington			5,174	13,351	18,525
Dillon	19	1	2,805	6,882	9,707
Dorchester	7		4,751	9,572	14,330
Edgefield			2,120	3,799	5,919
Fairfield			4,082	4,205	8,287
Florence	1		10,284	23,511	33,796
Georgetown			5,082	7,684	12,766
Greenville	2	5	9,366	68,347	77,720
Greenwood		1	3,152	14,830	17,983
Hampton		1	2,489	4,251	6,741
Horry	1		3,966	19,266	23,233
Jasper			2,168	2,283	4,451
Kershaw	4		2,820	10,617	13,441
Lancaster			2,690	14,209	16,899
Laurens			3,750	12,851	16,601
Lee	1		2,850	4,066	6,917
Lexington	1		3,412	28,498	31,911
McCormick		1	1,228	1,766	2,995
Marion	6		4,212	5,956	10,174
Marlboro	1		3,302	7,293	10,596
Newberry	1		2,379	10,057	12,437
Oconee		2	1,115	12,509	13,626
Orangeburg	3	1	13,480	15,387	28,871
Pickens		4	1,193	16,765	17,962
Richland	5	32	21,654	50,696	72,387
Saluda			1,444	4,813	6,257
Spartanburg	3	4	8,673	52,884	61,564
Sumter	3	3	7,838	12,323	20,167
Union			2,181	10,883	13,064
Williamsburg			6,845	6,819	13,664
York	27	1	4,822	21,258	26,108
STATE TOTALS	96	98	220,303	668,397	888,894

SOUTH CAROLINA STATE ELECTION COMMISSION

NUMBER OF REGISTERED VOTERS

BREAKDOWN BY RACE

OCTOBER 15, 1971

County	Indian	Oriental	Black	White	Total
Abbeville		2	1,257	5,829	7,088
Aiken			5,394	26,332	31,726
Allendale			2,286	2,267	4,553
Anderson		1	2,866	25,237	28,104
Bamberg			2,431	3,420	5,851
Barnwell	2		2,180	5,317	7,499
Beaufort	1	6	4,154	6,145	10,306
Berkeley	1	8	5,849	10,973	16,831
Calhoun			1,576	2,050	3,626
Charleston	5	21	22,956	51,559	74,541
Cherokee	2	1	1,944	11,654	13,601
Chester			2,602	7,323	9,925
Chesterfield			2,793	9,427	12,220
Clarendon			4,263	4,759	9,022
Colleton	3		4,041	6,863	10,907
Darlington			4,557	12,218	16,775
Dillon	10		2,413	6,011	8,434
Dorchester	6		4,610	9,091	13,707
Edgefield			2,198	3,584	5,782
Fairfield			3,511	3,657	7,168
Florence	1		8,704	21,306	30,011
Georgetown			4,885	6,885	11,770
Greenville	2	5	8,010	61,362	69,379
Greenwood			3,008	13,770	16,778
Hampton		1	2,473	3,802	6,276
Horry	1		3,572	17,234	20,807
Jasper	1		2,341	2,204	4,546
Kershaw	4		2,562	9,983	12,549
Lancaster			2,147	12,409	14,556
Laurens			3,092	10,938	14,030
Lee	1		2,632	3,801	6,434
Lexington	1		2,894	26,174	29,069
McCormick		1	1,150	1,596	2,747
Marion	3		4,129	5,170	9,302
Marlboro			2,558	6,146	8,704
Newberrry	1		2,081	9,495	11,577
Oconee		1	830	9,788	10,619
Orangeburg	3		10,494	13,792	24,289
Pickens		3	898	14,937	15,838
Richland	5	30	20,970	45,501	66,506
Saluda			1,169	4,377	5,546
Spartanburg	3	4	7,829	45,773	53,609
Sumter	3	3	6,851	11,599	18,456
Union			1,723	9,327	11,050
Williamsburg			6,049	6,327	12,376
York	31	2	5,387	20,382	25,802
STATE TOTALS	90	89	202,319	607,794	810,292

SOUTH CAROLINA STATE ELECTION COMMISSION

NUMBER OF REGISTERED VOTERS

BREAKDOWN BY RACE

OCTOBER 23, 1972

County	Indian	Oriental	Black	White	Total
Abbeville		3	1,787	6,771	8,561
Aiken	1	1	6,798	32,448	39,248
Allendale			2,823	2,521	5,344
Anderson		3	4,067	32,043	36,113
Bamberg	1		3,039	3,866	6,906
Barnwell	3		3,032	6,476	9,511
Beaufort	1	6	4,928	8,455	13,390
Berkeley	1	16	6,627	14,300	20,944
Calhoun			2,278	2,429	4,707
Charleston	9	53	27,623	64,057	91,742
Cherokee	2		2,708	14,986	17,696
Chester			3,387	8,408	11,795
Chesterfield	2		3,803	11,485	15,290
Clarendon			5,241	5,668	10,909
Colleton	3		4,804	8,200	13,007
Darlington		2	7,333	16,767	24,102
Dillon	14		2,891	7,115	10,020
Dorchester	11		5,519	12,356	17,886
Edgefield			2,452	4,135	6,587
Fairfield		1	4,517	4,304	8,822
Florence	4	3	11,021	26,469	37,497
Georgetown		1	6,168	8,928	15,097
Greenville	3	7	10,467	77,214	87,691
Greenwood		1	3,875	16,272	20,148
Hampton			3,373	4,293	7,666
Horry	3	1	5,112	23,761	28,877
Jasper	1		2,595	2,663	5,259
Kershaw	4	1	3,249	12,148	15,402
Lancaster		2	2,763	15,405	18,170
Laurens			3,718	12,980	16,698
Lee	1		3,290	4,336	7,627
Lexington	3	5	3,751	37,918	41,677
McCormick		1	1,552	1,956	3,509
Marion	3		5,038	6,789	11,830
Marlboro	5		3,346	7,296	10,647
Newberry	1		2,347	11,202	13,550
Oconee		2	1,006	13,046	14,054
Orangeburg	4	1	15,224	17,416	32,645
Pickens		4	1,155	20,150	21,309
Richland	16	48	26,916	61,225	88,205
Saluda			1,519	4,978	6,497
Spartanburg	3	4	9,806	57,156	66,969
Sumter	4	6	8,946	15,433	24,389
Union			3,263	12,137	15,400
Williamsburg			7,941	7,338	15,279
York	58	3	7,651	27,304	35,016
STATE TOTALS	161	175	260,749	772,603	1,033,688

SOUTH CAROLINA STATE ELECTION COMMISSION

NUMBER OF REGISTERED VOTERS

BREAKDOWN BY RACE

OCTOBER 10, 1973

County	Indian	Oriental	Black	White	Total
Abbeville		3	1,561	5,898	7,462
Aiken	1	1	5,922	28,656	34,580
Allendale			2,488	2,132	4,620
Anderson		3	3,606	28,107	31,716
Bamberg	1		2,535	3,567	6,103
Barnwell	1		2,711	5693	8,405
Beaufort		3	4,235	7,336	11,574
Berkeley		17	5,791	12,571	18,379
Calhoun			1,988	2,209	4,197
Charleston	9	50	26,233	56,662	82,954
Cherokee	2	1	2,215	12,456	14,674
Chester			2,768	7,046	9,814
Chesterfield	2		3,280	9,348	12,630
Clarendon			4,774	5,020	9,794
Colleton	2		4,081	7,406	11,489
Darlington		2	6,620	15,281	21,903
Dillon	9	1	2,491	6,153	8,654
Dorchester	10		5,095	11,238	16,343
Edgefield		2	2,020	3,630	5,650
Fairfield		1	3,687	3,612	7,300
FLorence	4	3	9,631	23,387	33,022
Georgetown		1	6,018	7,929	13,948
Greenville	3	7	8,896	66,361	75,260
Greenwood		1	3,396	13,770	17,167
Hampton			3,156	3,732	6,888
Horry	3	3	4,795	21,080	25,880
Jasper	1		2,122	2,275	4,398
Kershaw	4	1	2,919	10,743	13,662
Lancaster		2	2,152	13,335	15,489
Laurens			2,644	11,163	13,807
Lee			2,955	3,914	6,869
Lexington	4	5	3,024	34,057	37,090
McCormick		1	1,380	1,728	3,109
Marion	2		4,645	5,945	10,592
Marlboro	6		2,851	6,335	9,192
Newberry	1		1,927	10,046	11,974
Oconee		2	821	11,044	11,867
Orangeburg	3	1	12,407	15,219	27,630
Pickens		5	944	17,949	18,898
Richland	17	45	24,252	53,978	78,292
Saluda			1,322	4,366	5,688
Spartanburg	3	4	7,684	47,791	55,482
Sumter	4	5	7,833	13,290	21,132
Union			2,827	10,271	13,098
Williamsburg			7,164	6,501	13,665
York	50	2	6,360	23,417	29,829
STATE TOTALS	142	172	228,226	673,647	902,187

SOUTH CAROLINA STATE ELECTION COMMISSION

NUMBER OF REGISTERED VOTERS

BREAKDOWN BY RACE

OCTOBER 25, 1974

County	Indian	Oriental	Black	White	Total
Abbeville		3	1,826	6,474	8,303
Aiken	1	1	6,487	30,449	36,938
Allendale			3,087	2,371	5,458
Anderson		3	4,100	30,805	34,908
Bamberg	1		2,971	3,829	6,801
Barnwell	3		3,357	6,203	9,563
Beaufort		3	4,680	9,221	13,904
Berkeley		17	6,547	14,173	20,737
Calhoun			2,081	2,313	4,394
Charleston	13	62	29,975	62,890	92,940
Cherokee	2	1	2,548	14,139	16,690
Chester			3,130	7,797	10,927
Chesterfield	4	1	4,192	11,272	15,469
Clarendon			5,197	5,400	10,597
Colleton	2		4,587	7,648	12,237
Darlington		2	7,163	16,204	23,369
Dillon	9	1	2,969	6,426	9,405
Dorchester	30	1	5,610	12,641	18,282
Edgefield		2	2,539	3,773	6,314
Fairfield		1	4,162	3,882	8,045
Florence	3	3	10,819	25,292	36,117
Georgetown		1	6,717	8,455	15,173
Greenville	6	9	10,819	72,773	83,607
Greenwood		1	3,621	14,943	18,565
Hampton			3,572	4,138	7,710
Horry	3	4	5,733	23,048	28,788
Jasper	1		2,684	2,548	5,233
Kershaw	4	2	3,251	11,855	15,112
Lancaster		2	2,336	14,091	16,429
Laurens			3,054	11,590	14,644
Lee			4,262	4,369	8,631
Lexington	7	8	3,458	40,251	43,724
McCormick		1	1,492	1,846	3,339
Marion	2		4,856	6,156	11,014
Marlboro	6		2,990	6,473	9,469
Newberry	1		2,007	10,383	12,391
Oconee		2	949	12,335	13,286
Orangeburg	4	3	15,190	16,035	31,232
Pickens		7	997	19,290	20,294
Richland	19	62	28,555	59,614	88,250
Saluda			1,454	4,575	6,029
Spartanburg	3	5	8,417	51,303	59,728
Sumter	5	5	8,772	14,263	23,045
Union		1	3,136	11,285	14,422
Williamsburg			8,202	7,083	15,285
York	51	2	6,559	24,398	31,010
STATE TOTALS	180	216	261,110	736,302	997,808

SOUTH CAROLINA STATE ELECTION COMMISSION

NUMBER OF REGISTERED VOTERS

BREAKDOWN BY RACE

NOVEMBER 12, 1975

County	Indian	Oriental	Black	White	Total
Abbeville		3	1,508	5,938	7,449
Aiken		1	5,841	28,162	34,004
Allendale			2,770	2,180	4,950
Anderson		3	3,403	27,707	31,113
Bamberg	1		2,658	3,566	6,225
Barnwell			3,026	5,392	8,418
Beaufort		3	4,080	8,558	12,641
Berkeley		17	5,872	13,126	19,015
Calhoun			1,682	2,145	3,827
Charleston	12	59	27,903	56,783	86,757
Cherokee	1	1	1,877	11,662	13,541
Chester			2,619	7,101	9,720
Chesterfield	2	2	3,550	9,962	13,516
Clarendon			4,588	4,820	9,408
Colleton	1		3,984	6,708	10,693
Darlington		1	5,640	14,154	19,795
Dillon	5	2	2,597	5,583	8,187
Dorchester	26	1	5,225	12,033	17,285
Edgefield		2	2,288	3,472	5,762
Fairfield			3,480	3,490	6,970
Florence	3	3	9,765	22,961	32,732
Georgetown		1	6,238	7,589	13,828
Greenville	6	10	9,230	68,480	77,726
Greenwood		1	3,139	13,643	16,783
Hampton			3,193	3,760	6,953
Horry	1	5	5,093	21,110	26,209
Jasper			2,250	2,306	4,556
Kershaw	1	2	2,838	10,651	13,492
Lancaster		2	1,950	12,622	14,574
Laurens			2,654	10,434	13,088
Lee			4,041	3,998	8,039
Lexington	7	12	2,894	37,383	40,296
McCormick		1	1,224	1,642	2,867
Marion	1		4,133	5,465	9,599
Marlboro	4		2,619	5,802	8,425
Newberry	1		1,788	9,531	11,320
Oconee		2	856	11,252	12,110
Orangeburg	4	2	12,420	14,198	26,624
Pickens		4	861	17,598	18,465
Richland	21	58	26,907	55,607	82,593
Saluda			1,272	4,286	5,558
Spartanburg	2	5	7,474	46,912	54,393
ZSumter	4	6	8,038	13,292	21,340
Union		1	2,628	10,457	13,086
Williamsburg			7,597	6,579	14,176
York	32	4	4,745	21,455	26,236
STATE TOTALS	135	216	230,438	673,555	904,344

SOUTH CAROLINA STATE ELECTION COMMISSION

NUMBER OF REGISTERED VOTERS

BREAKDOWN BY RACE

NOVEMBER 2,1976

ounty	Indian	Oriental	Black	White	Total
obeville	1	3	2,006	6,952	8,962
iken	9	11	7,017	34,269	41,306
llendale	1		3,081	2,411	5,493
nderson	3	6	4,651	35,354	40,014
amberg	1		3,245	4,114	7,360
arnwell	1	2	3,661	6,469	10,133
eaufort		10	5,662	11,641	17,313
erkley	1	30	6,972	16,163	23,166
alhoun			2,225	2,489	4,714
harleston	13	91	32,343	70,855	103,302
herokee	1	1	2,263	13,873	16,138
hester			3,066	8,040	11,106
hesterfield	2	2	4,473	11,640	16,117
larendon			5,893	5,873	11,766
olleton	5		4,569	7,573	12,147
arlington	1	1	8,003	17,689	25,694
illon	9	2	3,395	7,044	10,450
orchester	28	2	5,980	15,326	21,336
dgefield		2	2,751	4,187	6,940
airfield			4,312	4,199	8,511
lorence	5	4	12,436	27,791	40,286
eorgetown		1	7,115	9,126	16,242
reenville	12	37	11,751	86,717	98,517
reenwood		5	4,006	16,424	20,435
ampton			3,825	4,214	8,039
orry	3	10	6,971	27,969	34,953
asper	1		3,131	2,955	6,087
ershaw	3	5	3,568	12,799	16,375
ancaster		2	2,569	15,245	17,816
aurens		1	3,545	12,998	16,544
ee			4,633	4,521	9,154
exington	12	21	3,454	46,978	50,465
cCormick		1	1,562	1,862	3,425
arion	2		5,694	6,702	12,398
arlboro	11	1	3,654	7,351	11,017
ewberry	1		2,359	10,852	13,212
conee		3	1,302	15,332	16,637
rangeburg	7	4	15,627	16,402	32,040
ickens	1	11	1,119	22,152	23,283
ichland	30	105	31,612	66,484	98,231
aluda			1,489	5,005	6,494
partanburg	6	15	9,901	58,949	68,871
umter	10	10	10,216	16,841	27,077
nion	1	1	2,967	11,563	14,532
illiamsburg			9,539	8,660	18,199
ork	38	6	5,263	25,757	31,064
TATE TOTALS	219	406	284,926	827,810	1,113,361

SOUTH CAROLINA STATE ELECTION COMMISSION

NUMBER OF REGISTERED VOTERS

BREAKDOWN BY RACE

DECEMBER 1, 1977

County	Indian	Oriental	Black	White	Total
Abbeville	1	3	1,739	6,373	8,116
Aiken	9	11	6,275	30,345	36,640
Allendale	1		2,737	2,150	4,888
Anderson	3	6	4,214	32,256	36,479
Bamberg	1		2,952	3,754	6,707
Barnwell	1	1	3,381	5,891	9,274
Beaufort		11	5,174	10,181	15,366
Berkeley		16	6,077	11,065	17,158
Calhoun			2,173	2,282	4,455
Charleston	9	87	28,747	62,639	91,482
Cherokee	1	1	1,996	12,187	14,185
Chester			2,757	7,226	9,983
Chesterfield		2	3,627	9,980	13,609
Clarendon	1		5,453	5,347	10,801
Colleton	4		4,160	6,668	10,832
Darlington	1		7,157	14,493	21,651
Dillon	9	2	3,221	6,584	9,816
Dorchester	20	1	5,391	13,703	19,115
Edgefield		2	2,522	3,895	6,419
Fairfield			3,738	3,736	7,474
Florence	3	4	11,500	24,755	36,262
Georgetown			6,748	8,290	15,038
Greenville	9	38	10,265	78,178	88,490
Greenwood		5	3,639	15,027	18,671
Hampton			3,572	3,803	7,375
Horry	4	9	6,990	27,004	34,007
Jasper	1		2,866	2,712	5,579
Kershaw	3	4	3,190	11,636	14,833
Lancaster		1	2,359	13,869	16,229
Laurens		1	3,057	11,829	14,887
Lee			4,107	4,126	8,233
Lexington	14	19	3,160	41,777	44,970
McCormick		1	1,412	1,689	3,102
Marion	1		5,200	6,089	11,290
Marlboro	13	1	3,257	6,604	9,875
Newberry	1		2,205	9,893	12,099
Oconee		2	1,139	13,851	14,992
Orangeburg	8	3	13,633	14,587	28,231
Pickens	1	11	1,082	20,112	21,206
Richland	28	101	29,360	59,640	89,129
Saluda			1,323	4,666	5,989
Spartanburg	6	15	9,053	53,246	62,320
Sumter	9	9	9,364	14,840	24,222
Union	1	1	2,153	9,765	11,920
Williamsburg			8,827	8,128	16,955
York	30	6	4,454	23,256	27,740
STATE TOTALS	193	374	257,406	740,127	998,100

SOUTH CAROLINA STATE ELECTION COMMISSION

NUMBER OF REGISTERED VOTERS

BREAKDOWN BY RACE

NOVEMBER 7, 1978

County	Indian	Oriental	Black	White	Total
Abbeville	1	3	1,872	6,661	8,537
Aiken	12	12	7,342	32,988	40,354
Allendale	1		3,016	2,281	5,298
Anderson	3	11	4,704	34,669	39,387
Bamberg	1	1	3,198	3,985	7,185
Barnwell	1	1	3,677	6,134	9,813
Beaufort	4	13	6,541	12,679	19,237
Berkeley	2	46	7,450	16,731	24,229
Calhoun			2,408	2,410	4,818
Charleston	10	98	32,732	67,276	100,116
Cherokee	2	1	2,443	13,607	16,053
Chester			3,039	7,714	10,753
Chesterfield	1	3	4,310	11,232	15,546
Clarendon	1		5,999	5,680	11,680
Colleton	23	1	4,669	7,179	11,872
Darlington	1		8,883	16,613	25,497
Dillon	12	4	3,775	7,002	10,793
Dorchester	27	8	6,096	15,756	21,887
Edgefield		2	2,838	4,141	6,981
Fairfield			4,064	3,991	8,055
Florence	5	8	13,241	27,267	40,521
Georgetown		1	7,288	9,148	16,437
Greenville	14	50	11,515	84,773	96,352
Greenwood		10	4,063	16,065	20,138
Hampton		1	3,806	3,976	7,783
Horry	5	10	7,588	29,068	36,671
Jasper	1		3,318	2,894	6,213
Kershaw	3	3	3,649	11,456	15,113
Lancaster		1	2,832	15,783	18,616
Laurens		1	3,507	12,813	16,321
Lee			4,852	4,543	9,395
Lexington	14	24	3,532	45,399	48,969
McCormick		1	1,552	1,769	3,322
Marion	5	1	5,590	6,359	11,955
Marlboro	14	1	4,148	7,147	11,310
Newberry	1	1	2,311	10,260	12,573
Oconee	1	3	1,232	15,029	16,265
Orangeburg	36	7	16,133	15,970	32,146
Pickens	2	14	1,168	21,686	22,870
Richland	33	107	31,950	63,227	95,317
Saluda			1,394	4,795	6,189
Spartanburg	7	19	10,025	57,501	67,552
Sumter	10	11	10,830	15,707	26,558
Union	1	1	2,599	10,649	13,250
Williamsburg	2		9,568	8,342	17,912
York	30	6	4,739	24,387	29,162
STATE TOTALS	286	487	291,486	804,742	1,097,001

SOUTH CAROLINA STATE ELECTION COMMISSION

NUMBER OF REGISTERED VOTERS

BREAKDOWN BY RACE

MAY 9, 1979

County	Indian	Oriental	Black	White	Total
Abbeville		3	1,542	6,018	7,563
Aiken	8	10	6,818	30,889	37,725
Allendale			2,622	2,102	4,724
Anderson	3	11	4,241	32,278	36,533
Bamberg		1	2,785	3,633	6,419
Barnwell	1	1	3,050	5,296	8,348
Beaufort	4	10	5,887	11,746	17,647
Berkeley	2	45	7,098	15,993	23,138
Calhoun			2,152	2,324	4,476
Charleston	8	91	28,865	60,450	89,414
Cherokee	2	1	2,242	12,827	15,072
Chester			2,726	7,197	9,923
Chesterfield	1	2	3,628	10,097	13,728
Clarendon			5,512	5,321	10,833
Colleton	21	1	4,370	6,695	11,087
Darlington			7,407	14,496	21,903
Dillon	12	4	3,621	6,533	10,170
Dorchester	24	8	5,439	13,901	19,372
Edgefield		2	2,527	3,755	6,284
Fairfield			3,618	3,683	7,301
Florence	6	8	12,124	25,272	37,410
Georgetown		1	6,802	8,641	15,444
Greenville	14	48	10,749	79,777	90,588
Greenwood		10	3,789	14,812	18,611
Hampton		1	3,476	3,713	7,190
Horry	5	10	6,734	26,855	33,604
Jasper	1		2,867	2,591	5,459
Kershaw	3	5	3,433	10,752	14,193
Lancaster		1	2,520	14,538	17,059
Laurens		1	3,081	12,089	15,171
Lee			4,320	4,236	8,556
Lexington	12	22	3,165	41,854	45,053
McCormick		1	1,405	1,593	2,999
Marion	5	1	4,843	5,736	10,585
Marlboro	14		3,536	6,446	9,996
Newberry	1	1	2,038	9,545	11,585
Oconee	1	3	966	13,529	14,499
Orangeburg	37	7	14,437	14,881	29,362
Pickens	2	13	1,135	20,210	21,360
Richland	29	100	28,794	59,019	87,942
Saluda			1,230	4,399	5,629
Spartanburg	7	19	9,067	53,606	62,699
Sumter	10	10	9,906	14,643	24,569
Union	1	1	2,334	9,809	12,145
Williamsburg	2		8,673	7,635	16,310
York	30	5	4,227	22,924	27,186
STATE TOTALS	266	458	261,801	744,339	1,006,864

SOUTH CAROLINA STATE ELECTION COMMISSION

NUMBER OF REGISTERED VOTERS

BREAKDOWN BY RACE

NOVEMBER 4, 1980

County	Indian	Oriental	Black	White	Total
Abbeville	1	3	1,754	6,801	8,559
Aiken	10	21	8,335	37,703	46,069
Allendale		1	2,994	2,324	5,319
Anderson	7	16	5,285	41,073	46,381
Bamberg		1	3,413	3,995	7,409
Barnwell	1	5	3,362	6,107	9,475
Beaufort	7	14	7,517	16,466	24,004
Berkeley	3	119	8,263	21,635	30,020
Calhoun		1	2,377	2,702	5,080
Charleston	22	161	34,727	76,521	111,431
Cherokee	2	3	2,694	14,656	17,355
Chester	2	2	3,324	8,178	11,506
Chesterfield	1	3	4,227	11,547	15,778
Clarendon	2	1	6,908	6,634	13,545
Colleton	31	1	5,662	8,023	13,717
Darlington	2	2	9,028	17,466	26,498
Dillon	33	4	4,688	7,980	12,705
Dorchester	53	27	6,629	19,802	26,511
Edgefield	1	3	3,507	4,500	8,011
Fairfield			4,214	4,230	8,444
Florence	10	16	14,234	30,772	45,032
Georgetown		3	7,533	10,818	18,354
Greenville	28	71	12,791	94,250	107,140
Greenwood	1	12	4,471	17,562	22,046
Hampton		1	4,349	4,254	8,604
Horry	10	23	7,982	33,364	41,379
Jasper	2	3	3,719	3,431	7,155
Kershaw	3	6	4,063	12,504	16,576
Lancaster		3	3,072	16,725	19,800
Laurens	1	3	4,121	14,292	18,417
Lee			5,566	4,773	10,339
Lexington	21	46	4,088	53,764	57,919
McCormick		2	1,702	1,787	3,491
Marion	8	2	5,786	6,883	12,679
Marlboro	28		4,365	7,956	12,349
Newberry	1	3	2,372	10,659	13,035
Oconee	2	4	1,206	16,800	18,012
Orangeburg	41	17	18,214	18,167	36,439
Pickens	3	16	1,355	25,477	26,851
Richland	47	178	35,654	72,255	108,134
Saluda			1,592	5,068	6,660
Spartanburg	13	35	11,714	66,671	78,433
Sumter	13	25	12,815	19,099	31,952
Union	3	1	2,824	10,844	13,672
Williamsburg	4		10,226	8,244	18,474
York	50	7	5,104	29,601	34,762
STATE TOTALS	467	865	319,826	914,363	1,235,521

SOUTH CAROLINA STATE ELECTION COMMISSION

NUMBER OF REGISTERED VOTERS

BREAKDOWN BY RACE

MARCH 12, 1981

County	Indian	Oriental	Black	White	Total
Abbeville	1	3	1,790	6,778	8,572
Aiken	11	21	8,436	37,426	45,894
Allendale			3,052	2,324	5,376
Anderson	7	16	5,341	40,909	46,273
Bamberg	2	1	3,491	3,977	7,471
Barnwell	1	5	3,390	6,062	9,458
Beaufort	7	14	7,546	16,327	23,894
Berkeley	3	120	8,404	21,410	29,937
Calhoun		1	2,420	2,700	5,121
Charleston	22	159	35,050	75,457	110,688
Cherokee	2	3	2,721	14,689	17,415
Chester	2	2	3,376	8,108	11,488
Chesterfield	1	3	4,282	11,506	15,792
Clarendon	2	1	7,084	6,607	13,694
Colleton	31	1	5,764	7,974	13,770
Darlington	2	2	9,091	17,386	26,481
Dillon	33	4	4,746	7,958	12,741
Dorchester	52	27	6,680	19,838	26,597
Edgefield	1	3	3,537	4,460	8,001
Fairfield			4,288	4,184	8,472
Florence	10	17	14,433	30,593	45,053
Georgetown		3	7,609	10,696	18,308
Greenville	27	70	12,953	93,356	106,406
Greenwood	2	12	4,503	17,450	21,967
Hampton		1	4,417	4,230	8,648
Horry	12	22	8,056	33,344	41,434
Jasper	2	3	3,749	3,394	7,148
Kershaw	3	6	4,080	12,430	16,519
Lancaster	1	3	3,112	16,683	19,799
Laurens	1	3	4,156	14,227	18,387
Lee			5,644	4,765	10,409
Lexington	21	46	4,112	53,237	57,416
McCormick		2	1,707	1,777	3,486
Marion	8	2	5,890	6,909	12,809
Marlboro	29		4,448	7,998	12,475
Newberry	1	3	2,371	10,547	12,922
Oconee	2	4	1,215	16,808	18,029
Orangeburg	41	15	18,453	17,974	36,483
Pickens	3	16	1,365	25,346	26,730
Richland	46	177	35,867	70,793	106,883
Saluda			1,617	5,033	6,650
Spartanburg	13	35	11,866	66,328	78,242
Sumter	13	25	13,021	18,848	31,907
Union	3	1	2,822	10,777	13,603
Williamsburg	4		10,342	8,197	18,543
York	48	7	5,156	29,487	34,698
STATE TOTALS	470	859	323,453	907,307	1,232,089

SOUTH CAROLINA STATE ELECTION COMMISSION
NUMBER OF REGISTERED VOTERS
BREAKDOWN BY RACE
October 18, 1982

County	Indian	Oriental	Black	White	Total
Abbeville	2		1,898	6,542	8,442
Aiken	14	4	8,752	35,627	44,397
Allendale	1		3,018	2,229	5,248
Anderson	8	2	5,725	40,263	45,998
Bamberg	2		3,567	3,793	7,362
Barnwell	2		3,420	5,760	9,182
Beaufort	12	5	8,720	17,838	26,575
Berkeley	4	18	9,391	22,020	31,433
Calhoun			2,822	2,903	5,725
Charleston	31	11	36,777	72,996	109,815
Cherokee	4	1	2,874	14,928	17,807
Chester	4		3,371	7,720	11,095
Chesterfield	1	1	4,246	11,152	15,400
Clarendon	2		7,320	6,585	13,907
Colleton	29		5,996	7,828	13,853
Darlington	4		9,047	16,156	25,207
Dillon	46	2	4,964	8,026	13,038
Dorchester	49	3	6,894	19,626	26,572
Edgefield	1		3,582	4,324	7,907
Fairfield			4,425	4,070	8,495
Florence	13	2	14,968	29,927	44,910
Georgetown			7,910	10,590	18,500
Greenville	40	15	14,794	90,924	105,773
Greenwood	3	6	5,230	17,200	22,439
Hampton	1		4,763	4,669	9,433
Horry	10		8,259	33,309	41,578
Jasper	1	1	4,094	3,657	7,753
Kershaw	3	3	4,200	11,967	16,173
Lancaster	1		3,042	15,823	18,866
Laurens	1	1	4,349	14,007	18,358
Lee		1	5,701	4,715	10,417
Lexington	24	5	4,108	51,011	55,148
McCormick			1,764	1,727	3,491
Marion	8		6,100	6,522	12,630
Marlboro	33		5,244	8,087	13,364
Newberry	1		2,374	9,808	12,183
Oconee	4	3	1,273	16,343	17,623
Orangeburg	39	5	20,562	17,954	38,560
Pickens	3	2	1,414	24,876	26,295
Richland	51	26	37,875	70,075	108,027
Saluda			1,697	4,855	6,552
Spartanburg	15	1	12,779	63,126	75,921
Sumter	13	3	13,602	18,332	31,950
Union	3	1	2,969	10,558	13,531
Williamsburg	3		10,719	7,792	18,514
York	39		5,110	28,723	33,872
STATE TOTALS	525	122	341,709	886,963	1,229,319

SOUTH CAROLINA STATE ELECTION COMMISSION
NUMBER OF REGISTERED VOTERS
BREAKDOWN BY RACE
MARCH 23, 1983

County	Indian	Oriental	Black	White	Total
Abbeville	2		1,930	6,560	8,492
Aiken	14	5	8,915	35,870	44,804
Allendale	1		3,026	2,210	5,237
Anderson	8	2	5,798	40,296	46,104
Bamberg	2		3,675	3,807	7,484
Barnwell	2	1	3,457	5,790	9,250
Beaufort	12	5	8,777	17,936	26,730
Berkeley	4	151	9,522	22,031	31,708
Calhoun			2,872	2,886	5,758
Charleston	32	14	37,373	72,936	110,355
Cherokee	4	1	2,948	14,989	17,942
Chester	4		3,508	7,729	11,241
Chesterfield	1	1	4,311	11,158	15,471
Clarendon	2		7,403	6,586	13,991
Colleton	29		6,109	7,844	13,982
Darlington	4		9,165	16,213	25,382
Dillon	48	2	5,090	8,052	13,192
Dorchester	50	3	7,001	19,735	26,789
Edgefield	1		3,611	4,321	7,933
Fairfield			4,501	4,099	8,600
Florence	13	2	15,402	30,123	45,540
Georgetown			8,071	10,647	18,718
Greenville	41	15	15,119	91,529	106,704
Greenwood	3	6	5,262	17,217	22,488
Hampton	1		4,857	4,670	9,528
Horry	10	1	8,357	33,873	42,259
Jasper	2	1	4,148	3,665	7,816
Kershaw	2	3	4,246	12,039	16,290
Lancaster	1		3,090	15,918	19,009
Laurens	1	1	4,557	14,168	18,727
Lee		1	5,758	4,710	10,469
Lexington	25	7	4,217	51,377	55,626
McCormick			1,787	1,738	3,525
Marion	8		6,211	6,570	12,789
Marlboro	34		5,530	8,163	13,727
Newberry	1		2,437	9,845	12,283
Oconee	4	3	1,284	16,404	17,695
Orangeburg	41	5	20,855	17,961	38,862
Pickens	3	2	1,486	25,316	26,807
Richland	52	30	38,537	69,943	108,562
Saluda			1,737	4,835	6,572
Spartanburg	17	2	13,146	63,429	76,594
Sumter	13	4	13,832	18,363	32,212
Union	3	1	3,007	10,607	13,618
Williamsburg	3		10,862	7,798	18,663
York	41		5,325	28,914	34,280
STATE TOTALS	539	269	348,130	890,870	1,239,808